"Big Jim" Gallagher Returns From His Long Exile

Exclusive Associated Press Service

Oakland Tribune.

LAST Edition

VOL. LXXVII. WEATHER—Oakland and vicinity: Cloudy today and tonight; moderate west wind. OAKLAND, CALIFORNIA, MONDAY EVENING, JUNE 10, 1912. 38 PAGES NO. 111

8 SLAIN IN IOWA HOME WITH AX

'BIG JIM' IS HOME AGAIN

Gallagher Returns to California After Long Exile From the State

Former San Francisco Supervisor Was Wanted by the Graft Prosecution

SAN FRANCISCO, June 10.—Big Jim Gallagher, chairman of the finance committee of the Boodle Board of Supervisors, star witness of the so-called graft prosecution and chief lieutenant of Abe Ruef, is home again. Accompanied by his wife and looking younger and in far better health than when he went away, Gallagher arrived secretly in Oakland at 3 o'clock Saturday afternoon and is now in the bosom of his family enjoying a reunion for which he has longed during his voluntary absence.

It is Gallagher's intention to go to Los Angeles to reside permanently and he is to remain in Oakland only a short time before making the move.

The attorney and former supervisor was subjected to a more rigorous and scathing cross examination than any of the other witnesses who took the stand in the many graft trials which have now been brought to a close.

HIS HOUSE DYNAMITED.

It was the house where Gallagher was staying in Oakland which the Claudianos brothers confessed to having dynamited on the occasion when the ex-supervisor and many of his relatives, including his wife, narrowly escaped death. Later several of his houses in North Oakland were blown up. It was Gallagher who, smarting under the criticism and lashing words of a local newspaper man, expectorated in the latter's face as he sat on a bootblack stand protected by a bodyguard.

It was all these things that led the attorney to leave San Francisco when Francis J. Heney was defeated for election for district attorney, in 1909. He remained away, later taking up his residence in Canada until after the fire o fthe graft prosecution had died down and was finally quenched. Recently prior to the dismissal of the indictment against Eugene E. Schmitz Gallagher and his wife left their Canada home for a trip to Europe and returned this month being in Chicago last Wednesday.

SEEN IN CHICAGO.

They were seen Wednesday night in the waiting room of the Chicago and Northwestern Railway and took the Overland Limited train that night for San Francisco. The Limited was late and did not arrive in Oakland until 3 p. m. Gallagher and wife left it at Sixteenth street going to the home of relatives.

"I want to get back home," said Gallagher on the train enroute west, "I have a longing for California. I want to see all my old friends, I want to shake them by the hand. It has been awfully hard staying away."

When the train went over the state line from Nevada to California Gallagher was jubilant and his excitement over his home coming was visible to the passengers. It is not believed that he will stay long in seclusion as he remarked on the train within the hearing of a fellow passenger that he was going over to San Francisco and see the boys "no matter what happened."

Coal Trust Cases Are Left Undecided

WASHINGTON, June 10.—The Supreme Court adjourned today until October, leaving undecided the hard coal trust cases, the Union Pacific merger cases and the state rate cases.

The Association of American Advertisers has examined and certified to the circulation of this publication. The figures of circulation contained in the Association's report only are guaranteed.
Association of American Advertisers
No. [illegible] Waldorf-Astoria, N. Y. City

MULLINS ON TRAIL OF GANG

"Fight on Dirty Ring That Has Corrupted Politics Has Just Begun," He Says

Supervisor From Fifth District Hurls Defiance at Joseph M. Kelley

"The fight has just begun and will continue until the remains of the dirty gang that corrupted politics in this county will be kicked out and I ask the tax payers and better element to help me in this fight."

Thus did Chairman John F. Mullins of the Board of Supervisors, speaking from the floor this morning, hurl defiance to Supervisor Joseph M. Kelley, and explain the action of the Board in discharging three county employes over the objections of the chairman of the hospital committee.

Foss' resolution, removing from office Assistant Steward Travers, Miss Garvin, a nurse, and the assistant engineer at the Hall of Records, had just been passed by a three to one vote, and Kelley had concluded a long-winded speech in defense of his friends, when Mullins surrendered the chair to Foss, took the floor and launched a bitter denunciation of Kelley. He said:

DENOUNCES RING.

"I desire it positively understood that ring politics are no longer being tolerated by this Board. Such conditions have long been a reproach and disgrace to the name of Alameda county and its citizenship, but in its stead the square deal and competent service, the same as is expected in private business must prevail. I know it is difficult for grafting politicians to realize that the people choose their officials to represent their will and protect the public funds and for no other purpose. This is being daily manifested throughout the entire country by the repudiation of representatives who arrogantly thought they had been chosen to legislate for their own personal gain and in flagrant and shameless disregard of the people's interest. No matter how tearful Joe Kelley's sobbing may be or mad his ravings or dreadful the threats of annihilation which he is making against members of this Board, incompetent or unnecessary employes are going to be discharged from the public service, and where it is necessary to fill the vacancy the most efficient help will be secured regardles of politics.

"The people of Alameda county justly demand of us, their servants, a system of standardized efficiency along strict business lines and this order is going to be fearlessly carried out. The policy of extravagance in carrying incompetent, negligent or unnecessary employes on the county pay roll is vicious and debauching and it must cease. In this matter as in other things, I am going to do my duty to the people and will not permit any member to dictate my acts. To the people alone am I accountable and their interests at all times will be safeguarded. The taxpayers foot the bills and I am going to conduct their affairs so that

(Continued on Page 5, Cols. 3-4)

HENEY EJECTED FROM COMMITTEE ROOM; CALIFORNIA CONTESTS ARE POSTPONED

Taft's Attorneys Hint at Making Fight on the Other Delegates Elected From This State

PRESIDENT WINS INDIANA SKIRMISH

Indiana delegates-at-large credited to Taft.

First Indiana District for Taft, unanimously. Two delegates.

Hearing of Fourth California District and Arizona contests postponed until Wednesday.

Taft's attorneys intimate other California seats will be contested.

Old Republican principle of electing delegates by districts said to be involved in threatened contests.

Heney asserts there is "movement to disfranchise delegates from California if votes are needed."

Accused of insulting committee and is ordered escorted from room.

Cummins' standard is raised by Senator Kenyon of Iowa.

Indiana Third District, two delegates, credited to Taft.

Indiana contest in Fourth District withdrawn, giving credit of two delegates to Taft.

CHICAGO, June 10.—Things broke early at today's session of the Republican National Committee meeting. Francis J. Heney was escorted from the room after he had declared there was a report circulating that the California delegates were to be disfranchised if votes were needed.

President Taft's attorneys hinted that other delegates from California may have to face contests, on the arguments that their election as a unit violated the Republican principle of district elections.

All consideration of the California contests was postponed until Wednesday.

President Taft won the Indiana delegates-at-large by a unanimous vote.

Postponement of the hearing of the contest in the Fourth California district brought to high intensity the heated conflict between the Taft and Roosevelt factions in the Republican National Committee. The vote of 38 to 13 by which the postponement was effected on motion of Senator Crane of Mass., drew, beyond any possible doubt, the lines between the factions.

The negative votes were those of Knight of California, Borah of Idaho, Burnam of Kentucky, Wright of Louisiana, Kellogg of Minnesota, Litteraur, (for Flanagan of Nevada), Ward of New York, Capers of South Carolina, Thorson of South Dakota, Lyon of Texas, Loose of Utah, Rogers of Wisconsin and McCoy of the Philippines.

The committee then took up the case of the four delegates-at-large from Indiana. It was expected that the Indiana cases and perhaps from Kentucky, would be finished today.

WINS INDIANA DELEGATES.

In the Indiana case the committee again gave the decision for the Taft delegates-at-large, adding four to the 72 given the Taft side last week in the cases from Alabama, Arkansas, Florida and Georgia.

The Taft delegates in the first Indiana district, two delegates, were seated by a unanimous vote without a roll call.

The four, however, made the first gain from the north. The vote on the roll call was unanimous, 52 to none, in favor of seating Taft delegates.

Senator Borah voted for the Taft delegates, as did all the other Roosevelt members of the committee. Colonel New did not vote.

The Indiana delegates-at-large thus confirmed on the temporary roll of the convention are Colonel Harry S. New and ex-Vice-President Charles Fairbanks of Indianapolis, Representative James E. Watson of Rushville, and Jos. D. Oliver of South Bend.

The defeated contestants are ex-Senator Albert J Beveridge of Indianapolis, Edward M. Lee of Lawrenceburg, ex-Representative Frederick K. Landis of Logansport and Charles H. Campbell of Shelbyville.

SEAT INDIANA DELEGATES.

Up to 4 p. m. today the decisions of the Republican national committee had added ten delegates, all from Indiana, to the strength credited to Taft on the temporary roll of the Republican convention in addition to the 72 from southern states decided in his favor last Friday and Saturday. Eight of these were by decisions on the delegates-at-large and the district contests in the First and Third districts, two came to him automatically by withdrawal of the contest in the Fourth district. One Indiana contest (Thirteenth district—two delegates) remained to be decided.

The Taft delegates (two) in the Third Indiana district were seated by the committee. There was no roll call, but several voices in the negative. The Roosevelt contest in the Fourth district was withdrawn.

COMMITTEE CONVENES.

The national committee was called together at 10:15 o'clock by Chairman Rosewater. Forty-four members of the committee were present or represented when the roll was called. The committee first took up the California contest (Fourth district), two delegates, which was contested by Taft.

When the California case was called, ex-Senator Dick, the Taft contest leader, urged its postponement saying that important documents had not arrived and intimating that the case involved the legality of election of others of the California delegates.

The California case, after considerable heated argument, was postponed until Wednesday on motion of Senator Crane by a vote of 38 to 13. After postponing the California case the committee took up that of the four Indiana delegates-at-large.

Garret P Diakoma held the proxy of Committeeman Blodgett of Michigan when the committee assembled with 44 members present or represented by proxy. Senator Borah, who did not take part in Saturday's session, because of illness had recovered sufficiently to allow him to enter the committee's deliberations.

Several national committeemen filed letters today protesting against the seating of the Taft delegates from Alaska, Georgia and Arkansas. The letters were worded in a similar manner.

The Arizona contest over delegates-at-large was set over by the committee until later in the week to enable the Arizona attorneys to prepare the case.

A proposal to put at the foot of the calendar all cases passed over met objection from Committeeman Knight of California who demanded that the California case passed over Saturday be taken up today. Governor Pardee and Francis J. Heney were present, he said, and ready to proceed.

KNIGHT IS EMPHATIC.

Knight was emphatic in his demand that the California case be taken up at once. Committeemen New of Indiana and Crane of Massachusetts, both known as Taft adherents supported Knight and said no objection should be made to an immediate consideration. The committee then

(Continued on Page 2, Cols. 1-2)

HARRY S. NEW OF INDIANA, CHAIRMAN OF THE REPUBLICAN COMMITTEE, A SUPPORTER OF PRESIDENT TAFT

Desolation Spreads Over Erupting Volcano Zone

SEATTLE, Wash., June 10.—Reliable news is anxiously awaited of conditions along the shores of Shelikof Strait, where Katmai volcano has been spouting ashes and hot stones over the prosperous fishing villages and the fertile agriculture land of Kodiak, Afognak and Rospberry Islands.

Since the eruption began Thursday afternoon there has been a constant hail of ashes and stones over a wide area, the finer particles having been carried by the wind as far as Sitka, 700 miles east of the volcano.

The dense clouds of smoke and ashes have turned day into night throughout a radius of 300 miles from Mount Katmai. The unnatural darkness and the stifling volcanic dust that fills the air combine to make navigation in the affected area hazardous and it will be difficult for rescuers to reach the fishermen and cannery employes along the shores of Shelikof Strait while the volcano is in action

In spite of the perils the revenue cutter Manning already is groping her way toward the northwestern shore of Kodiak Island.

The Manning is equipped with wireless but the atmospheric conditions impede communication.

Passengers on the mail steamship Dora which arrived at Seward, Alaska, yesterday after passing through the hail of ashes when the eruption was at its height, gave interesting accounts of the spectacle.

"The scenes in the volcanic zone were the most terrifying I have ever seen," said Mayor William A. Gilmore of Nome, Republican candidate for delegates to congress, when he landed at Seward.

"The flaming mountains rivaled the imaginative conceptions of Dante.

"I fear everything within a wide radius of the volcano has perished. The flashes from the volcanic explosions were followed by terrifying electrical storms."

Bernard Rich, Wealthy S. F. Realty Man, Dies on Train

PHILADELPHIA, June 10.—Bernard Rich, a wealthy real estate operator of San Francisco, died on a Pennsylvania Railway train near here today from apoplexy. He was on his way to New York.

SAN FRANCISCO, June 10.—Bernard Rich was 62 years old, and a member of the firm of A. J. Rich and company, realty brokers of San Francisco and New York. Rich was enroute to the New York office in the Singer building to relieve David Rich, another partner, who was to leave in two weeks for San Francisco. Bernard Rich had not been ill and his brothers here cannot account for his sudden death. He left on the Overland Limited on Thursday and was due to arrive in New York this afternoon.

The other two brothers who compose the firm are A. J. Rich and Geary Rich.

State Tax Roll Shows Total of $10,000,000

SACRAMENTO, June 10.—That the state will not be obliged to resort to a deficiency tax in order to meet the requirements of the government during the next fiscal year and that the state taxes to be collected under the next law by which California secures its funds from assessments made on corporations, will be sufficient, was the report made today by the state board of equalization. The board today completed the work of placing corporation assessments on the state assessment roll and it is now possible to announce the general result. As the roll stands, it totals about $10,000,000, or nearly half a million dollars more than last year.

Railway Men to Vote on Authorizing of Big Strike

PHILADELPHIA, June 10.—The committee representing the Orders of Conductors, Trainmen and Brotherhoods of Firemen and Enginemen on the Pennsylvania railroad east of Pittsburg and Erie, in the dispute over certain working agreements, went out a call for a referendum vote on the question of giving the committee the power to call a strike. About 50,000 men are said to be involved.

Hyde and Schneider Must Serve Terms for Fraud

WASHINGTON, June 10.—The eight-year struggle of Frederick A. Hyde and J. H. Schneider to escape imprisonment for alleged conspiracy to defraud the government out of lands in California and Oregon ended unfavorably today when the Supreme Court found no error in their conviction in the District of Columbia. It was one of the famous "land fraud" cases of its time.

Major-Gen. Wood to Lose High Place in March, 1913

WASHINGTON, June 10.—The Senate, after a bitter debate, voted 27 to 24 today to agree to the conference report on the army appropriation bill carrying amendments which will legislate Major-General Leonard Wood out of his office as chief of staff on March 4, 1913.

Aviator and Engineer Killed In Plunge of 500 Feet

BOURWELON, France, June 10.—Kimmerling, one of the best known aviators, and an engineer, Tonnel, who was flying with him as passenger, were instantly killed Sunday by a fall of 500 feet. Kimmerling was trying out a new monoplane.

FAMILY AND VISITORS KILLED

All Meet Their Deaths in Bed; Murderer Makes His Escape

Robbery Was Not Committed; Motive for Crime Is Unknown

VILLISCA, Iowa, June 10.—Joseph Moore, a leading Villisca business man, his wife and four children and two visitors were found murdered in their beds today at the Moore home. Their heads had been crushed and a blood-stained ax was found in the house. The dead:

Joseph Moore and wife.
Herman Moore, 11 years old.
Catherine Moore, 9 years old.
Boyd Moore, 7 years old.
Paul Moore, 6 years old.
Miss Edith Spillinger, 20 years old.
Miss Blanche Spillinger, 18 years old.

Owing to the terrible mutilation the identity of the two women could not at first be established. They were believed to be Mrs. Van Gilder and her daughter, relatives of the Moores.

Later they were positively identified as the Spillinger sisters, daughters of a wealthy farmer living a few miles from Villisca, who had been in attendance at a church entertainment here last night.

No robbery was committed and the motive for the crime is unknown.

Horses neighing in the barn at the Moore home caused a woman neighbor to notice that no member of the family appeared to be up and about the house. She investigated, and after failing to effect an entrance to the front door, called her husband who also failed. The city marshal then was summoned and the doors forced.

Moore was the manager of an implement concern and a leader in business and social circles.

SIMILAR CRIME.

COLORADO SPRINGS, Colo., June 10.—Colorado Springs police authorities are not inclined to think that there is any connection between the murder of the Moore family at Villisca, Iowa, and the Burnham-Wayne murder mystery of September 17 last in this city, in which six persons lost their lives.

It is admitted, however, that there is a striking similarity in the crimes. In both cases the victims were killed with an ax while asleep and no apparent motive for the deed was found.

Boston Car Service Partially Resumed

New Question of Endurance With Thousands of Men on Strike.

BOSTON, June 10.—The striking of several thousand employes of the Boston elevated railway for a minimum wage and recognition of their union settled down today to a question of endurance. A partial resumption of car service on the elevated, tunnel and surface was effected this morning, after a night free from serious disorder.

...N THIS STATE ...IRE AT CHICAGO

...'nt at Contesting Dele... ...d From California

(...ed From Page 1)

was talk last night and today of a third candidate as the only means of settling the Taft-Roosevelt fight. Leaders on both sides, while admitting that they had heard some of the third candidate discussion, declared that such a contingency was beyond the possibilities

SHARPEST DIVISION YET.

Bainbridge Colby of New York, the attorney called into the case by Colonel Roosevelt was prepared to make an eloquent plea in behalf of the Roosevelt delegates-at-large in Indiana, and it was expected that the contest over the delegates-at-large would result in the sharpest division thus far made between the Taft and Roosevelt forces

With Colby and Ormsby McHarg as counsel for the Roosevelt delegates was Horace G Stillwell of Anderson, Ind Former Senator Dick and Frederick C Bryan, the Taft attorneys, were aided by Merrill Moores of Indianapolis.

The Arizona and California delegates reached Chicago last night Among the early arrivals today were two parties of opposite political tendencies from neighboring states From Michigan came C A. Palmer, W R Oakes and G M. Bane state officials and Roosevelt men They were accompanied by Judge W D Gordon, who is to represent the Roosevelt delegates in the contest from that state

The Indiana political colony was creased by the arrival of E H. Schmidt, United States Marshal Velny T Mallott, Harry O. Wallace, W. E. Davis and John L. Hogue.

The character of the fight that was to be made on the Indiana contest cases became apparent today before the national committee members began to assemble in the Coliseum annex. Attorneys for both factions in the Indiana contest early were in conference at downtown hotels

The Indiana cases had been looked upon as the first real test of strength. With former Vice-President Fairbanks heading the Taft delegtes-at-large and former Senator Beveridge as the leader of the Roosevelt delegation the fight took on more general interest than any of the other contests, aside from the issues involved in it.

TWELVE INVOLVED.

The Indiana contests involved 12 delegates. The four delegates-at-large and two each from the first, third, fourth and thirteenth districts There was some question when the committee assembled whether the Roosevelt delegates would press their contest in the fourth district.

The Kentucky contests which were to follow Indiana's involve the four delegates-at-large and the two each in the first, second, fourth, seventh, eighth, tenth and eleventh districts—18 in all. The Taft delegation is headed by Senator Bradley and the Roosevelt delegation by Edward O'Rear, former chief justice of the supreme court of Kentucky.

CUMMINS STANDARD RAISED.

The standard of Senator Cummins of Iowa for Republican presidential nominee was raised today by his colleague, Senator Kenyon, who arrived from Iowa full of enthusiasm for the Hawkeye candidate. Senator Cummins now has ten delegates pledged to him.

Headquarters in the hotel where the Taft and Roosevelt camps are located were engaged and the Hawkeye club of Chicago assumed charge of the campaign. Before the end of the week the Iowans expect that more than 1000 enthusiastic boosters will be here to demonstrate their fealty to Cummins.

Before departing for Washington Senator Kenyon said:

"Friends of Senator Cummins believe the rank and file of the Republican party are tired of the present controversy and tired of personal politics. We present in him a man who can unite the party and lead it to an old-time victory. His candidacy is not for the purpose of injuring anyone or punishing anyone.

"Senator Cummins always has been on the people's side in every contest. A record that will inspire confidence, a magnetic personality and a character without a spot or blemish—where can the party turn for a leader better than he.

"It would be well if out of all this turmoil such a candidate could be nominated at the convention."

It is expected that before night the headquarters of Senator La Follette would be opened and the Wisconsin man actively at work.

The contest against the four Taft delegates-at-large from Indiana then was called.

COLBY MAKES CHARGES.

Bainbridge Colby of New York appeared as attorney for the Roosevelt delegates. He charged first that the attempt to organize the credentials committee of the Indiana state convention on the night before the convention had been illegal.

Colby said this committee adopted a rule which gave its five Taft members the opportunity to choose members from the third, sixth and thirteenth districts so as to give them control.

He declared the Roosevelt men selected for the committee from the third and sixth districts had been unseated by the Taft forces on that committee, which he said then took up the contests and made up the temporary roll for the next day's convention.

He charged that 124 contested delegates were thus seated by the credentials committee.

VOTE ON OWN RIGHT.

The next day when the convention assembled, he continued, these 124 contested delegates were allowed to vote on their own right to sit in the convention. Without these votes the Roosevelt forces had 667 delegates and the Taft side 648. The Taft forces thus had secured control of the convention.

Colby said the Roosevelt forces actually had seven of the 13 members of the credentials committee but the rule laid down by the Taft forces allowed the latter to secure the control.

Merrill Moores of Indianapolis began the argument in behalf of the Taft delegation-at-large, which is headed by Chairman New and former Vice-president Fairbanks. He began by asserting that the Roosevelt attorneys had not given all the facts to the committee.

Referring to the matter of the control of the committee on credentials, Moores said ten members of the committee, six Taft men and four Roosevelt men had arrived at the committee room at 9 o'clock when thecommittee organized.

DENIES FRAUD.

Moores denied there had been any fraud in the Indianapolis primaries as had been alleged. He presented affidavits from public men and city officials that the primaries had been properly conducted.

He presented figures to show that the vote in the Indianapolis primaries had been more than 6000 for Taft and something more than 1400 for Roosevelt.

Senator Borah asked how many uncontested Taft and Roosevelt delegates there were in the state convention Moores said the Taft forces were in the minority, unless some of their contested delegates were allowed to vote on the contests.

Moores presented an affidavit by Will R. Wood of Lefayette, to prove that the Roosevelt delegates, headed by ex-Senator Beveridge, had been nominated at a "rump" state convention, held "without order" in the back of the hall.

James A. Henenway, former United States Senator, took up the Taft delegates' arguments. He said all delegates in Indianapolis were selected directly by wards.

Hemenway declared that the 106 contests carried to the state convention from Marion county (in which Indianapolis is situated) were taken in by wards. In the case of the 15 wards of Indianapolis each case was presented separately, the elimination of any contested delegation, therefore not affecting the Taft control of the convention.

Claims as Figured by Associated Press

CHICAGO, June 10—There is no reconciling the conflicting claims of the Taft and Roosevelt managers regarding the respective strength of their followers. Each is figuring into his tables delegations emphatically claimed by the other on the strength of convention indorsements, alleged pledges, and other grounds. Reasonably dependable, however, seem the figures, compiled by the Associated Press, given below, from which can be derived what may be described as the "bare bones" of the situation. These figures, which are unofficial, and by no means guaranteed, follow:

Whole number of delegates	1078
Necessary for nomination	540
Instructed for Roosevelt and uncontested	411
Instructed for Taft and uncontested	201
Instructed for La Follette (no contests)	36
Instructed for Cummins (no contests)	10
Uninstructed, including New York's 90	186
Contested	254

Of the 254 contested the national committee has thus far given Taft 72.

The figures analyze as follows.

Instructed for Roosevelt and uncontested:

California	24	North Carolina	16
Illinois	56	Ohio	34
Indiana	10	Oklahoma	16
Kansas	18	Oregon	10
Kentucky	1	Pennsylvania	67
Maryland	16	South Dakota	10
Massachusetts	18	Tennessee	1
Michigan	10	Texas	6
Minnesota	24	Vermont	2
Missouri	12	West Virginia	16
Nebraska	16		
New Jersey	28	Total	411

Instructed for Taft and uncontested (not including the 72 given him last week by the national committee's decisions:

Alabama	8	Oklahoma	2
Colorado	12	Pennsylvania	0
Connecticut	10	Rhode Island	10
Illinois	2	South Carolina	10
Indiana	6	Tennessee	15
Iowa	16	Utah	8
Kansas	2	Vermont	2
Kentucky	7	Virginia	4
Massachusetts	18	Wyoming	6
Michigan	12	Hawaii	6
Mississippi	2	Philippines	2
Missouri	2	Porto Rico	2
Nevada	6		
New Hampshire	8	Total	201
Ohio	14		

Instructed for La Follette (no contest)·

North Dakota	10
Wisconsin	26
Total	36

Instructed for Cummins (no contest):

Iowa	10

Uninstructed and uncontested:

Arkansas	2	New Mexico	8
Connecticut	4	New York	90
Delaware	6	North Carolina	2
Idaho	8	South Carolina	6
Indiana	2	Texas	4
Maine	12	Vermont	4
Michigan	2		
Missouri	8	Total	186
Montana	8		

Contested by either Roosevelt or Taft:

Alabama	16	North Carolina	6
Arizona	6	Oklahoma	2
Arkansas	16	South Carolina	2
California	2	Tennessee	8
Florida	12	Texas	30
Georgia	28	Virginia	20
Indiana	12	Washington	14
Kentucky	18	Alaska	2
Louisiana	20	District of Columbia	2
Michigan	6		
Mississippi	10	Total	254
Missouri	14		

Of these contests the national committee, Friday and yesterday, decided in Taft's favor all those from Alabama, Arkansas, Florida and Georgia—total, 72

Out of these figures may be made combinations to suit almost any political taste It all depends on how the national committee decides the contests, who gets the uninstructed delegates, and whether the delegates now listed one way or the other "stay put"

GOVERNORS TO GATHER.

CHICAGO, June 10.—The seven governors, who petitioned Colonel Roosevelt ... the presidency, with one exception, are expected to gather in Chicago within two days to aid the candidate's managers in the fight for control of the national convention.

Governor Osborn of Michigan, who is a delegate-at-large to the convention, suffered a broken foot some time ago and will be unable to join the governors. He has been forbidden by his physician to bear his weight on the foot for a month He will be represented in the convention by his alternate.

UPHAM SAVED [illegible].

CHICAGO, June 10.—Fred W. Upham, chairman of the Chicago convention committee and also temporary custodian of the convention tickets allotted Chicagoans by the national committee has a set expression for all the friends he meets.

"Glad to meet you," he begins and then before the friend has time to mention tickets, he follows with: "No, I'm awfully sorry but I haven't a single ticket left. Good bye."

Upham figured last night that this little speech had saved him at least 1000 requests for tickets during the day.

WILL WATCH CONVENTION.

CHICAGO, June 10.—Mr. and Mrs. Theodore Roosevelt, Jr., and Congressman and Mrs. Nicholas Longworth will be among the visitors to the Republican National Convention. Reservations have been made for them at a Michigan avenue hotel and it is expected they will be daily visitors at the Coliseum to observe the struggle of Colonel Roosevelt for the nomination.

JOHNSON ON WAY.

SACRAMENTO, June 10.—In responce to a telegram urgently requesting his immediate presence in Chicago, Governor Johnson caught the overland limited here Wednesday and is now on his way East.

The telegram was from the managers of the Roosevelt campaign in Chicago, and was of such an imperative nature that the Governor found it necessary to leave in advance of the California Roosevelt delegates, who are to take a special train from San Francisco tomorrow night.

Before leaving Governor Johnson expressed much regret at having to forego the pleasure of the trip with the other delegates, saying that personally it was a disappointment to him to have to leave earlier.

BETTING FAVORS TAFT.

NEW YORK, June 10.—Light betting is being done in this city on the outcome of the Chicago Convention, but what there is has favored President Taft. Odds on his nomination are 3 to 1. On Wall Street it was reported that third-term money at 1 to 8 was ready to be put up, but it was hard work finding any. Democrats are betting even money that the next President will be a Democrat, and bets have been made at 1 to 3 that the Democratic nominee will be William Jennings Bryan or Mayor Gaynor.

BE CONVENTION GUESTS OF BLYTHE AND TRIBUNE

SAMUEL G. BLYTHE.

THE readers of THE OAKLAND TRIBUNE will occupy front seats at the two great national conventions—the greatest political dramas of a generation. They will be the guests of Samuel G. Blythe of the Saturday Evening Post, who for their benefit, will explain with master hand the fine points of the struggle for supremacy. The staff of the Associated Press and Samuel G. Blythe will form the greatest corps of journalists ever sent to "cover" a story for any newspaper in the United States.

Everyone who is interested at all in politics or what these two conventions will do, is necessarily interested in Blythe. He is unquestionably the greatest writer on politics and politicians in the country, and for years his Saturday Evening Post stories, particularly the "Who's Who" department of that journal, which established his reputation, have been more widely read than any other political authority's utterances—even more than Roosevelt's. Blythe is first and always a reporter writing history as it happens, not tinted by personal views or preferences. He is a master of satire, a fact that makes his "copy" fairly glisten, and which gives to a Blythe political story interest and thrill even for readers who might not have the slightest interest in the world in politics of any nature.

Blythe has been in the thick of political warfare for the last twenty years and no detail of modern political history is unfamiliar to him. He graduated from the newspaper school after having filled every important position in newspaper work, and having headed the staffs of some of the greatest newspapers in America. Always he has kept careful check on Washington and all the side doings about the national capital.

How intimately he is associated with political Washington and its newspaper workers can be judged from the fact that he is one of the most prominent members of the famous Gridiron Club, at one time its president. One thing is certain about the Blythe stories—to come during the next few weeks—they will contain every important detail of news of the two conventions, and not a line will be tiresome.

It will be like reading Christy Matheson's inside account of the deciding baseball game of the world's series.

The superb mechanical equipment of THE TRIBUNE, and the difference in time between Chicago and Oakland will enable this paper every afternoon to give a complete and detailed account of the day's proceedings in the convention. The telegraph will flash word for word and vote for vote the story of the minute and the readers of this paper, in many instances, because of the difference in time, will be able to read the news of the convention hours "before it happens."

Alteration Sale

MEN'S AND YOUNG MEN'S SUITS

ARE NOW ALL REDUCED AS FOLLOWS

Any $15.00 Suit FOR $11.25 You Save $3.75	Any $17.50 Suit FOR $13.15 You Save $4.35	Any $20.00 Suit FOR $15.00 You Save $5.00	Any $22.50 Suit FOR $16.90 You Save $5.60
Any $25.00 Suit FOR $18.75 You Save $6.25	Any $30.00 Suit FOR $22.50 You Save $7.50	Any $35.00 Suit FOR $26.25 You Save $8.75	Any $40.00 Suit FOR $30.00 You Save $10.00

No Charge for Alterations.

Boys' Suits

$4.00 Suits for $3.00 You save $1.00.
$5.00 Suits for $3.75 You save $1.25.
$6.50 Suits for $4.90 You save $1.60.
$7.50 Suits for $5.65 You save $1.85.
$8.50 Suits for $6.40 You save $2.10.
$ 9.00 Suits for $6.75 You save $2.25.
$10.00 Suits for $7.50 You save $2.50.
$12.00 Suits for $9.00 You save $3.00.

Furnishings

$1.50, $2.00 and $2.50 Shirts for $1.15
50c Neckwear for 25c
$1.00 Neckwear for 65c
$6.50 Ruffneck Sweaters $5.00
$4.50 Ruffneck Sweaters $3.50
ODD LINES OF MEN'S Underwear Greatly Reduced

Men's Hats

Hawes Celebrated $3.00 Hats for $2.25
Mallory Cravenetted $3.50 Hats for $2.65
Soft and stiff. All colors
A large assortment of Caps at .... ¼ Off
All Straw and Panama Hats now .... ¼ Off

Trunks and Suit Cases ¼ Off

M. J. KELLER Co.

Washington St.—Between 13th and 14th

Boys' Hats and Caps ¼ Off

OPPOSE EARLY CLOSING LAW

Proposed Measure Governing Loan Offices Fought Before City Council.

Action on the 6 o'clock and Sunday closing ordinance governing retail stores, pawnshops and loan offices, was deferred in the city council this morning on the request of Attorney Phil M. Walsh, appearing for half a dozen loan offices whose proprietors are against the early closing.

Walsh declared that the ordinance proposed to be a most drastic one, and stated that it had resulted from a conspiracy between some of the larger loan offices and the Retail Clerks' Association. He stated that if the matter was put over he could prove that the larger dealers, with more capital, were trying to coerce the smaller dealers through a city ordinance that they might dispose of the competition of the smaller concerns by this means. He suggested that if the matter were deferred a compromise might be effected extending the closing hour from 6 in the evening to 7.

J. C. Tretheway, representing the retail clerks; the Rev. A. W. Palmer of the Plymouth Congregational church, and Attorney Charles Snook, all proponents of the ordinance, denied that there was any conspiracy or anything like it, and the arguments of recent sessions favoring the early closing were reiterated.

The ordinance was up for final passage, but on the motion of Commissioner of Streets W J Bacous, it was put over to next Monday to give Attorney Walsh an opportunity to investigate.

Tretheway stated that within a few days an ordinance, similar to that to be passed in Oakland, will be introduced in San Francisco to close the pawnshops and junkshops there at 6 o'clock and on Sundays.

WADDELL MAKES MOTION TO INVITE P. J. WALKER

E. H. Marwedel, and not George B. Waddell, was responsible for the motion made at the last manufacturers' committee of the Chamber of Commerce to invite P. J. Walker to appear before the committee and speak on his alleged failure to employ materials from Oakland concerns in his construction work. Waddell reported as having put the invitation in motion form, was not present at the meeting when the invitation was discussed, and has declared himself not in sympathy with the committee's mode of procedure in the matter..

FURNITURE TO BE SOLD AT AUCTION

Eastern Firm, Closing Out Its Pacific Coast Agency, Forces Big Sale.

There will be a notable sale in this city tomorrow when J. A. Munro & Co. will offer at auction twenty-one carloads of especially choice furniture from the Ford-Johnston Manufacturing Company of Indiana, that concern having concluded to close its Pacific Coast agency.

Instructions have been given the auctioneers that everything must be sold, no matter how great the sacrifice. In view of this fact an exceptional opportunity is offered for securing bargains

The furniture is of the finest grade, including mahogany, oak, maple, brass beds, reed rockers, china cabinets, buffets and all that the most artistic taste can require. The sale will be held at the warehouse, 536 Twentieth street, near Telegraph avenue.

Wife of Army Man Commits Suicide

A Young Woman Inhales Gas While Patient at Keeley Institute.

SAN FRANCISCO, June 10.—Mrs. H. H. Clark,, 22 years old, a woman of evident refinement and who is believed to be the wife of a man prominent in army circles, committed suicide this morning at the Keely Institute. On May 31, the woman was brought to the hospital which was organised for the cure of the liquor and drug habit and went under treatment for morphine habit.

This morning she arose about 7:30 a. m., procured a tube which was attached to a stove and fixed it to the gas jet and turned on the current. Later she was found dead.

Dr. B. Gunn, who is in charge of the institute told deputy corner Gavin that Mrs. Clark was the wife of an army man stationed at the Presidio whom he had notified, but said he could give no further information.

VICTIM OF STABBING DIES.

SAN FRANCISCO, June 10.—Henry Shirley, who was stabbed in a fight near Half Moon bay yesterday morning and who was brought here last night by W. A. Brooke died this morning at Lane Hospital. A posse of farmers is pursuing his assailant through the hills in San Mateo county. The man was stabbed seventeen times.

Works Board Head Hasn't Yet Resigned

LOS ANGELES, June 10.—A. A. Hubbard, president of the Board of Public Works, whose resignation was requested Saturday by Mayor Alexander, stated today that he would not resign until the Mayor had sent him a written demand for his resignation.

Mayor Alexander personally requested Hubbard to resign. He told him he had not been active enough in his position as president of the board, which was charged by the Los Angeles City Club, a civic organization, with having been dilatory in harbor work and other public improvements. An investigation of the board is pending.

ALLEGED SLAYER JAILED.

SAN FRANCISCO, June 10.—Julius Cohen of 2012 Fillmore street was arrested by Policeman Charles Francis this morning and charged with being a white slaver. The complainant was Cohen's wife Ruth, who alleges that she has been supporting him ever since their marriage. She was taken from a resort at 33 Washington Alley and is being held as a witness.

OUT IN QUARREL.

As the result of a quarrel at Seventh and Filbert streets, last night, Lloyd Ramsey of 1061 Forty-seventh street was severely cut behind the left ear with a knife in the hands of Ed Johnson, according to the injured man's story told at the receiving hospital. He was treated by Drs. Irwin and Dorward Stewart and will recover.

Dr. Pierce's Favorite Prescription

Is the best of all medicines for the cure of diseases, disorders and weaknesses peculiar to women. It is the only preparation of its kind devised by a regularly graduated physician—an experienced and skilled specialist in the diseases of women.

It is a safe medicine in any condition of the system.

THE ONE REMEDY which contains no alcohol and no injurious habit-forming drugs and which creates no craving for such stimulants.

THE ONE REMEDY so good that its makers are not afraid to print its every ingredient on each outside bottle-wrapper and attest to the truthfulness of the same under oath.

It is sold by medicine dealers everywhere, and any dealer who hasn't it can get it. Don't take a substitute of unknown composition for this medicine of KNOWN COMPOSITION. No counterfeit is as good as the genuine and the druggist who says something else is "just as good as Dr. Pierce's" is either mistaken or is trying to deceive you for his own selfish benefit. Such a man is not to be trusted. He is trifling with your most priceless possession—your health—may be your life itself. See that you get what you ask for.

E NOTE

...T, June 12—Butchers' Day—our

...epartment

is suggested to avoid disappoint... ...urchases be made tomorrow.

Will Remain ...day Evening

...prevail all day Tuesday.

...ton Market

...hington Streets

1448 San Pablo avenue, Opposite 15th street.

Used Pianos at Cost

Last week was our banner week in the sale of player pianos since we have been in our new store. Naturally, we took in exchange many upright pianos as part payment on players. We do not want to have our exchange room flooded with used pianos, so are offering each piano at absolute cost. Look over these bargains: Sterling $165, Kranich & Bach, $13[illegible] Knabe, $175 French & Sons, $190 Brambach, $100, Behning $125 Winthrop, $125, Waters $90 Jacob Doll $190, Weser $185, Estey, $145, and many more. There is certainly something here that will just suit your pocketbook. Terms, $5 a month on any of the above instruments.

Investigate

Eilers Music House — Home of the Chickering Piano

Opposite 15th street. Oakland. 1448 San Pablo avenue.

SALOON HELD UP A LA WILD WEST

Two Masked Bandits Stand Off Half Dozen in Oakland Resort.

While half a dozen customers were standing before the bar in the saloon of Thomas Scozzafova, 1334 Fourteenth street about ten o'clock last night, two armed and masked bandits succeeded in entering the place unnoticed, and it was not until the sharp command to the men to hold up their hands that the habitues of the place realized their danger. Five men and the bartender were then lined up against the bar, and the two thugs coolly searched them, taking $55 in coin and some jewelry, including several watches.

The two men had entered the place quietly, and when they ordered their victims to throw up their hands and make no noise all those in the place obeyed instantly. The taller of the two bandits then told the men in front of the bar to face him and remain with their hands above their heads. He held them covered with two heavy revolvers while his companion went through their pockets. Then ordering the men to keep silent, the robbers backed out of the swinging doors of the saloon and disappeared in the darkness.

The police were notified and a search made of the neighborhood. No trace of the men was discovered. The police have been furnished with a meagre description of the bandits.

The men in the saloon who were robbed were as follows:

Thomas Scozzafava, $25; Frank Scozzafava, $2; John Dicencio, $11; Joseph Furar, $5; Rocco Suraci, $12.30; C. Cliver, $1.20.

Pickpockets stole a purse containing $8.50 from the pocket of John G. Bargas, 2645 Bargain street, while he was on San Leandro car last.

Chris Jacobsen, 1600 Forty-first street, reports the theft of four gold nuggets valued at $15 from his pockets while he was at San Leandro.

Thomas F. Golden, 2124 Brancroft way, Berkeley, reports the thefts of a pocket book from his coat left hanging in a saloon at Seventh and Broadway.

Gold Medal, London, 1911

Largest Sale HIGH GRADE Tea in World.

If you attended 5 o'clock tea at Sherrys, Fifth Avenue, N. Y., within the past 20 years, you found them serving, exclusively,

Ridgways Tea

You can have in your own home the same tea as used by Queen Victoria for 45 years and served by Sherrys for 20 years.

Ridgways "Her Majesty's Blend"

All High-Class Grocers

$1 lb. 25c. ¼ lb.

In Sealed Air-Tight Pkgs.

Order Trial Package TO-DAY!

Ridgways TEA

2 WOMEN RETAIN FAITH IN 'SIR' THOMAS

WIFE AND FIANCE REFUSE TO BELIEVE GUILT

THOMAS B. HENRY, WIFE AND BABY. HENRY IS NOW UNDER ARREST, ACCUSED OF WHOLESALE SWINDLING.

Deals being investigated by the police in connection with the operations of "Sir" Thomas B Henry, who was brought back from Chicago yesterday, and who is now awaiting trial in the local courts.

Alfred W. Wehe, real estate dealer of 1232 Broadway, swindled out of $170, complaining witness in felony charge of grand larceny on which Henry is being held.

Mrs. Fannie Whitney, 2037 East Twenty-third street, aged woman, swindled out of $1200 in realty deal.

Mrs. S. Patterson of Fruitvale, mulcted of $2000 on bogus realty deal.

A. D. Smith of Melrose, victimized on fraudulent property sale of $400.

George Jensen, 12 Middle street, San Francisco, purchased horse and buggy from Henry, and left same in Henry's care, to find that Henry re-sold it before he disappeared.

On what is believed to be a forged deed to a $100,000 ranch in Missouri, Henry is said to have borrowed a large sum of money from Miss Nellie D. Nenner Ingal, daughter of a well known and wealthy attorney of Chicago, to whom Henry was affianced although married and the father of two children.

With Miss Nellie D Nenner Ingal as a wealthy young Chicago woman whom he won by pleasing address and by the display of pictures of the family castle in England and the title of "lord," making preparations to come to Oakland to his rescue, and his wife, whom he deserted some months ago, coming to the city prison, her two babies in her arms, bringing him dainty meals to mitigate the lowly prison fare, Thomas B. Henry, who is facing several felony charges for the alleged swindling of several persons, presented a cool front when arraigned before Judge George Samuels this morning. The case went over for two days.

Henry refuses to discuss his case, but declares that he is innocent of the charges and that the many tangles in which he has enmeshed himself will all be straightened out in a short time.

With one small boy clinging to her skirts, and an infant in her arms, Mrs. Thomas, who has been married to the alleged swindler for about four years, made her way into the courtroom this morning, waited through the calling of the lengthy Monday morning calendar, and afterwards obtained admission to the cell in the city prison and there had a short talk with her husband.

SENSATIONAL CAREER.

The police declare that in the capture of Henry they have cut short a career which bid fair to be as sensational as that of "Sir" Westwood Cooper, alias Dr Milton Abraham, who escaped from Oakland some months ago after swindling half a dozen people and committing a bigamous marriage with Miss Anna Milbrath of this city. Henry has the same suaveness of manner, the same cleverness in putting through financial deals, the same winning personality which gives him the entree into good society, and which obtains for him the confidence of business men.

It is alleged by the police that Henry is not behind his more brilliant and notorious predecessor in his cleverness in manipulating documents. Many of the realty deals consummated in Oakland, which are said to be of a suspicious nature were put through with the aid of papers which the police believe were fraudulent.

Henry came to Oakland about two years ago and operated a realty office, the Fruitvale Realty Company, at East Fourteenth street and Thirty-sixth avenue. It was through this that he gained the opportunities of putting through the transactions which have resulted in his arrest.

SUDDENLY DISAPPEARS.

The man suddenly disappeared from Oakland when the police were notified and commenced to investigate. He was located through information obtained from the wife and children he had deserted in Oakland, and the Chicago police arrested him as a fugitive from justice.

In the few weeks Henry had been in Chicago before Inspector Richard McSorley arrived with extradition papers he had established himself in one of the most reputable brokerage firms in Chicago, had won the confidence of business men, had gained the affection of Miss Nellie D Nenner Ingal of 825 Sheridan road, Chicago, and had become engaged to the young woman and had borrowed money from her.

"Sir" Harry Westwood Cooper's power of winning the unflinching confidence and faith of women seems to be no greater than that of Henry. The wife whom he deserted in Oakland has become a constant attendant at the city prison, bringing dainty meals to the narrow and dark prison cell, and struggling from her home in East Oakland on the street cars for the long ride under the [illegible] two small children.

PINS FAITH ON HIM.

Inspector Richard McSorley attempted to convince Miss Ingal, the Chicago fiancee of Henry that the man was a swindler and that he would surely be sent to the penitentiary. Miss Ingal had come in her automobile when she heard that Henry was arrested.

"Henry has swindled half a dozen people," declared McSorley. "He is a bad man."

"I cannot believe it," the girl responded, her eyes flashing.

"He ought to be behind prison bars, and we're going to give him both barrels," continued McSorley.

"It is impossible!" was the answer. [illegible] in Oakland, and Mrs. Henry will soon become a mother once more," declared the detective.

The girl could only shake her head and murmur exclamations.

But when McSorley arrived at the station with his prisoner, Miss Ingal had hurried before him in her automobile and was waiting to say farewell to her prisoner-lover. The two whispered together a moment, and McSorley heard her say that she would follow to California, and that if the way was not too long, and she could come no other way, she would traverse the distance in her auto.

Miss Ingal had been shown the deed to a $100,000 ranch in Missouri, which Henry said he was about to purchase. She had loaned him a large sum of money in connection with this deal. As they parted, she took a slip of paper from her satchel, the promissory note written by the man, for the return of this loan.

"I still trust you," she cried, as Henry was led away, and to prove her words, she tore the promissory note to shreds and sent the pieces drifting down the platform on the wind made by the approaching train.

Miss Ingal had rushed to Poughkeepsie to say goodby to her fiance when she learned of his arrest.

THESE PRICES FOR BOTH OAKLAND AND SAN FRANCISCO

"The Owl's" 20th Anniversary Sale

These Prices for TUESDAY ONLY

Wednesday is "HOUSEHOLD DAY"

BIG TIME TO-MORROW

TUESDAY, June 11th

The Second Day of Our ANNIVERSARY SALE

The first day of "The Owl's" ANNIVERSARY SALE was very gratifying.
Every day this week we will offer something different.
Tuesday we have planned "COMBINATION DAY."
The two items grouped together are at the PRICE OF ONE and in some instances even less.
Wednesday will be "Household Day," and dozens of items that will interest every household will be greatly underpriced.
At no time during this week's sale will any item be repeated.

25c Hygeia Nursing Bottle and Nipple for the price of one — 15c

A Package of Corn Plasters FREE with any Corn Preparation.

10c Bottle of Peroxide of Hydrogen, 2-oz. package of Absorbent Cotton — 10c

A Gold Rimmed Medicine Glass with every prescription.

A Parisian Ivory Tooth Brush Rack with every Tooth Brush at — 25c or over

A 10c Face Chamois or Powder Puff with every box of Face Powder.

25c Transparent Celluloid Comb, 50c Hair Brush — BOTH FOR 50c

A 25c Celluloid rattle with every package of Baby Food.

20c Stick Wms.' or Colgate's Shaving Soap, 50c Lather Brush — BOTH FOR 50c

A 10c Wash Cloth with every sale of Soap at — 5c or over

A 20c Tube of Williams' Dental Cream, Nickel-Plated Tooth Brush Case, 25c Tooth Brush — ALL FOR 19c

A nickel Plated Collapsible Drinking Cup with any purchase of — 50c or over

Six Cakes of Palm Olive Soap, 50c value; 50c jar Palm Olive Cream — ALL FOR 49c

A 25c Nail Buffer and A 25c "Owl" Nail Bleach — Both for 25c

10c Bunch of Envelopes, 5c Pen Holder, 5c Pen Point, 15c Writing Tablet — 19c

10c Styptic Penciel, 25c Owl Witch Hazel Cream, 25c Bottle Bay Rum — 29c

Combination Package of Sozodont, containing bottle of Sozodont and a large size package of Liquid Sozodont — 29c

An 8x10 enlargement with every Printing and Developing Order amounting to 50c or over.

A 15c Hand Brush, 15c cake of Churchill's Soap — BOTH FOR 15c

A 25c Rubberset Lather Brush FREE with every package of Gillette Razor Blades.

Full Pint of Denatured Alcohol with every 50c Glaugau Alcohol Stove — 39c

A 50c Razor Strop with every Razor sold TUESDAY

A 20c Package of "Owl" Foot Comfort, A 25c Bottle of "Owl" Corn Paint — 17c

A 25c Can of Harmony Bath Powder FREE with every Bath Sponge at 50c or over.

25c Cake of Cuticura Soap and 50c size Cuticura Ointment — BOTH FOR 38c

A 50c Bottle of Owl Alkaline Solution with every Atomizer.

A 25c Nail File, A 25c Package of "Owl" Nail Shine — 25c

A 2-oz. package of Cotton and one-inch Roll of Bandage with every package of Antiphlogistine, Resinol or Poslam.

A 25c Bottle of "Owl" Smelling Salts with every Headache Preparation of — 20c or over

25c jar Rexall Shampoo Paste FREE with every $1.00 bottle Rexall Hair Tonic.

A 50c Post Card Album with every 50c sale of stationery.

The Owl Drug Co

Established in 1892—EIGHTEEN STORES ON THE PACIFIC COAST
THREE STORES IN OAKLAND
SIX STORES IN SAN FRANCISCO

THESE PRICES FOR BOTH OAKLAND AND SAN FRANCISCO

BERKELEY WOMAN HURT WHEN AUTO HITS HER

Confused by the approach of a street car, Mrs O. E Tidwell of 2008 Francisco street Berkeley, ran in front of an automobile driven by O S Grove, 2404 Russell street, Berkeley, at Twenty-eighth and Grove streets, last night, and was struck by the fender of the machine and knocked to the street.

The woman was picked up by Grove and taken to the offices of Dr F. Kergan, 2765 Grovt street, where it was discovered that she had suffered bruises and contusions of the right hip and a wrenched back. Grove took Mrs Tidwell to her home after she had received medical care.

CONSOLIDATION OF CITIES TO BE DEBATED

Great interest is being manifested in the debate on the question of consolidation of the bay cities which will take place in San Francisco Saturday evening, June 15 between the Oakland and San Francisco Y M C A members. A team of three men will represent each association. Oakland's debaters will talk against consolidation while the San Francisco men will uphold it.

The Oakland team will be led by Henry Oliphant, a former debater from the Oakland high school. Oliphant's team mates will be J. L. Falcott and Perry Olsen. These men are members of the course in public speaking at the Y M C A. The San Francisco debaters are D. J. [illegible], J. W. [illegible] and P. B. [illegible]

HAVILAND RETURNS FROM FLYING TRIP

County Surveyor Examines Great Engineering Projects of World.

Perry A. Haviland, county surveyor, is back from a flying trip of sixty days, which took him through New York and on to London, Paris, Vienna and the principal metropoli of the old world.

Haviland went alone, and paid particular attention to the big engineering undertakings in New York, London and Paris, especially the subway problems, with reference to the proposed estuary tunnel here.

"The New York subway system is far and away the greatest thing of its kind in the world," said Haviland. "In point of service and extent, it is one of the wonders of the world.

"The Pennsylvania Terminal is the most magnificent structure I have ever seen, it is superb. The Grand Central Depot of New York, when completed, may [illegible] the Pennsylvania Terminal, but now the later stands supreme.

"I will probably have an official report to make on the subway matters in a few days."

COUNCIL ACTS ON VARIOUS MATTERS

On the recommendation of Commissioner of Streets W J Baccus, the following received favorable action from the city council this morning:

Recommending adoption of ordinance amending Section 28 of ordinance No 144 N. S., consolidating office of city [illegible] with office of superintendent of streets.

[illegible] amending adoption of ordinance [illegible] street work by private contract.

Granting Hutchinson Co an extension of 30 days to complete improvement of Peralta avenue.

Appointing James Bridge laborer in department of streets.

Appointing Charles Cox temporary substitute teamster for 15 days.

Appointing D A Holland temporary [illegible] 15 [illegible]

Directing superintendent of streets to submit specifications for sweeping streets [illegible] asphalt etc for fiscal year 1912-1913.

[illegible] city engineer to prepare grade ordinance for Walnut avenue, Lilac street and Renwick street.

Directing superintendent of streets to notify owners to lay sidewalks on Bay place from Glen Echo creek to Valdez street.

Recommending adoption of ordinance [illegible]

ST. JOSEPH'S GIVES DIPLOMAS TO MANY

Graduation Exercises Are Held at Oakland Catholic Institution.

Pupils of St. Joseph's Institute received their diplomas at the graduation exercises held yesterday afternoon in St Joseph's hall, Tenth and Peralta streets, where a varied musical program was given by the students. Eighteen children graduated from the grammar school department. Anna May, who has recently attained honors in the commercial course, was the only graduate from the high school.

Florence Moore and Helen Kenney were awarded graduation certificates as the result of having completed their commercial studies. Rev Father O'Ryan of the Star of the Sea parish of San Francisco, was the speaker. Father J. B. McNally of St Patrick's church of West Oakland presented the diplomas.

At the close of the entertainment a banquet was served in the hall, where the seniors were the honored guests. Father Maher of St Patrick's church was the toastmaster.

TWO MISS DEATH WHEN AUTO ROLLS INTO RAVINE

TRACY, June 10.—Henry Boltzen, a wealthy rancher of this city, and his daughter, Miss Gladys Boltzen, had a miraculous escape from serious injury and possible death when their automobile ran off the Livermore-Tracy grade and rolled over and over to the bottom of a ravine for a distance of 70 feet. Boltzen was returning from Livermore [illegible]. Both father and daughter managed to free themselves of the wreckage by jumping to safety. The machine was ruined.

EDITOR STRANGELY MISSING.

SANTA ROSA, June 10.—Leroy Bernard, who has been editor and owner of the Analy Standard, published at Sebastopol for some time past, is missing. He left his home more than a week ago to come to this city for a brief business trip. Since that time he has dropped entirely from sight and no trace of him has been found. His wife is fearful that he has met with foul play and is anxiously awaiting news from him. He gave no intimation that he intended to leave and his actions are a mystery to his friends.

EWING IS VICTIM OF BUSY THIEVES

Gold Watch of Baseball Magnate's Stolen From Dressing Room.

SAN FRANCISCO, June 10.—J. Cal Ewing, half owner of the San Francisco baseball team and well known in sportdom the country over, John Ivanovich and George James, prominent members of the Olympic club, were victimized by thieves during the progress of a game on the St. Ignatius ball grounds yesterday, and this morning appealed to the police to arrest the culprits.

While the game was going on some one raided the dressing room and stole a valuable gold watch belonging to Ewing, a pearl pin set in platinum, the property of Ivanovich, and a pair of shoes belonging to James.

At almost the same time a thief raided the ball grounds in the park and stole two suit cases belonging to A. Giffin of [illegible] Minnesota street and H. Adams of 721½ Tennessee street.

NOTED SEED MAN DEAD.

TROY, N. Y., June 10.—Colonel James B. Rice, known in every state of the Union as a grower and distributor of seeds, is dead.

You cannot afford to do without it. ½ glass before breakfast clears the head and tones up the whole system

Hunyadi Janos Water

Natural Laxative

Quickly Relieves— Biliousness, Stomach Disorders, and CONSTIPATION

Saving Suggestions

Number Twenty-Four

In the year 1725 a young man worked in a printing office in Boston, and steadfastly saved a portion of his small wages. Had he lived up to his income then—as tens of thousands of young men did then, and do now—he would have worked at the case all his life, and the world would never have heard of BENJAMIN FRANKLIN.

Open a Savings Account with us.

Interest Paid On Savings Accounts

Central Savings Bank

Oakland, California

Assets Over $6,500,000.00

Depositary United States Postal Savings System









TOMORROW TUESDAY IS THE BIG DAY

For months this paper has been arranging for tomorrow's holiday. It is the one big event that the TRIBUNE is always proud of. It is the day that brings laughter and delight to thousands of TRIBUNE readers, young and old.

At last everything is ready--all is complete--and we are confident that the program provided for our guests will prove a surprise and a delightful revelation. In planning a TRIBUNE DAY that will surpass all others, we have been materially assisted by the management of Idora Park. We are justly proud of Oakland's great pleasure park and we want everybody to turn out tomorrow as our guests and help us to make the attendance break every past record.

TRIBUNE DAY

AT

IDORA PARK

Free

FIORAVANTE PIERNO AND HIS FAMOUS ITALIAN BAND. CONCERTS BOTH AFTERNOON AND EVENING.

THRILLING BALLOON ASCENSION AND PARACHUTE DROP BY PROF. FRANK HAMILTON.

NEW, UNUSUAL, AND STARTLING FEATURES. SOMETHING DOING EVERY SINGLE MINUTE DAY AND EVENING.

Free

The Tribune Invites Everybody

Get Your Tickets at Once

Idora Park Is Yours for a Day

How and Where to Get Your Tickets

The general admission tickets to the park may be gotten from the main office of THE TRIBUNE or any of its branches. These are as follows:

Main office of THE TRIBUNE, Eighth and Franklin streets.
TRIBUNE Berkeley branch office, 2147½ Shattuck avenue.
TRIBUNE Alameda branch office at Schneider's stationery store, Park street and Santa Clara avenue.
TRIBUNE Fruitvale branch office at Dawson's drug store, Fruitvale avenue and East Fourteenth street.
TRIBUNE Broadway office, 1114 Broadway.

These coupon tickets of admission have been arranged for, one card admitting the holder to the park in the morning, another for the afternoon and a third for the evening. These cards the following descriptions: Tickets going to the park between the hours of 10 a. m. and 1 p. m. will secure admission on a white card, which bears the inscription "Morning." Holders of these tickets will be given corresponding coupons, which coupons which must be used between the hours of 10 a. m. and 1 p. m. For the afternoon the cards will be green and will be good between the hours of 1 and 5, while those for the evening will be red and will be accepted from 6 o'clock until the closing of the park at midnight.

Remember the Day and Date

TOMORROW

Tuesday, June 11

U. S. TROOPS ATTACKED IN CUBA

Insurgents Fire On Marines Defending Mines and Are Repulsed

Warships, Loaded With Naval Fighters, Are Rushed to Island Capital

SANTIAGO, Cuba, June 10.—United States marines commanded by Captain Edward B. Manwaring, and engaged in guarding El Cuoro Mines were attacked by insurgents, who were repulsed after much firing.

There were no casualties among the marines. The loss of the insurgents is not known.

UNDER SEALED ORDERS.

KEY WEST, Fla., June 10.—The battleship Rhode Island and the cruiser Washington left the harbor under sealed orders at 5 o'clock this morning presumably for Havana. Rear Admiral Hugo Osterhaus, commander of the third division of the Atlantic fleet, was on board the Washington, his flagship.

The collier Mars followed the Rhode Island and Washington. She may be used as a despatch boat it is reported. Threats of resignation by President Gomez as a result of the sending of American warships to the island is rumored among Cubans here.

SEE HAVANA TODAY.

WASHINGTON, June 10.—American marines will be available for service in Havana before the day is over. The cruiser Washington and the battleship Rhode Island, which steamed out from Key West early this morning, under orders sent from Washington late last night, are expected to make the run across the Straits of Florida to the Cuban capital in about 6 hours.

Each of these ships in addition to her regular complement of sixty-five marines carries an extra complement of 125, including officers. They would be landed in the Cuban capital only in a case of dire emergency, in which event the bluejackets of both ships also would be available.

The gravity with which the government regards the situation is indicated by the fact that Rear-Admiral Osterhaus, commander of the Atlantic fleet is aboard his flagship, the Washington. The remainder of the third division of the fleet remains at Key West and can join the flagship in a few hours.

The mine planter San Francisco leaves Annapolis today with a complement of midshipmen aboard and will join the ships at Key West.

The first division of the Atlantic fleet, Massachusetts, Utah, North Dakota, Florida and Delaware, also leave Annapolis today with midshipmen aboard. While their destination is now Cape Cod there is no assurance that the navy department may not order these ships to join those near Cuba any moment.

Speaker Farrerra of the Cuban house of representatives and one of the lieutenants of President Gomez will have a conference today with Secretary Knox at which the situation will be thoroughly canvassed. The speaker is non-communicative about his mission. It has been reported that his visit is in connection with a loan for the Cuban government's use in putting down the insurrection.

In government circles here the developments on the island and the Cuban speaker's conference with Secretary Knox, and perhaps with President Taft, are being watched with greatest interest. It seems that the events of this week probably will decide whether the military forces of 5000 men now waiting to move to Cuba will be ordered to go.

CREATES IMPRESSION.

HAVANA, June 10.—The publication in today's papers here of the news of the despatch of United States warships from Key West to Havana under the command of Admiral Osterhaus created a profound impression. The popular impression is that the coming of the American ships means speedy intervention by the United States. Officials, however, unanimously scout the idea and regard the sending of the warships as a friendly act by the United States. They declare that they deplore that Washington has been misled by exaggerated reports into the belief that a racial war is about to break out. The officials assert that the rioting here on Sunday night was not significant of race hatred, but they do not expect the reason for the extensive military preparations taken to prevent a breach of the peace in the capital last night. All parts of the city were patroled until daylight by detachments of regular troops and home guards. The aspect of the city today is normal.

There is little popular disposition to discuss the coming of the United States warships, but many expressions of relief are heard on account of the assurances of security the battleships will give.

Reports from various provinces show that considerable damage has been done to the crops especially in Pinar del Rio.

WARSHIPS AT HAVANA.

HAVANA, June 10.—The United States armored cruiser Washington entered Havana harbor at 12:25 o'clock this afternoon and exchanged salutes with the fortress of Cuba. Fifteen minutes later the Rhode Island passed into the harbor. The arrival of the warships attracted little attention at the capital.

MORE MARINES LANDED.

CAIMANERA, June 10.—Two additional companies of the United States Marine corps were despatched from here today to Guantanamo City.

A company of marines from the battleship Missouri under Captain Meade is on the way to Baracoa on board the Culgoa.

ARMY IS READY.

WASHINGTON, June 10.—Major General Leonard Wood, chief of staff declared today that if the trouble in Cuba became more acute the army would make another move for preparedness. Two army transports, now at Newport News, Va., would be sent to New York, one to Savannah, Ga., while the fourth would remain where it is. Should troops be sent to Cuba they probably would be landed at Nipe Bay on the North side of the island, Santiago, on the south, and Baracoa, on the eastern end. This practically would completely surround the [illegible]

CANE FIELDS BURNED.

SANTIAGO, Cuba, June 10.—A force of insurgents last night burned canefields on the sugar plantations of Hatillo.

A detachment of volunteers was attacked by insurgents last night three miles from Santiago. Several rebels are reported to have been wounded.

General Mario Menocal, former president of the Veterans' Association, with four other generals who fought in the war of independence, arrived here last night and offered General Monteagudo, the commander-in-chief of the Cuban army, to furnish 2000 men for active service. General Monteagudo replied that he considered their help unnecessary [illegible]

PONY AND CART GIVEN AWAY

Hartsook, Local Photographer, Offers Patrons Big Inducement.

Mr. Hartsook, the photographer, located at 14th and Jefferson streets, in this city, is offering to his patrons a unique prize in the shape of a beautiful little Shetland pony and two seated trap. Each and every person having photographs taken at Mr. Hartsook's studio is entitled to one chance on this pony and cart with every dollar's worth of work ordered.

Mr. Hartsook also has a number of his coupons outstanding, which he says are good for tickets if used before July 1, 1912. Many persons are availing themselves of Mr. Hartsook's [illegible]

ROUNDS OUT 42 YEARS OF WORK IN PRIESTHOOD

REV. J. B. McNALLY.

FATHER M'NALLY WILL CELEBRATE

Festivities to Be Held In St. Patrick's Parish Tomorrow.

Rev. J. B. McNally, for thirty-four years rector of St. Patrick's Roman Catholic church, at Tenth and Peralta streets, will celebrate the forty-second anniversary of his ordination to the priesthood tomorrow.

Father McNally will be the chief celebrant at a solemn high mass beginning at 9 a. m. tomorrow, in which a special choir will participate. Fifty or more priests of the bay region and other parts of the State, visiting friends and members of local parishes are to be in attendance at the services. More than 500 children of St. Patrick's school will also be present. The visiting priests will be entertained by Father McNally at luncheon in the presbytery. Beginning at 1:30 o'clock an entertainment will be given in the church by the pupils of St. Joseph's Institute of St. Patrick's parish. The program will last two hours and will include a special address.

Father McNally organized St. Patrick's parish in 1878 and began the erection of a church November 2 of that year. The West Oakland parish was built up to its present prosperous and useful condition from a barren territory. Besides the church and school buildings, there is to be a large structure for housing the sisters of St. Joseph's Institute, who have charge of all the girls and the junior boys. Work on this building is now under way.

Although in the neighborhood of 70 years of age, Father McNally is one of the most vigorous priests in the bay region, and declared today, on the eve of the forty-second anniversary of his ordination, that he never felt better in his life.

COMES TO CALIFORNIA.

He was born in Leighlin, County Carlow, Ireland, January 12, 1845, and spent his early schooldays in Gowran county, Kilkenny, his preparatory studies being done in the little seminary of Goresbridge. He then took up theological work in St. Patrick's College, in the diocese of Kildare and Leighlin. He was ordained at the seminary of Carlow September 16, 1870, and left immediately for California. Reaching this State in October of that year he began a long career in the priesthood, his work being largely of a missionary nature. He organized parishes, built churches and became noted as a pulpit orator. Under his direction six churches were entirely built and he partially erected others. Several convents and schools were also constructed by him. During his early career in California Father McNally was president of a college at Santa Ynez, Santa Barbara county, and built a fine church as the successor of the old Purrissima mission at Lompoc. He built a second church at Guadalupe, near Santa Barbara and a third at Santa Maria, all of which were paid for before Father McNally left that part of the State.

In 1876 he came to Oakland to be curate to Father William Gleason, then pastor of St. Anthony's church in East Oakland and St. Joseph's church in Alameda. Two years later he was placed in charge of St. Patrick's parish.

MULLINS HURLS DEFIANCE AT SUPERVISOR KELLEY

'Fight Has Just Begun,' He Declares at Meeting of Board

(Continued From Page 1)

the burden will be as light as possible. The fight has just begun and will continue until the remnants of the dirty gang that corrupted politics in this county will be kicked out and I ask the taxpayers and the better element to help me in this fight."

COMEBACK IS TAME.

Kelley's comeback was tame, compared with the oratory of the chairman.

"I don't know to whom you refer when you speak of grafting politicians," he said. "The discharge of these employes does not hurt me a particle. They are my friends, and will continue to be my friends, whether they are in office or out of it, but I hate to see an injustice done. There is not the poorest and most humble citizen who is not entitled to a chance to defend himself and answer the accusations that are made against him. Mr. Travers has been accused of being incompetent, and I don't believe the board has ever investigated his case."

Mullins interrupted with the announcement that the building committee, composed of Mullins, Foss and Murphy, had been over the whole case very carefully and were fully convinced that they were acting with a due regard for efficiency and economy.

BRIDGE NOT THERE.

With the exception of Supervisor Bridge, who is away on his vacation, the board was at its full strength when the clerk read Foss' resolution, which had been laid over a week for consideration. As soon as the clerk read it Kelley got to his feet.

"I know the resolution is going through," he said, "because the members privately told me it was, but I want to make a protest anyhow, so that the blame will lay where it belongs."

Kelley tried to have the three positions segregated so that they could be voted on separately, but no one seconded him, and the original motion stood.

"I don't believe any member of the board," said Kelley, "is cognizant with the amount of work attached to the steam plant of the Hall of Records."

Kelley then read a long list of repairs which he declared were immediately necessary. The litany sounded like an index to a boiler factory's catalogue.

Passing to the receiving hospital, the minority supervisor continued:

"It has been said that Travers was disrespectful in talking about a certain member of this board. Now if there was good and sufficient proof of this I myself should want to see the matter investigated and the guilty party called to time. But the information comes from a man who has been asked to leave the office of a physician in this city, who was his sponsor, and told never to return, because of his utter unreliability.

"He is what we call in police parlance a 'stool pigeon,' for whom any true Irishman must feel the utmost contempt. The physicians connected with the receiving hospital tell me that Travers is the most efficient man there.

KELLEY IS BITTER.

Kelley complained bitterly at what he termed the inconsistency of the board, citing that they authorized County Clerk John P. Cook to send out 80,000 postcards notifying the voters throughout the county that registration meetings would be held on certain dates at certain designated places, and then refused to supply the places.

Also, according to Kelley, the board last Monday authorized the purchase of 500 nipples for the steam radiators in the Hall of Records and is now discharging Assistant Engineer L. A. Morris, who alone is qualified to do the work.

The radiators are the product of a Chicago firm with no coast agency, and are of peculiar construction.

"Miss Garvin was not my appointment," said Kelley; "she was given the position on the advice of Dr. Hamlin, whom she had assisted at many important operations at the Providence Hospital. He deemed her well qualified for the position and pointed out that it was better to have another competent woman nurse at the Receiving Hospital than to do as we had been doing, pay $400 or $500 a year for outside assistance.

"The matron now will have to remain on duty thirty or thirty-one days in the month and twenty-four hours in the day. She can not do that—no woman can. Who is going to attend to the female insane or assist women patients, when the matron is too exhausted to do so?

"In the county treasurer's office there are now two watchmen employed alternately each night; two men for one job, each working 15 days a month. In no other city is such a thing done, and yet they want the matron at the Receiving hospital to stay on duty all the day and all night as well. When Dr. Hamlin gets back from the east, he won't like it a bit.

"I wouldn't go into my laundry and discharge girls there without consulting the foreman, and neither would any member of this board conduct their business in such a way, yet here they pass over my head, as chairman of the committee and frame up a program without even consulting me."

Kelley then insisted that a female nurse, as assistant to the matron, was an absolute necessity.

"Are you going to interfere with the efficiency of the receiving hospital for a paltry sum of $300 a year?"

Without any comment, the roll was called and Kelley was the only one to vote no.

It was at this juncture that Mullins took the floor and replied to Kelley as quoted above.

The latter endeavored to show that the board had been inconsistent in the matter of ordering 500 nipples for steam radiators and then releasing a man who was competent to put them in. He insisted that plumbers could not do the work.

This was disputed by Mullins, who said that one engineer should be able to do the work at such times as the plant was shut down and that if outside assistance was needed it would be obtained.

A reference by Kelley to a remark which Mullins was alleged to have made during an executive session was promptly discredited by all the members present.

BRANDS IT "BRAIN STORM."

"Another of Kelley's brain storms," was the way Foss disposed of the matter.

Going back again to the radiators, Kelley declared that there were nine of them leaking now and that they had been in that condition for some time.

"If that's the case," fired Mullins, "why did not the two men we have had fix them? You say it takes two men to do the work, apparently that is not enough."

GETS TRAVERS JOB.

When things had cooled down a bit F. M. Davidson was appointed to Travers' post at a monthly salary of $100. The appointment of J. Griffin [illegible]

office during the vacation of D. Denhahy, at $25 per week, gave Kelley another opportunity to get into the fray.

"Since this board has such a right sense of economy," he said, sarcastically, "I don't see how they can afford to pay a man to take the place of one who only works fifteen days a month."

Nevertheless, the roll-call found only Kelley voting no.

TORCH FLARES AGAIN.

Just before adjournment the torch flared up again, when Mullins observed to Kelley:

"You intimate that Foss does not know anything about this work. Well, I want to say that I have been informed that you have been seen in the receiving hospital only two or three times in the last six months. You're a fine chairman of the hospital committee."

"And I suppose," retorted Kelley, "that you got the information from the same source that you got the rest—from the unreliable 'stool pigeon.'"

"I got it from one of your 'particular friends' whom you have been upholding this morning. That's where I got it."

With that there came a clamor for a return to the volume of business that confronted the board.

ASK APPROPRIATION.

The Berkeley Board of Trade, through Secretary Charles Green, requested an appropriation of $250 from the advertising fund for the September carnival. The request was referred to the committee of the whole.

LIQUOR LICENSES.

The applications of John C. Lavin of San Lorenzo Junction and of M. T. Azevedo of Warm Springs for liquor licenses, were granted and that of Manuel E. Picanco and M. E. Roze of Ashland, set for hearing.

COUNTY SUPPLIES.

Resolutions were passed advertising for county supplies for the next fiscal year, bids to be in by June 24.

URGES ATTENDANCE.

Charles C. Moore, president of the 1915 Exposition, sent a communication to the Board urging a full attendance at the meeting of the supervisors' and committees of the California counties at the St. Francis Hotel in San Francisco, Thursday, June 20, at 10 a. m.

The meeting will discuss the question of constructing a State building, the spaces within the building to be subdivided for the use of the various counties.

I. W. W. MEMORIAL.

A copy of the memorial to Governor Johnson, sent from San Diego, asking a special session of the Legislature to deal with the I. W. W. was accorded scant ceremony and promptly filed.

ACCEPT INVITATION.

Urging the presence of the full board at the Good Roads convention in San Jose June 21-22, the California Development Board wrote at length. The invitation was accepted.

NILES SCHOOL BONDS.

Bids for the recent $25,000 issue of Niles school bonds were opened and read as follows: W. O. W. Building Association, $26,145.28 (no accrued interest); N. W. Halsey Co., $25,827.57; Bank of Centerville, $25,850; Niles State Bank, $25,875; E. H. Rollins & Sons, $25,575.50; J. H. Adams & Co., $25,671; William R. Staats Co., $25,627.50, all with accrued interest. The highest bidder turned out to be the W. O. W. Head Camp, Pacific jurisdiction, and the bid was awarded to them.

GRANTED EXTENSION.

The Ransome-Crummey Company was granted a 60 days' extension of time on the Dublin-Hayward county road.

OPPOSE SALOON.

A petition was received from the San Leandro Good Government Club for the revocation of the saloon license of M. Nunes, whose place of business is just outside the corporate limits of San Leandro. The petition was signed by William J. Locke and twenty-two others, including Constable M. Borge. The petition alleged that Nunes made a practice of selling liquor to minors and permitting them to act as bartenders. Another count in the petition charged that Nunes' resort was a hatching place for recent crimes in San Leandro. It was stated that the District Attorney's office was in possession of such evidence. The petition will be heard next Monday.

PLAN COAST REGATTA.

Councilman Walker of Alameda appeared before the board in behalf of a request for a pledge of $500 toward a Pacific coast championship regatta on the estuary July 4. Walker said that the Alameda Boating Club was striving hard to land the regatta as against the efforts of San Francisco. The winning club will be sent to Honolulu to compete there.

It developed that the Oakland merchants were also planning for a celebration on Lake Merritt, and to avoid any conflict the request was referred to the committee of the whole, which will try and satisfy both sides by next Monday.

TELL HARD-LUCK STORY.

Sam Cittera, his wife and child, told the board a story of having come here from Chicago January 1, attracted by the stories of California's demand for workmen, only to find that his trade as master plumber was over-crowded. He wanted transportation back to Chicago, being penniless now. The case was referred to the Associated Charities.

CONTRACT AWARDED.

The contract for work on Spruce street was granted to L. L. Page and his bonds approved.

WOMAN ATTACKS HOSPITAL DOCTOR

Mrs. Mary Christensen Strikes Dr. Baumgarten; Held for Insanity.

SAN FRANCISCO, June 10.—Following an attack upon Dr. William Baumgarten at St. Joseph's hospital at noon today, Mrs. Mary Christensen of 987 Capital avenue, was removed to the Detention hospital, suspected of insanity.

The woman was under treatment at the hospital three years ago for mental trouble, and Saturday called with her husband and demanded the return of the money paid, amounting to $37.50. Dr. Baumgarten refused the request and the couple left, the woman threatening to sue the physician for damages. Today she appeared alone and waited in the office. Desirous of avoiding trouble the [illegible] became violent and then tried to quiet her. She refused to be pacified, followed him upstairs and attacked him in the corridor, striking him on the face and inflicting flesh wounds. She was restrained with difficulty and the police summoned.

AMENDMENT TO METAL TARIFF IS REJECTED

WASHINGTON, June 10.—The House voted today, 144 to 101, not to accept the Senate amendment to the metal tariff revision bill which would repeal the Canadian reciprocity pact and fix a universal duty of $1 a ton on print paper.

The House accepted two Senate amendments reducing the duty on pig iron and on certain alloys. The bill will go to conference.

STEREOTYPERS IN ANNUAL SESSION

Right of Three Delegates From Chicago to Seats in Convention Disputed.

SAN FRANCISCO, June 10.—The opening of the annual convention of the International Union of Stereotypers and Electrotypers today was marked by a division on the floor of the hall over the seating of the three delegates from the Chicago union, the charter of which was recently revoked by President James J. Freel of the international body as a penalty for joining in the sympathetic strike in support of the Web pressmen of Chicago. A delegation from Chicago urged that the three men be seated and in this action were supported by the San Francisco contingent.

The matter was referred to the committee on credentials, which will reach a decision later this afternoon. Vice-President Charles Sumner of Boston declared that if the Chicago delegates were accepted and the action of the international organization officers repudiated the latter would lose all of their rights in the convention.

"The time has come," he said in addressing the meeting, "when you I must choose between your officers and a union that refuses to live up to the rules of the international union."

Delegate Harry Pollman of San Francisco led the opposition to this view when he said that if the convention sustained the action of the international union in revoking the charter of the Chicago union by refusing to seat the contested delegates a precedent would be established which would practically empower the officers of the international to name the delegates they desired, to the exclusion of all others.

WOULD LIMIT DIVORCES TO 4

Judge Mogan Suggests Law That Might Bar Goodwin.

SAN FRANCISCO, June 10.—It may be a good thing that Nat Goodwin, of much married fame, has decided not to take unto himself another helpmeet. Superior Judge Mogan is recommending that a law be passed prohibiting persons from being married more than four times when there is a divorce element concerned, and if this should go through, Nat would be out of the running, at least so far as California is concerned.

It was in the case of Mrs. Emma Parker of 1001 Golden Gate avenue. She is suing her husband, Jack W. Parker, for a divorce. He is a jewelry salesman, and the couple were married in Reno in 1902. The wife claims that she was deserted in 1908.

"Although the plaintiff has two children," said the court, "her attorney is not asking for any alimony. It appears here that the defendant has been three times divorced, and if it is his intention to marry again he should be made to support the children. I am going to order him to pay $40 alimony. When a man is divorced three times, it shows that there is something wrong, and that he does not make a good husband. A law should be passed preventing divorced persons from marrying more than four times."

SHORTAGE FORCES BIG REDUCTION IN DUTY

OTTAWA, On., June 10.—Because of a serious shortage, the Canadian government has reduced by one-half the duty on cement and water lime in barrels, bags or casks. The reduction will apply between June 12 and October 31, 1912.

The duty under the general tariff is 51 cents a barrel of 350 pounds. In the period mentioned it will be 26 cents on importation from the United States; 17 cents on those from Great Britain and 23 cents when brought in from Belgium, which comes under the intermediate tariff. On account of the shortage building construction in the west has been seriously injured.

CLEMENTS' FIANCEE ON STAND AT STOCKTON

STOCKTON, June 10.—At the resumption of the Clement's trial in Judge C. W. Norton's court, this morning, the first witness called by the prosecution was Miss Emma Bareilles, former fiancee of the defendant, Zollie Clements, who is facing a jury on the charge of having murdered William H. Newman, a saloon keeper, in this city on the night of Jan. 14 last.

The girl was kept on the stand for more than an hour and was put through a grilling cross-examination by Attorney Ben. Berry of the defense. The witness was nervous from the start and tried vainly to conceal her discomfiture.

BODIES OF LODI MEN ARE FOUND IN RIVER

STOCKTON, June 10.—The bodies of Gus Gerlach, Jr., and John Lofquist, well-known young men of Lodi, who were drowned on June 2 while swimming in the Mokelumne river near Woodbridge, have been found. Lofquist's body was found yesterday and Gerlach's this morning. The bodies were found nearly a mile from the place where the young men went in swimming.

DR. FRANCIS GREEN IS REPORTED AS MISSING

Dr. Francis Green, who has had an office at 595 Seventh street, has been reported missing and the police were today asked to search for the man. Dr. Green was a chiropodist, and has been missing since May 25, according to a report made today by A. D. Atherton.

APPROPRIATE $5000 FOR POLICE AMBULANCE

An ordinance appropriating $5,000 for an ambulance for the police department was given its initial passage before the city council this morning on the recommendation of Commissioner Fred C. Turner. Turner stated that there is sufficient money in the city treasury to pay for the police ambulance, which has been long needed.

SHIRT WAIST PARTY.

The Ladies' Auxiliary of Division No. 2, A. O. H. of Alameda county, will give a shirtwaist dance tomorrow evening at Fraternal hall, Twenty-third avenue and East Fourteenth street. A good time is insured to all that attend. General admission will be twenty-five cents.

BURGLARS STEAL $86.

SAN FRANCISCO, June 10.—Burglars broke into the house of D. B. Bryant of 755 Guerrero street last night and stole valuables to the amount of $86.

FUNDS NEEDED FOR U. S. OLYMPIC TEAM

Full Strength of United States May Not Be Sent to Stockholm.

NEW YORK, June 10.—With the American Olympic team selection committee at work today, sorting out the athletic material developed at the recent try-outs, there was talk that the full competitive strength of the United States would have to be cut down unless the funds in hand were materially increased. It is believed that announcement of the personnel of the team, which is expected before night, will be accomplished by a supplemental list of athletes who will go if the desired funds are obtained.

Ninety thousand dollars is the total in hand, whereas the expenses are estimated to be $135,000, provided all the point winners are sent to Stockholm. Colonel Thompson, president of the committee, has offered to make up the deficit, but the members of the committee feel he should not shoulder the burden of what is virtually a national affair.

Ten distance runners who will represent the United States in the Olympic games at Stockholm were the first athletes picked by the committee.

INDIAN REPRESENTED.

Among the ten are Louis Tewanina of the Carlisle Indian school and Michael J. Ryan of the Irish American Athletic Club.

The others are: Clarence H. Demar, North Dorchester, Mass.; Joseph Erxleben, Missouri A. C., St. Louis; Joseph Forschaw, Jr., St. Louis A. C.; John G. Gallagher Jr., Philadelphia and Yale; Thomas H. Lilley, North Dorchester; Andrew Sockalexis, Bangor Maine, and John G. Reynolds, Irish American A. C., New York.

To this list two supplementary names were added as runners who may go if they pay their own expenses. They are Sidney Hatch of Chicago and Gaston Strobino, Paterson, N. J.

The 100-meter sprinters were next announced as follows: F. V. Belote, Chicago A. C.; Ira Courtney, Seattle A. C.; Ralph C. Craig, Detroit Y. M. C. A.; Howard P. Drew, Springfield, (Mass.) high school; P. Gerhardt, Olympic A. C., San Francisco; Charles A. Rice, Powder Point (Mass) high school; Rupert B. Thomas, Princeton; Clement P. Wilson, Coe College, Iowa.

Supplementary—Harold W. Heiland, Xavia A. A., N. Y.; Donald F. Lippincott, University of Pennsylvania; R. C. Lang, Rhodes Scholar, Oxford; Alva Meyer, Irish American A. C.

BATTLE ROYAL IS ENDED IN STATION

School Boys Try to Settle Dispute in Regulation Style.

When two groups of high school boys jostled each other at Fourteenth and Broadway about noon today, Lee Nicholson, an Oakland high school boy, and William Riley, a business college student, emerged from the tangle and offered to settle the rival claims of the two groups to preeminence by individual encounter. Nicholson is over 6 feet in height, while Riley, who is the son of Deputy Sheriff J. H. Riley of Alameda county, is close to the six-foot mark.

The two boys, followed by their adherents, repaired to a secluded spot adjoining the City Hall park, and squared off for a good fight. Several blows had been struck and a small crowd had commenced to gather when Patrolman McCumber appeared upon the scene and separated the belligerents.

The boys, who are about 17 years of age, accepted arrest somewhat resentfully, and offered to conclude the encounter within the precincts of the little police station. They were booked for disturbing the peace by fighting, and later released on $25 bail each.

SEVENTH STREET LIQUOR LICENSE IS TRANSFERRED

Grant of a transfer of liquor license from John M. Sewall to W. H. Hart and M. J. Farro for a saloon at 1546 Seventh street was made by the city council this morning on the recommendation of Commissioner of Public Health and Safety Fred C. Turner.

The liquor license applied for by J. Tachella, 1516 Thirteenth street, asking for a transfer from his own place at 1028 Seventh street, was laid over, as a protest has been filed against the grant.

ARIZONA DEMOCRATS CANVASS RETURNS

PHOENIX, Ariz., June 10.—The Democratic state committee was scheduled to meet here today to canvass the returns of the state primary held May 25.

The couny Democratic executive committee met here yesterday and decided the Maricopa county contest for delegate to the national convention between Edward Shaw and Isadore Wolfe in favor of the former.

LIPPMAN SACHS, PIONEER, IS DEAD

After Brief Illness San Francisco Merchant Passes Away.

SAN FRANCISCO, June 10.—Lippman Sachs, a pioneer merchant of this city, and for many years prominent in business and political affairs died here today, after a 10 days illness.

Sachs was born in Bavaria in 1836 and is nearly 75 years old. He came to San Francisco in 1858 and went into business. The firm of Sachs Bros. & Co. was one of the largest dealers in white goods in the State. Lippman Sachs retired from active participation several years ago.

In July, 1907, when the Gallagher board of supervisors laid down office at the intervention of the district attorney, Mayor Taylor appointed Sachs a supervisor. He took an active part in restoring order in the then municipal chaos, and as chairman of the committee on artifical light, had charge of restoring the city's illumination. He resigned in May, 1908, while absent on a trip to Europe. He was afterward offered an appointment to the board to succeed Loring P. Rixford, but declined.

In the religious world, Sachs had been prominently identified with the Temple Emanuel, being president of the congregation. He had in late years given a great deal of attention to the Jewish cemetery and to the charitable organizations connected with the synagogue.

BAR SHOUTERS AT CONVENTION

Democrats Will Allow No One to Stand in Hall at Baltimore.

BALTIMORE, June 10.—There will be no packing of the Democratic convention hall with shouters for candidates for presidential nomination if the joint plans agreed upon by the Baltimore committee and the national committee prove effective. Through the distribution of tickets to the delegations by the arrangement committee the day before the first day's session and a careful allotment of seats by the local committee it is said shouters can be kept away from the proceedings.

"I have had a fixed determination for a year to prevent a packed convention," said Chairman Robert Crane of the Democratic national convention committee today. "There will be no standers in the hall unless the national committee rules otherwise, and when the 15,000 seats are filled there will be no more admitted."

The convention headquarters of Governor Harmon have been moved here from Washington and by Friday the headquarters of Governor Wilson will be opened. The Champ Clark managers are to be here June 16.

COUNT FAILS TO FIND OBJECT OF HIS SEARCH

Count Ariel R. Von Pacha, who is [illegible] residing in Oakland with the expressed intention of marrying an heiress, has proved a trifle fastidious in his selection. The Count is frankly somewhat disappointed with his progress so far.

"Those who have appeared [illegible] so far," said the Count, when talking of the progress of his search, "are all lacking in some material quality. Some have money, but are lacking in [illegible] others have beauty, but are very uncultured and untutored. The task of searching for a wife is a hard one indeed."

The Von Pach claims have been [illegible] tailed, but the family name is still [illegible] ed with honor and respect. The [illegible] father, Baron Reichsfreiherr Von Pach, is very old, and the scion soon expects to become head of the family. The Count exists on his income from violin lessons and a meagre income from home, and has sent home for credentials to establish his claims should they be doubted by a prospective applicant.

REV. B. FAY MILLS DELIVERS LECTURE

Rev. Benjamin Fay Mills addressed three audiences yesterday. In the afternoon, the auditorium at Hamilton hall was well filled and a considerable amount of money was subscribed to support a series of lectures under the auspices of the Oakland Fellowship, to be given once a month.

By a rising vote Mills was invited to visit Oakland for a series of lectures once a year. He will remain in Oakland through Friday. Tomorrow morning at 10 o'clock he will give a lesson in physiological breathing and at 4 p. m. he will administer a model health treatment, both at Hamilton hall.

The Curtain Store

New Location, 520 Thirteenth Street, Between Washington and Clay.

Cottage Curtains

We make a specialty of fitting your various windows with curtains, made of a good quality of swiss, with Hemstitched Ruffle, 2½ yards long and 40 inches wide. Sale price per pair 90c

Bungalow Nets

There is nothing that looks quite as well at the small windows of a new bungalow, as a Bungalow Net. We are showing an immense line of patterns in all widths and colors. Price per yard 20c

Filet Curtains

Lace Curtains made of a fine quality of soft scrim, trimmed with filet insertion and lace. The curtains are most beautiful in effect and reasonable in price. Ranging per pair from up $3

NEW WINDOW SHADE DEPARTMENT

We Make Curtains. We Do Upholstery

The Curtain Store

520 13th St., Bet. Washington and Clay.

MONDAY June 10, 1912 | OAKLAND TRIBUNE EDITORIAL PAGE | M. C. CHAPMAN President

The Trouble in the Prison.

The riotous disturbances and revolts against authority recently witnessed in the State prisons at Folsom and San Quentin are the legitimate fruits of the sentimental agitation in progress for many months with intent to make criminals objects of public sympathy. The San Francisco Bulletin has taken the lead in this agitation. It has made itself the patron of discharged or paroled convicts, and gave them the use of its columns that they might rail at the administration of the laws, libel officials of the State prisons and hold up convicts as injured innocents who were starved, tortured and otherwise maltreated by the officers and employes of the State. Criminals like Donald Lowrie, Chris Evans and George Sontag have been glorified and held up to public view as heroes who have wrongfully suffered in torture chambers maintained by the State for the persecution of innocent people.

The Bulletin has made criminals evangelists of prison reform. Very naturally these evangelists are opposed to punishing criminals, confining them and making them work and comply with wholesome regulations. Quite naturally they are agreed that policemen, sheriffs, judges and prison officials are vicious brutes who take a malignant delight in maltreating innocent men. All are agreed that convicts are cruelly mistreated, and that the vast majority of them are innocent men railroaded to prison on trumped up charges and perjured testimony.

It is not surprising that criminal evangelists of prison reform have an infallible recipe for curing discontent in the prisons and obviate the necessity of punishing the refractory. It is to let the convicts do as they please, feed them luxuriously, allow them to come and go at will, treat them as honored guests and supply them with all the comforts and conveniences obtainable in the best hotels. According to this formula no convict should be required to work or obey an order, or treat an officer with respect. The Donald Lowrie idea is that convicts are the only gentlemen to be found around a State prison, and that the officers and guards should be required to wait on and be subject to the orders of the gentlemen temporarily undergoing treatment in those sanitoria for restoration to health.

This false and vicious propaganda, and the spurious sentiment which accompanies it, has not only had a corrupting influence on the public mind, but it has encouraged the inmates of the penitentiaries to revolt against authority, to rebel against the rules and regimen and proclaim their independence. But what else is one to expect when the Governor of the State sets the example of coddling criminals and protecting them from the operation of law by reprieving such atrocious murderers as George Figueroa and Jacob Oppenheimer. Figueroa murdered his bride of a month because she would not prostitute herself at his bidding. Oppenheimer murdered two men in prison and tried to murder half a dozen others. He was a dangerous and desperate burglar when he was sent to prison and he has defied authority and disobeyed the rules ever since his incarceration. But the Governor stands between him and the gallows; and why should he not, when societies are organized to protest against confining and punishing criminals and to preach the demoralizing doctrine that crime is a disease like toothache and measles and should be treated with indulgence and sympathy, and that prisons are relics of barbarism and prison officials cruel inquisitors.

It is not true that convicts are inhumanly treated and starved in the State prisons of California. It is monstrously false that the officers are cruel men who delight in torturing the convicts subject to their control. On the contrary, they are men, generally speaking, of merciful instincts and who treat convicts as kindly and considerately as the rules and circumstances will permit. Undoubtedly there have been instances of unduly severe punishment for infractions of discipline, but they are exceedingly rare. The greatest fault in our prison administration is the congregate system, for which the Legislature and not the officials are responsible. Its evils have been pointed out on numberless occasions, but the Legislature has steadily refused to appropriate the money required to provide for segregation and confinement in single cells. It was many years before the Legislature would appropriate the money to build a ward at Folsom for the criminal insane. In consequence some of the worst and the most dangerous criminals in the State have been confined in the hospitals for the insane. Men of disordered intellect but not actually insane have been allowed to mix with the body of the inmates at Folsom and San Quentin. The only alternative was to confine them in dungeons built to punish the refractory. And prison officials have been compelled to deal with cunning criminals who feigned insanity in the hope of being committed to the hospitals for the insane where they would have opportunities for escape.

But the faults of our prison system are not with the men who administer it, nor are they mended by sympathizing with criminals and denouncing prison officials on the unsupported testimony of the scum of the earth. Apotheosizing jailbirds will not reform criminals nor teach respect for the law. Obedience to the law outside of prison is not taught by encouraging disobedience to authority within prison walls. Crime is not made odious by coddling criminals and treating them as victims of misfortune and persecution. Penology is a progressive science, but progress is not made by letting professional crooks lead it. No public sentiment moulded by Donald Lowrie and his ilk can be sane, wholesome or honest. It is beginning at the wrong end, putting the cart before the horse, setting the criminal above the law, exalting the breakers and degrading the ministers of the law. No good can ever be accomplished by preaching the pernicious doctrine that it is no disgrace to be sent to prison and that conditions of confinement in prison should be made so pleasant that it will not be shunned.

The story that Alexander Dowie, the deceased prophet of the [illegible] he established in Illinois, deposited a large sum in a [illegible] bank and forgot all about it is manifestly a fake. Dowie [illegible] did forget about money. He was a thrifty soul and was an [illegible] in getting other people to let go of money, but he never let [illegible] any himself. He may have become a victim of self-delusion [illegible] matters, but he was under no financial illusions. He [illegible] kept his eagle eye on the dollar. The big deposit in the [illegible] is a myth.

To Those Leaving Oakland on Vacation

[illegible] who desire THE TRIBUNE mailed to them [illegible] and other out-of-town places will please notify [illegible] Department, giving city address and length of time [illegible] new address. On returning please notify office, giving [illegible] in order that service by carrier may be promptly [illegible]

[illegible] OAKLAND [illegible] CIRCULATION DEPARTMENT.

WHO'LL PITCH?

—ST. LOUIS POST-DISPATCH.

The Steam-Roller Cry.

The complaints about the steam-roller in Chicago are mere blather and bluster. Nearly all the contested seats decided by the national committee have been decided by unanimous vote. There was no merit in the claims set up by the Roosevelt contestants. Only in one or two cases have the Roosevelt members of the committee voted to unseat the regularly chosen delegates, who were in every case Taft men. The facts were so plain and the grounds of contest so raw and inconsequential that even Roosevelt's supporters on the committee could not stand for them.

A vast majority of the contests from the Southern States were manufactured and set up by Ormsby McHarg. As the colored lawyer from Georgia who appeared in behalf of the regularly elected delegates said, there was no objection to the method of selecting the delegates and no complaints that the conventions which elected them were not regularly called and held till "a stranger from the north" appeared on the scene and began to work up an opposition. This stranger from the north was Ormsby McHarg. He had mass meetings called to elect contesting delegates after the conventions regularly called had been held and elected delegates in accordance with the call of the national and state committees. In other cases, he held ex-post facto "soap-box" primaries called by nobody in authority and held under no supervision other than the direction of his agents.

Of course such puerile contests were thrown out. They had no standing, no legitimate basis, being clearly manufactured for the occasion.

Roosevelt had no more right to delegates elected from Florida, Alabama and Arkansas than Taft has to the delegates elected from California. It was not steam-roller work to reject them. The Roosevelt claim to the Georgia delegation is equally empty. It is based upon sheer mendacity and audacity, and is set up in defiance of party usage and the rules which have governed the selection of delegates to national conventions ever since the Republican party was formed.

The Roosevelt contestants from Indiana have no better ground to stand on. After being beaten in the regular convention, the followers of ex-Senator Beveridge went out, held a rump convention and elected another set of delegates and are demanding that they be seated instead of the delegates holding properly attested credentials. The claim set up by the delegates elected by the bolters is that they are for Roosevelt and the people want Roosevelt.

Every time the claim of one of these bogus delegates is rejected the cry of "steam-roller" is raised. The roll-calls of the national committee show how impudently false the cry is. It is a clamor raised in disappointment over the defeat of a barefaced attempt to grab control of the convention by illegitimate and indefensible methods.

The Wall Street Journal says the money powers of New York have come to an understanding with Roosevelt and are solidly backing him for President. This only confirms what has been previously understood. Many evidences have been given of late that the great trust and railway combinations are backing the Colonel, hence the public announcement made by the organ of Wall street occasions no surprise. The Colonel never did hit the trusts with anything harder than a stuffed club.

Twenty Years Ago Today

Robert Dalziel of the firm of Dalziel & Moller, has left for a trip to Paisley, his native town in Scotland. He will remain away for a year

G. L. Lewis has returned from San Joaquin county.

D. L. Randolph and family are in the Yosemite Valley.

J. C. Linderman and sons have gone camping in the wilds of Fresno county.

The family of Valentine G. Hush is camping in the Yosemite Valley.

David Morris has returned from a business trip to Los Angeles.

The Rev. A C. Bane has gone on a trip to Montana.

Mrs. T Fleming has returned to Berkeley from her trip east.

Miss Hattie Whirlow, sister of Mrs. J. L. Scotchler, will leave today for an Alaskan trip.

The Retail Clerk's Association has appointed a committee of Messrs. Samuels, Notter and Williams, to assist in the formation of an organization in Sacramento.

Mrs. Eugene Knapp left today for Tuolumne county.

E C. Chapman, chairman of the Republican county central committee, has called a meeting of that organization to discuss the result of the national convention, nominating Harrison.

Company D, Fifth Infantry, N. G. C., Captain John Hays commanding, will give a military hop next Monday night.

Francis Murphy, the temperance advocate, is still holding nightly rallies at the big tent, Eighth and Myrtle streets.

Miss Grace Fisher delivered an address at the thirteenth quarterly convention at Hayward of the Alameda County Union, Young People's Society of Christian Endeavor

West End Lodge A. O. U. W., No. 175, has elected the following officers: Past master, D S Linden, master, H. P. Hansen, foreman, P. C Jurgens; overseer, F. Flynn, guide, William Hille; inside watchman, W J Shreve; outside watchman, C C Volberg

WITTY BITS

It will be noted that the talk about abolishing the marine corps has died out recently.

The Senate commission has made its report and it is now definitely established that the Titanic sank.

The fellows who vote in the preferential primaries are the same chaps who always have time to stand out in the hot sun watching the scoreboard.

A New York public service corporation has issued an order compelling all its lady employes to cover up their arms and shoulders What's the matter with 'em?

It is to be hoped that the 30 brides-to-be who have just arrived at New York from Scotland, en route to the West, have provided themselves with round-trip tickets with a Reno stop-over.

The professor who scores Irish millionaires for neglecting the study of Gaelic overlooks the fact that if they had tried to master that language they wouldn't have had time to become millionaires.—Washington Post

If a man is unable to beat a woman in an argument he can usually win his point by flattering her.

CALIFORNIA'S WONDERLAND

Yosemite Valley
TRIP UNSURPASSED

$22.35 Round Trip

Describe It? Impossible

A Sight Which Bankrupts the English Language—The Great Mystery. Stupendous—Charming—Inspiring—Convincing

Double Daily Train Service—Sleeper at your service

Ask any of our agents for our descriptive booklet.

Southern Pacific

L. RICHARDSON, D F & P Agt. C. J. MALLEY, City Ticket Agt. P. E. CRABTREE, City Pass. Agt.
Broadway and 13th sts., Oakland,
or Oakland, 16th st. depot; Oakland, First and Broadway; Oakland, Seventh and Broadway.

BRITISH NAVAL VIEW

The view taken by foreign authorities on naval affairs of the action of the Democratic caucus in limiting the growth of the navy is reflected in the British Naval and Military Record. The Record calls attention to the fact that the United States will be the only country in the world this year that will not build a battleship, if Congress should be controlled by the Democratic caucus. The action of the Democratic caucus is attracting world-wide attention, and is regarded as a backward step in navy construction.

In this connection the British paper remarks. "As the American navy sinks in power, so the strength of the Monroe doctrine will decline." In other words, the abandonment of the two-battleship program is virtually a repudiation of the Monroe doctrine. It is well to bear in mind that any reduction in the strength of the navy is construed by foreign powers as an abandonment of the Monroe doctrine. The British Naval and Military Record says:

"So far as can be foreseen at present, the United States will be the only country in the world this year which lay down not a single ship of the armored class. Since Mr. Roosevelt became President two large armored ships annually have been laid down, with the idea of giving the United States a first line of twenty ships and a second line of the same numerical strength. Any interruption in this regular output will seriously react upon the many industries which have grown up, and there is very reason to anticipate that the American people will soon realize that the Monroe doctrine is as large as the American navy. As the American navy sinks in power, so the strength of the Monroe doctrine will decline.

"If it had not been for the sentiment of economy, which is now uppermost in the States, there is no doubt that the Navy Department, instead of merely asking for two battleships and two colliers, would have put forward a proposal for a battle-cruiser. Opinion in the States in favor of this type of ship is becoming more and more marked as Germany has indicated, through her press, the importance which she attaches to such units. For the present, however, the cry in the United States is one of economy, and unless every indication proves false the expansion of the American fleet will be temporarily arrested."

FLOWERS AS FOOD

A dinner of a bunch of rosebuds would hardly be called a feast and people would be inclined to think themselves trifled with if asked to dine upon the great glowing blossoms of a pumpkin vine, but in other days some of the American Indians, notably the Aztecs, esteemed these flowers when properly cooked a great dainty.

At the present day the natives of many parts of India depend for food upon the blossoms of the bassia tree. They do not even need to cook the flowers, but make a meal of them raw just as they gather them up under the trees from which they fall in great quantities during the night. The blossoms are described as sweet and sickly in odor and taste. Sometimes they are dried in the sun and are then kept and sold in the bazaars as a regular article of diet.

The trees are so highly esteemed that the threat of cutting down the bassia trees will generally bring an unruly tribe to terms. A single tree will yield from 200 to 400 hundred pounds of flowers. The Parsees cook the flowers and also make sweetmeats of them.

But after all people in the Occident are not at liberty to smile at the flower eating propensities of the Eastern people. There is one flower afforded by gardens here that finds a place freely upon the table People are apt to look upon the cauliflower as a cabbage, but it is the flower heads and flower stalks that are consumed in the cauliflower and not the leaves, as in the case of the cabbage. He who eats a cauliflower is a flower eater.

Few persons perhaps would be ready to plead guilty to a taste for smoked flowers. And yet when the clove has its well-earned place among flavorings use is being made of a smoked flower bud.

OAKLAND'S POPULAR **THEATERS**
VAUDEVILLE LEGITIMATE
All Eastern Successes Will Be Perfectly Staged in Oakland

OAKLAND **Orpheum**
Sunset Phone Oakland 711 — 12th and Clay Streets — Home A3336
VAUDEVILLE AT ITS BEST
MATINEE EVERY DAY
PRICES—Matinees 10c, 25c, 50c (except Sundays and Holidays); Evenings, 10c, 25c, 50c, 75c; Box Seats, $1.00
CECIL LEAN and FLORENCE HOLBROOK; MILLS, CAMILLE OBER; LIETZEL SISTERS, SAYTON TRIO; POLZIN BROTHERS; NADELL and KANE, KAUFMAN SISTERS; [illegible] HAMILL & CO., NEW MOTION PICTURES

Ye Liberty PLAY HOUSE
Direction H. W. BISHOP. Phone Oakland 73.
TONIGHT—OPENING PERFORMANCE.
ENTIRE HOUSE 25c—All Seats Reserved.
The Bishop Players Present for the Second Week of the Underwood-Slosson Season the Dramatic Novelty of the Year
THE BRIDGE
The Splendid Play of Capital, Labor and Romance, by Rupert Hughes. Its First Presentation in Oakland Popular Matinees Wednesday, Saturday and Sunday. All Seats 25c. Evenings (except Monday), 25c and 50c. Next Week—"A Bachelor's Romance."

BELL
BEST SHOW IN OAKLAND
Lowest Admission Price
MATINEE DAILY
Evening, 7:30 and 9 p. m.
Marguerite Favar and her Eight Dancing Girls, Two [illegible], Jennie Fletcher, Berry & Wilhelm, Bennett & Reilly.
Always Best Motion Pictures.

Columbia Theater "Where Those Who Know Go."
As Refreshing as a Summer Breeze
Today and All Week
DILLON & KING AND THE GINGER GIRLS
IN "[illegible]"

The Blue Ribbon "Smile"

Pabst BlueRibbon
The Beer of Quality

WHENEVER or wherever you are served with PABST BLUE RIBBON there is always that indication of quality that brings a smile of satisfaction. With a rich mellow flavor and delightfully smooth taste, it satisfies every expectation aroused by its appetizing appearance. It is a wholesome and beneficial beverage for all.

Bottled only at the brewery in crystal clear bottles; showing at a glance that it is clean and pure.

Why not send home a case today? Phone or write

Blue Ribbon Beer Co.
158 5th Street *Phone Sutter 1749* San Francisco, Cal.

BLAMES JEALOUSY FOR HAIR-PULLING

Woman Is Taken to Hospital After Lively Fight on Streets.

SAN FRANCISCO, June 10.—"Because they were jealous of all my admirers they just couldn't help taking it out of me," said Mrs Belle Hunter, who resides at the Hamilton apartments after she had been taken to the Central emergency hospital, following a hair pulling match at Turk and Taylor streets, this morning.

Edith Wheeler and Lillian Gray, alleged to have been responsible for the assault, were arrested by patrolman Mullen and charged with battery They claim to be stenographers.

The air was thick with screams and cries and words of denunciation and Mrs. Hunter was faring badly when the police arrived. She received contusions of the scalp and abrasions of the face, and Dr. Harder spent considerable time dressing her injuries. The merits of the fray will be decided by a police magistrate later in the week.

EXCURSION RATES TO SALT LAKE CITY

On July 13th, 14th, 15th, round-trip tickets will be sold to the above named city at $40 00, final return limit August 31st. Liberal stopover privileges given Ask any of our agents or Southern Pacific, Broadway and Thirteenth street, Oakland, Cal.

WILLIAMS URGES FREE CANAL RATE

Senator Would Give Coastwise Vessels Privileges at Panama.

WASHINGTON, June 10.—In an interview made public yesterday by the local management of the national rivers and harbors congress, John Sharp Williams says he is for giving American coast-wise shipping free passage through the Panama canal.

The national rivers and harbors congress committee, which is in charge of the work of the congress between the annual meetings, has espoused aggressively the cause of the coastwise shipping combination in the matter of free tolls at Panama.

"I am in favor of allowing our coastwise ships free passage through the canal," Senator Williams says, "With a reasonable charge for other vessels. It may be that we have not been as vigilant as we might profitably have been in caring for our coastwise merchant marine. I would be willing also to permit the railways to operate steamships to and through the canal, provided they were subject to rates to the interstate commerce commission."

SHOOTS HIMSELF IN HAND.

H. Smith of 1028 Fourteenth street shot himself in the left hand yesterday while loading a small-caliber revolver. The wound was dressed at the receiving hospital by Steward Travers.

SOCIAL WORKERS' CLUB ORGANIZED

Body Is Outgrowth of Welfare Workers; to Meet Monthly.

About fifty social workers from Alameda, San Francisco and Sonoma counties gathered at an informal luncheon Saturday at Capwell's roof garden and organized "The Social Workers' Club of Central California," which will hereafter meet alternate months in Oakland and San Francisco, and will include workers in probation officers, associated charities, orphanages, the state bureau of labor statistics, the various departments of the public schools, playgrounds, etc

The new organization is an outgrowth of the Welfare workers' club organized two years ago among the social workers in Alameda county.

The child-labor law was discussed at the meeting, and various amendments proposed relating to the prevention of children under 12 from selling newspapers, gum, matches, etc. on the streets, and to more reasonable grounds of juvenile court permits for children between 12 and 15 years of age. A committee of 5 was appointed to investigate and propose at a future meeting amendments to the child labor laws. The committee consisting of Assistant Probation Officer Allen, of San Francisco, Miss Ida Green, secretary of the Y. W. C. A., of Oakland, School Attendance Officer C. N. Shane, of Oakland; Mrs. Rowell, of the Child's Welfare League of Alameda county, and Mrs. C. M. Weyman, of the Juvenile Protective Association, of San Francisco.

A constitution was adopted and Probation Officer Ruess of Oakland, who presided, appointed the following nominating committee: Miss Grace Graham, of the Oakland Associated Charities; Miss Smith, of the West Oakland Social Settlement; Mr. O. F. Snedigar, of the Oakland Probation Office; Mrs. M. F. Bell, of the Juvenile Protective Association of San Francisco; Dr Florence Sylvester, of the Health and Development Department of the Oakland Public Schools; and George E. Dickie, superintendent of the Oakland playgrounds; Mis Kerrigan, of the San Francisco probation office.

The object of the new organization is "the mutual acquaintance and co-operation of the social workers of Central California, both in the correlation of their several endeavors, and in the furtherance of movements for social survey and social betterment."

GOLDMAN MEETING IS GUARDED BY POLICE

SEATTLE, June 10.—Although rumors were circulated freely that a group of men had organized to prevent Emma Goldman from speaking in Seattle, there was no disturbance yesterday when she began a week's series of lectures on anarchy and socialism. The police took cognizance of the threats of violence and two squads of policemen stationed about the hall and a half dozen detectives scattered throughout the audience served to overawe any disturbers that might have been present.

Ben Reitman, the I W. W. leader, came off second best in an argument with the police when they compelled a man Reitman had stationed on the sidewalk to stop yelling announcement of the meeting.

PRISONER ADMITS PART IN THREE ROBBERIES

MISSOULA, Mont, June 10.—Joe Brown, who was arrested here on June 4, with W Ferris, when it is alleged the two were preparing to hold up a saloon, made a confession to Sheriff Kelly last night He admits complicity in three robberies in Spokane in which one victim was shot. Ferris, in a confession, declared Brown responsible for the shooting Brown said last night that Ferris, with a partner, held up a train near Salt Lake City some time ago.

AMUSEMENTS

MOTION PICTURE THEATERS

Pleasant Educational Entertainment—Afternoon, Evening—Finest and Most Modern Pictures Displayed—Continuous Performances.

OAKLAND Largest Photo Theater in America

OPEN AT 12 NOON, DAILY.

BROADWAY AT FIFTEENTH STREET.

THIS MONDAY AND TUESDAY.

MISS MARY PICKFORD FEATURED IN

"HOME FOLKS" Biograph.

"Pathe's Weekly No. 24"

AND FOUR OTHER FIRST RUN PHOTOPLAYS.

COMING WEDNESDAY—"TEN DAYS WITH A FLEET OF BATTLESHIPS" —SHRINERS" PILGRIMAGE TO L. A., CALIF., AND OTHERS.

BROADWAY
The Theater That Makes a Dime Look Like a Dollar.
TODAY
McKee Rankin
And Company in
OLIVER TWIST
—Also—
4 GILLANS COLORED FOUR 4 HIGH-CLASS VAUDEVILLE ACTS 4
EXCLUSIVE PICTURES

CAMERA THEATER
5c 5c
6 TODAY NEW PICTURES 6
TOMORROW—OUR FEATURE DAY
LADY AUDLEY'S SECRET
2000-FOOT FEATURE

Hotel Crellin

UNHERALDED SOUBRETTE IS STAR OF NEW BELL BILL

MISS MARGUERITE FAVOR AND SOME OF HER DANCING GIRLS, WHO ARE FEATURED AT BELL

(By LEO LEVY.)

A good line of vaudeville had wended its way past the arch yesterday when something happened that made the Bell audience sit up and take more notice than usual It was the sixth number on the bill, to be explicit, and one of a team that bears the title, "The Bandmaster and the Soubrette." No one had heralded the soubrette as anything more than that Perhaps they had saved her to spring as a surprise; there is a bare chance that she escaped observation before hand. At any rate, she was there.

Berry, we presume, is the bandmaster, and Wellheim, the soubrette. They're listed in that order. Berry goes into the orchestra and gives imitations of famous musicians when he isn't leading the men for Miss Wellheim

The latter sings. She does more than that—she fidgets. In addition, she is short on stature and long on cleverness. To describe her is to paint a word picture of a St. Vitus dance, well-trained and set to music.

The next time this diminutive person comes this way she'll be featured, or we'll lose faith in vaudeville and those responsible for it.

LIKE IT USED TO BE.

Mystery, as we used to revel in it when it was "black art," is practiced by Remark and Reilly. Within a brilliantly lighted frame, these two white costumed individuals cut up capers while many mysterious things happen. Objects appear and disappear; so do persons; heads flop off of shoulders and dance about in thin air.

You know how it is done? So do we. But there's all the more enjoyment in it, for that.

Marguerite Favor and her eight dancing girls have added novelty to their act, this week. As poster girls they emerge from billboards; they dance a Dutchy thing in a setting of Delft blue, attired in bathing suits they splash about in a motion picture ocean

Miss Favor does a terpsichorean down-by-the-sea to the obvious delight of those in the audience. Other things are in her repertoire and these, too, are well received.

"SCOTTISH NIGHTINGALE."

Jeanne Fletcher possesses a voice of strength and sweetness, combined qualities not often found in vaudeville. "My Hero," from "The Chocolate Soldier," is given all the value of its rising magnificence, when Miss Fletcher sings it. She brought the house to its feet yesterday with a selection that needs more than all else, expressive power.

The Shomers, in a display of dental strength and equilibristic antics, supply the necessary acrobatics.

Next week comes Mlle Verna Mercereaux, who lays claim to being Maud Allan's rival. It was a Vancouver newspaper writer who said of her

"She is a dancer of marvelous grace and has a personality that drifts across the footlights like a dainty perfume, endearing her to the audience

All of which arouses more or less curiosity. Bring her on.

SENATOR NIXON'S BODY IN NEVADA

Funeral Train Arrives at Reno Bearing Remains of Solon.

RENO, Nev., June 10. — The funeral train bearing the body of George S. Nixon, late United States Senator from Nevada, who died in Washington, arrived from the east today On the train were Bertram Nixon, son of the dead man, who joined the funeral train at Chicago, Dwight Jones, the late Senator's secretary, and a committee of twelve Senators and Representatives, consisting of Senators Newlands of Nevada and Clark of Wyoming, and Representatives Roberts of Nevada, Langham and Bowman of Pennsylvania, Raker of California, Hamilton of West Virginia, Rubey and Dyer of Missouri, Gould of Maine, and Murray and Greene of Massachusetts.

The body was taken directly to the Nixon home, where funeral services will be held tomorrow morning They will be private. Later in the day public services will be held on the grounds at the residence. Governor T. L. Oddie has issued a proclamation setting aside Tuesday as a legal holiday to be observed in all State institutions, including the State Capitol. All the State officials, including the Governor's staff, will attend the funeral services.

SANTA CLARA VALLEY ROAD HOUSES DOOMED

SAN JOSE, June 10.—According to announcements made from semi-official circles the board of supervisors proposes to adopt at its next meeting a set of regulations which will practically put the Santa Clara county roadhouses, which are largely patronized by joy riders from the bay cities and San Jose, out of commission. The plan is to do away with all dancing by putting on a prohibitive license. Side and family entrances will also be strictly under the ban.

It is claimed that this action comes as the result of a heavy prohibition vote at the recent local option election. A strict watch is to be kept on all the resorts by the county officials and a stiff addition made to the quarterly license. It is said that these changes will drive a number of the houses out of business.

THIRST FOR JOY RIDE OVERCOMES YOUTHS

SAN FRANCISCO, June 10.—The thirst for a joy ride came so strongly upon John Ryan, a teamster, and Frank Boyce, a machinist, both nineteen years old, early last evening, that without any formality they appropriated the automobile of Herbert Sellar, auto agent residing at 24 Presidio avenue Their good time was of short duration, however as they were arrested at midnight at Twentieth avenue and Lincoln way by Patrolmen Deefy and Miller

A sprained ankle may as a rule be cured in from three to four days by applying Chamberlain's Liniment and observing the directions with each bottle. For sale by Osgood Bros. drug stores.

RECOGNIZES HOLD-UP MAN AFTER MORE THAN YEAR

CHICAGO, June 10.—William Collins was walking in North Clark street last night when he saw a face he had watched daily for more than a year. It was that of a man who with two others had held him up and robbed him He called a policeman and had the man arrested. The alleged thief gave the name of Lillis Walsh and the police say he confessed the crime and gave the names of his two accomplices.

"When you are looking over the muzzle of a gun into a man's face under such circumstances, it makes a lasting impression," said Collins to the police.

HOLDS OUT FOR RECIPROCITY.

WASHINGTON, June 10.—The House Ways and Means Committee has reported in favor of agreeing to the senate's amendments to the metal tariff bill, relating to the rates on pig iron and chromium, but refusing to accede to the repeal of the Canadian reciprocity act and the proposal of a universal duty of $2 a ton on print paper.

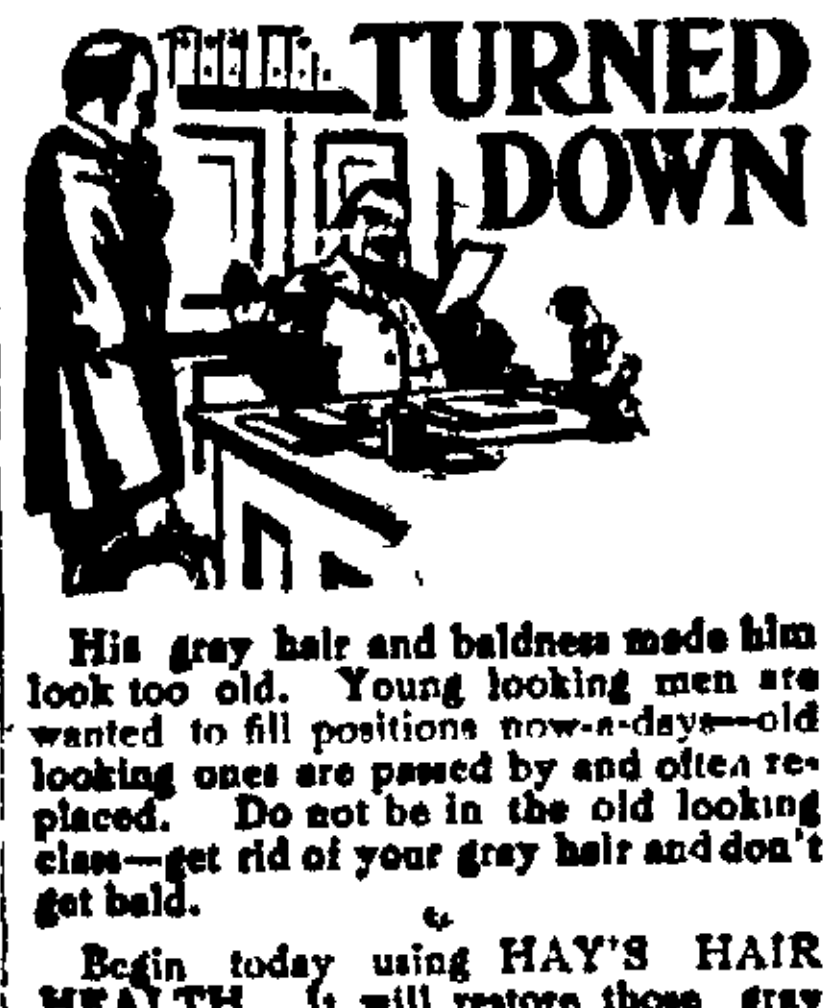

His gray hair and baldness made him look too old. Young looking men are wanted to fill positions now-a-days—old looking ones are passed by and often replaced. Do not be in the old looking class—get rid of your gray hair and don't get bald.

Begin today using HAY'S HAIR HEALTH. It will restore those gray hairs to their natural color in no time. Keep your scalp clean and free from dandruff—giving the new hair a chance to grow and thus prevent baldness.

Don't delay—it may mean loss of position or inability to get a new one.

HAY'S HAIR HEALTH will keep you looking young.

1.00 and 50c at Drug Stores or direct upon receipt of price and dealers' name. Send 10c for trial bottle. Philo Hay Spec. Co., Newark, N. J.

FOR SALE AND RECOMMENDED BY THE OWL DRUG CO.

Save Money Avoid Pain

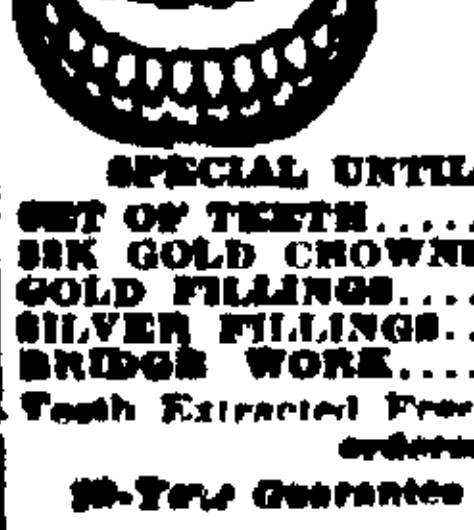

Teeth Extracted Without Pain

Easiest and Best Painless Extractors in Oakland

SPECIAL UNTIL APRIL 30.

SET OF TEETH	$3.00
22K GOLD CROWNS	$2.00
GOLD FILLINGS	$1.00
SILVER FILLINGS	.50
BRIDGE WORK	$3.00

Teeth Extracted Free when teeth are ordered.

10-Year Guarantee with all work.

BOSTON DENTAL CO.

1156½ WASHINGTON ST.

HOURS—Week days, 9 to 6. Sundays, 10 to 2.

FOR A SAFE AND SANE ... INVESTMENT

Baby Pictures

Have been my specialty for over twenty-five years

A Webster Photograph will preserve your baby's cunning expressions for all time

Come and see my large portfolio of baby pictures

Webster Photo Studio

Telephone Oakland 1527

1225 Washington Street, OAKLAND

STATE BAR ASSOCIATION TO CONVENE IN FRESNO

SAN FRANCISCO, June 10.—At a meeting of the executive committee of the California Bar Association it was decided to hold the third annual convention of the association in Fresno on November 21, 22 and 23 Preliminary matters relative to the program for the convention were taken up and the various sections and committees were instructed to submit reports on proposed amendments of the laws for discussion and consideration.

The members of the committee who attended the meeting were Judge C E. McLaughlin of Sacramento, chairman, Lynn Helm and Carrol Allen of Los Angeles; H. C. Wykoff, of Watsonville; A. F Jones, of Oroville, W B Kollmyer and C. H. Lindley, of San Francisco, J. K. Law, of Merced, and W M Robinson, secretary of Los Angeles

MOTHERS' CLUBS PLAN LUNCH BASKET PICNIC

The Oakland Federation of Mothers' Clubs will give an annual lunch-basket picnic, Wednesday, June 12, at Mosswood park, for the purpose of becoming better acquainted

The committee in charge is Mrs E C. Robinson of the Franklin school past teachers, chairman, Mrs. Dr. J. F. King and Mrs. E A. Guilbault

College avenue cars will leave at 10 30 a. m. for Mosswood park There will be a cause meeting in the afternoon.

QUITS LIGHTHOUSE SERVICE.

WASHINGTON, June 10.—A V. Conover of New Jersey, deputy commissioner of lighthouses, has resigned to take up private business in New York. John S Conway of Montana, chief constructing engineer of the service, has been recommended to succeed him

MENDOCINO'S FIRST WHITE MAN IS DEAD

UKIAH, June 10.—Frank M. Asbill, the first white man to come to Mendocino county and the one who discovered Round valley, the most fertile spot in the county, is dead. He passed away at his home in Covelo after an illness which extended over several weeks. He was one of the best known citizens of this section.

On the morning of May 15, 1854, Frank M Asbill went upon the side of Sanhedrin mountain to catch some horses, and when he returned to camp informed the others that he had discovered a valley which was perfectly round. The party went to investigate and called the place Round valley.

'I'LL BE DEAD SOON'; PREDICTION FULFILLED

"I will be dead in half an hour," said a man believed to be Jack Berge, a Sacramento barber, on entering a rooming house at 493 Sixth street. His threat was taken as a joke by the landlady and several boarders. Later he was found in a stupor, and at the receiving hospital Steward Travers determined that the man had taken an overdose of opium. He died before midnight.

Nature and a Woman's Work has produced the most successful remedy for woman's ills the world has ever known.

Nearly forty years ago Lydia E. Pinkham of Lynn, Mass., discovered a combination of roots and herbs which when properly compounded has proved to be a most reliable remedy for all forms of female ills.

To restore a normal healthy condition to the female system, Lydia E. Pinkham's Vegetable Compound is the standard remedy of the world.

Lake Tahoe

Ideal Place to Spend Your Vacation. Shining Like a Jewel Amid the Sierras

Fishing Hunting Boating

Dotted with resorts of every size and classification. Seventy-mile trip around the beautiful lake.

Season—10-day and week-end tickets now on sale. Ask any of our agents for descriptive booklet.

Tahoe Sleeper leaves daily.

Southern Pacific

L. RICHARDSON, D. F. & P. Agt. — C. J. MALLEY, City Ticket Agt. — F. E. CRABTREE, City Pass. Agt.

Broadway and 13th sts., Oakland, or Oakland, 16th st. depot; Oakland, First and Broadway; Oakland, Seventh and Broadway.

EASTERN EXCURSIONS

VIA LOS ANGELES

COST NO MORE

IN

LOS ANGELES LIMITED

SALT LAKE ROUTE

Round trip tickets to Eastern points are sold on various dates until September at greatly reduced fares from nearly all points in California via Los Angeles and the popular "Los Angeles Limited," running daily to Chicago via Salt Lake Route, Union Pacific and Northwestern. For particulars see any Ticket Agent or apply to ... Market Street, San Francisco.

HEART—TRIBUNE'S PAGE FOR WOMEN—HOME

MISS ELEANOR DE FREMERY and Giulio Minetti were married yesterday afternoon at the old family home of the De Fremerys on Fairmont avenue at 4 o'clock before only the immediate relatives, Dr. Ernest E. Baker, former pastor of the First Presbyterian church, reading the marriage service. The spacious rooms were banked in masses of flowers grown in the De Fremery gardens, and large baskets and jardinieres were filled to overflowing with spring blossoms.

The bride was given away by her father, W. C. B. de Fremery. She wore the conventional white satin, trimmed in rare old lace, while the sweeping wedding veil fell in graceful folds to the hem of her gown and was confined in the hair by a becoming circlet of orange blossoms, while a shower bouquet of white roses, combined with tulle, gave the finishing touch to the costume.

Mrs. William Cornelius de Fremery, formerly Miss Edna Prather, as matron of honor, was gowned in pale blue satin veiled in white chiffon, and carried an armful of pale pink carnations. Miss Sue de Fremery, maid of honor, wore a dainty gown of blue satin and carried an armful of pink flowers.

Preceding the bridal party was a quartet of flowers girls. They were Miss Virginie Elinor de Fremery, Miss Frances Sherman, Miss Dina Moore and Miss Zela White. They wore blue satin and carried showers of pink sweet peas.

Dr. Edward Taussig of San Francisco was groomsman.

The marriage is of much interest on both sides of the bay, but especially in this city, where the family of the bride is an old and well known one. Miss Virginie de Fremery is an organist and Miss Susan de Fremery is a violinist, both of note in local musical circles. Minetti is a prominent figure in the musical world and is leader of the Minetti quartet and a violinist and musician of exceptional gifts.

The newly married couple left on their bridal trip and upon their return will make their home in San Francisco.

MISS LAURA V. JUDGE OF THIS CITY, WHO IS THE LATEST ADDITION TO THE BRIDES-ELECT.
Belle-Aurdey, photo.

GONE SOUTH.

Mrs. Laura A. Turney has gone on a southern trip with her daughter Hazel, expecting to be gone for a month or six weeks. She will visit with friends and relatives in and about Los Angeles.

GIVES MUSICAL.

Frank Wickman gave a musical on Saturday at his Berkeley home to which 100 friends were bidden. Mr. Wickman leaves soon for Europe, where he will study music in Berlin and will tour Switzerland and Italy.

JULY WEDDING.

Miss Jessie Burgner, fiancee of Don Bailey, has planned a July wedding at the First Presbyterian church in Alameda before a large number of guests.

Tomorrow Mrs. Edwin Mott will entertain at bridge for her, and on Thursday afternoon Mrs. Frans Collischon will entertain for Miss Burgner.

TO GIVE BRIDGE AFTERNOON.

Tomorrow afternoon Mrs. Charles Schwartz will give a large bridge party for Miss Hazel Fossing, one of the popular brides-elect of this season. On the following day Miss Gladys Cotter will give a theater party in honor of Miss Fossing. The wedding of Miss Fossing to Thaddeus Sigourney will take place June 17th at the home of Mr. and Mrs. J. C. Fossing, Linda Vista Terrace. Instead of the conventional wedding gown of white satin, the bride will wear a dainty gown of pink charmeuse elaborately embroidered. There will be no attendants.

STANAGE-BROWN WEDDING.

The marriage of Miss Myrtle Stanage and Leonard C. Brown on Wednesday of [illegible] week will be witnessed by several hundred guests. Miss Milton Winsor will be the maid of honor at the wedding, and the bridesmaids will be Miss Birdella Cluff, Miss Marie Prey and Miss Evelyn Stanage. Delwyn Hiters and little Elizabeth Vaughan will attend as ribbon-bearers. Glen Smith of Martinez will be groomsman for Brown, and George Leber, Milton Mallot and Vern Rodgers of San Francisco will act as ushers. A feature of the wedding will be the music. The Lohengrin bridal chorus will be rendered by the choir, and Miss Mary Anderson and Herbert Moe will be soloists for the occasion, with Miss Elizabeth Vaughan at the organ.

ALAMEDA WEDDING OF INTEREST.

A [illegible] wedding of interest took place on Saturday night when Arthur D. [illegible], secretary of the municipal [illegible] commission of Alameda, and Caroline Bates Duncan were married by Rev. W. M. Martin.

The bridal party stood during the ceremony in a bower of St. Joseph's lilies [illegible] palms. There were no attendants, the wedding guests were limited to relatives and a few close friends. The bride was assisted in a handmade [illegible] gown over crush silk, and [illegible] of bride roses.

Mr. [illegible], Kelly is a member of [illegible]. She is a graduate of Oakland high school, now [illegible] Mint, and [illegible] of the southern [illegible] to Alameda. Mr. [illegible] Porter of [illegible] has been connected [illegible] for years.

[illegible] PARTY.

[illegible] party was [illegible] by [illegible]

the latter being one of the graduates Friday night from the Oakland High school.

The spacious grounds made an attractive setting for the dainty gowns worn by the hostesses and those bidden for the afternoon's pleasure. Among the latter were Miss Catherine Wood, Miss Marjory Wood, Miss Elsa Kower, Miss Ruth Pond, Miss Maud Spier, Miss Carol Everts, Miss Deborah Dyer, Miss Josephine Miller, Miss Marjory Wentworth, Miss Violetta Ebbesen, Miss Helen Cadman, Miss Margaret Baird, Miss Ruth Calven, Miss Edith Bell, Miss Marjory Moore, Miss Ida Cutting, Miss Marjory Cutting, Miss Margaret Hyland, Miss Aileen Hyland, Miss Alice Whitton, Miss Elizabeth Whitton, Miss Delia Webb, Miss Eleanor Munsen.

LEAVE FOR YOSEMITE.

Misses Maud and Harriet Madden and Miss Jessie Miller left today for the Yosemite valley, where they will spend two weeks at Camp Ahwahnee.

TO BE AUGUST BRIDE.

Miss Helen Young and Milton T. Farmer are planning to be married about the middle of August at St. Mark's Episcopal church. Miss Young has chosen a maid of honor and six bridesmaids. Miss Ethel Farmer, the sister of the bridegroom-to-be, is to attend Miss Young as maid of honor, and the sextet of bridesmaids will include Miss Mabel Sadler, Miss Lucy Phillips, Miss Lelia McKibben, Miss Edith Carew, Miss Margaret Witter and Miss Alice Porterfield. Rev. Edward L. Parsons is to be the officiating clergyman.

WEDDING ANNIVERSARY.

Mr. and Mrs. John F. Campbell celebrated their 25th wedding anniversary last Saturday evening at their home on Stuart street, Berkeley, entertaining a large number of guests. The hours were spent in games, music and singing, followed by a dainty supper.

The guests were Mr. and Mrs. Charles Lathrop, Mr. and Mrs. George Arnold, Mr. and Mrs. Will Stanton, Mr. and Mrs. Jack Parkinson, Mr. and Mrs. J. R. Stephens, Mr and Mrs. Charles Armstrong, Mrs. Amy Hill, Miss C. Stevenson, Mrs. M. Wiggerton, Mrs. M. Mann, Mrs. A. Lindsay, Miss Esther Lothrop, Miss E. Macabe, Miss Myrtle Hill, Miss Agnes Parkinson of Ottawa, W. C. Macabe and Mr. Locke.

IN SAN JOAQUIN VALLEY.

The Philip Wadsworths have a most delightful place in the San Joaquin valley, where they will spend the early summer. Later they will be the guests of Mr. and Mrs. Fillmore of Santa Rosa avenue. Mrs. Wadsworth has many friends in Oakland.

TO ENTERTAIN INFORMALLY.

Mrs. John Quincy Brown will entertain very informally tomorrow afternoon when she has asked a group of friends to play bridge and to meet Miss Dorothy Kent, who is visiting Mrs. Arthur Tasheira.

WEEK END HOSTESS.

Mrs. Jack Parkinson of Berkeley was a week end hostess, entertaining the members of her whist club. Among those present were Mrs. E. M. Bragdon, Mrs. Irving Fish, Mrs. James Stephens, Mrs. Harry Smith, Mrs. Melvin Mann, Mrs. John Campbell, Mrs. Will Ramus, Mrs. Howard Davis.

BUILD NEW HOME.

The John Foys of Berkeley will build a handsome new home on Arch street in the Kellogg tract.

TO ENTERTAIN BRIDE-ELECT.

Miss Laura V. Judge, who announced her engagement on Saturday to Roy M. Reed, will be much entertained by her many friends here.

PHYSICIAN RUSHED TO CASE IN HYDROPLANE

HAMMONDSPORT, N. Y., June 10.—The imperfection of the aeroplane has cost a great many lives, but it saved a life yesterday when, operated by Aviator Hugh Robinson, a hydroplane carried Dr. F. L. Alden of Hammondsville across Lake Keuka in answer to a telephone call from Edwin Petrie, whose 11-year-old son had fallen from a 30-foot platform and was seriously injured. It was just ten minutes from the time he received the telephone call until the doctor, by means of the hydroplane, reached his patient. He arrived none too soon, but after an hour's work the boy was made comfortable, and has every prospect of recovery.

WIDENER BOOKS MAY BE HOUSED AT HARVARD

PHILADELPHIA, June 10.—Philadelphia bibliophiles are interested in the announcement that it is the intention of P. A. E. Widener to build a wing to Harvard library in which to house the almost priceless treasures of his grandson, Harry B. Widener, who lost his life when the Titanic went down.

IRISH MANUSCRIPTS WILL BE COLLECTED

NEW YORK, June 10.—An organization for the collection of old Irish manuscripts throughout the country has been formed in this city and will be known as the Gaelic Literature Association.

Presidents of colleges and universities, judges, priests and men prominent in every walk of life have rallied to the support of the movement.

ST. JOSEPH SODALITY GIVES ENTERTAINMENT

A large audience witnessed the benefit entertainment given under the auspices of the Dramatic Club of St. Joseph's Sodality in Sodality gymnasium on Thirty-fourth avenue last evening.

"The Cowboy in Boston," a new play just written by Rev. J. Oechtering, was presented, with Joseph Kreig in the title role. Kreig scored a big hit, giving a real impersonation of the Western cowboy in the big Eastern city. The production was elaborately staged and was well received.

"Who Will Be Nominated?" a political convention sketch, in which, among a number of candidates a suffragette is victorious, was also presented, the members of the club giving a true intergretation of the exciting scenes at a big convention.

The entertainment committee was Rev. P. Ildephons Moser, O. F. M. The proceeds will be devoted to paying off the indebtedness of the gymnasium.

BATTLES WITH SPARROW.

LAWRENCEBERG, Ind., June 10.—An English sparrow worked itself up to a state of excitement and made a fierce attack on W. Holman Morton, a painter, when he [illegible] its nest built under the eaves of the building he was painting. The bird struck Morton several times on the head and attempted to pick his eyes out. He struck at the sparrow and, losing his balance, alighted on the cement sidewalk, 50 feet below the nest and was probably fatally injured.

RIFLE TEAM COMING.

BUENOS AYRES, June 10.—The American rifle team which took part in the Pan-American competitions, left here yesterday for the United States.

WOMEN IN THE NEWS

MAY YOHE LEAVES FAREWELL NOTE ON SHORE OF LAKE

Actress May Have Ended Her Troubled Career by Plunge Into Water.

NEW YORK, June 10.—Additional mystery was added yesterday to the reported disappearance of May Yohe, once owner of the famous Hope diamond and later wife of Putnam Bradley Strong, by the finding of a handbag, identified as her property, on the bench near the conservatory lake in Central Park.

In the handbag was found a letter signed "May A. Yohe," in which the writer expressed discouragement and an intimation that she was tired of life. The letter is all the more mystifying to the police because Detective Armstrong, detailed to locate her, reports that she left Saturday afternoon for Europe on board the Atlantic Transport line steamship Minneapolis.

The letter, which was addressed to Miss Josephine Scott, her maid, employed at 145 West Forty-third street, read:

"My Dear Josephine: You know I received a letter from my agent, Mr. Jack Levy, to the effect that it will be impossible for me to procure any work until next winter. You, of course, are aware of my financial condition, and how I have to struggle for a living since I divorced Mr. Strong. How I can exist until next winter, the Lord only knows. I am disgusted and discouraged, and do not know which way to turn. Take good care of yourself. Always,
MAY YOHE."

Besides the letter the bag also contained photographs of Miss Yohe and two men, a pawn ticket for a diamond ring pledged for $40, and two letters from theatrical managers. Miss Scott identified the handbag as belonging to Miss Yohe.

Saved From Czar

LONDON, June 10.—The power of the modern newspaper has been splendidly demonstrated by the success which has attended the Daily Chronicle's agitation for the release of Kate Maleick, a former prisoner of Warsaw. This daughter of a Polish exile, but naturalized British subject, was found guilty of belonging to the revolutionary wing of the Polish Socialist party and sentenced to four years' penal servitude with the loss of civil rights.

She now has been pardoned by the Czar, but she rightly says she owes her freedom to the British press. She states: "I have done little toward proving the solidarity of the English people and showing even the least of her subjects is cared for and watched over."

Miss Maleick will be given an English passport and sent under escort to the frontier. She will not be permitted to return to Russia.

Annexes Title

ROME, June 10.—Another victim of the Italian strictness about birth certificates, etc., which must be produced before a marriage can be solemnized in the peninsula, and the American laxness in the same matter is Evangeline Lubin, who has become Signora Silenzi.

Although the civil wedding ceremony took place about three weeks ago in London, the Catholic church service has only just been performed here in Rome.

Signora Silenzi is the second daughter of David Lubin, the creator of and American delegate to the International Institute of Agriculture.

Kissed 'Em All

NEW YORK, June 10.—Before bearing away from the Cunard pier to sail for England, Captain Arthur Rostron of the Carpathia offered defiance to two sorts of hoodoos. One was that of the Hobson bug, the other, the sailor's, well known superstitution about a black cat, "and the devil aboard."

A bevy of beautifuls from a Broadway show came aboard the Carpathia and presented the hero of the Titanic rescue with a three-months-old black kitten. Then each girl presented unpainted lips for the skipper to kiss. Within five minutes Rostron had kissed every maiden within sight.

"Remember what happened to Hobson," remonstrated the third mate. "It will never happen to you," mocked the skipper.

She's Unafraid

LOS ANGELES, June 10.—Mrs. Florence Collins Porter of this city will leave Wednesday morning on the California Roosevelt special, which will bear T. R.'s delegates to the Chicago convention.

Mrs. Porter will have the distinction of being the only woman delegate at the Chicago convention, regularly elected by the people. With her, Mrs. Isabelle Blaney of San Jose was elected a delegate, but Mrs. Blaney has withdrawn in favor of her husband.

Mrs. Porter declares she is unafraid to enter upon her duties as a delegate. It is rumored that to her will fall the honor of placing Governor Hiram Johnson's name before the convention.

Ends Long Ride

ATLANTIC CITY, N. J., June 9.—Miss Alberta Claire, "The Girl From Wyoming," completed her 10,000-mile horseback journey here late yesterday, entering the surf astride her mustang, "Bud," at Tennessee avenue, while thousands watched her from the board walk.

She has been on the road since September 10, 1910, when she left her home at Sheridan, Wyo. With her at the finish was "Dixie," a big mastiff, that trotted behind her during the entire trip.

When the daring young rider emerged from the water she took to the board walk, and she was the first person who ever rode a horse on the esplanade.

Student to Wed

SAN JOSE, June 10.—The engagement of Miss Lydia R. Cartner a student at Mills College, and J. Walter Crider, a young merchant of Los Gatos, was announced at a luncheon given at the home of the bride. The marriage is to take place at the end of June. Miss Cartner is an accomplished musician, being a graduate of King's conservatory.

SPRING FEVER

By LILLIAN RUSSELL

(Copyright, 1912, Lillian Russell.)

WITH the coming of summer comes that tired feeling, that worn, enervated, drowsy excuse for not moving about; the law put upon human beings by years of wrong thinking. The springtime of the year should mean as much to us as it does to birds and animals. They are too busy to be tired and languid. They flutter and fuss, build and provide, shed their winter coats and don lighter garments and never take cold or have spring fever. With the passing of the frost and thick underwear, energy should be stimulated. We should get about quickly, stretch ourselves to the sun and take on its rays of warmth and electricity. Instead of being enervated we should feel a buoyancy of awakening promise that starts the foundation of a beautiful summer.

The foundation of everything is health. "Health," as Mary Foot Henderson says, "is more than mere unconsciousness of the existence of one's body, it is positive pleasure in having a body. Positive pleasure in all activities which develop the best of life. Positive dislike to all that degrades health." Health is magnetic, it makes for itself place and following. It is imitative, happy and humane. It radiates strength and brightness. It agitates for the good of others. Now in this awakening every one should set his house in order and begin anew to refresh his mind and body. The young leaves on the trees and the buds on the bushes are symbolical of newness. Each one of us should have that same feeling of renewing. Throw off old tired thoughts and begin again. As our tissues are renewed every few months so should our minds be refreshed. The fact that nature places new pictures before us, a new background to our sometimes monotonous lives should be the incentive to change ourselves to match nature. We must get out into the open air, breathe in pure ozone. The mind needs fresh thoughts as the body needs fresh air. Remember, brush the cobwebs of prejudice and fatigue off of the mind and think of springtime and growth.

LILLIAN RUSSELL.
Copyright Photo by Schloss, N. Y.

Answers to Queries

J. K. L. and A. B. C.—I would not advise you to attempt to remove the moles yourself. The safest way to have them removed is by the use of the electric needle. Do not tamper with them or irritate them in any way, for not infrequently they result in malignant growths. If you will send me a stamped addressed envelope I shall be glad to send you the formula for an excellent eye wash and also exercises for strengthening and brightening the eyes.

A READER—Mascara is excellent for darkening the eyelashes drug store. It is a water color, and drug store. It is a water color, and comes in a cake form, accompanied by a small brush. Dampen the brush, rub it on the cake, and then apply it to the lashes and brows. Be careful and do not get it into the eyes. This is not a permanent stain. If you will send me a stamped, addressed envelope, I shall be glad to send you a bleach for freckles.

RAE M. M.—Get peroxide of hydrogen. When using it to keep the hair light only use a tablespoonful in the last rinsing water once a month when washing the hair. The juice of half a lemon is also good for keeping the hair light.

M. S.—At night, before retiring, soak the feet for about ten or fifteen minutes in hot water. Dry thoroughly, then rub the callous spot with a piece of pumice stone; not the powdered, but the stone in its rough condition. Never cut the callous, for this will only make it thicker. During the day put plenty of cold cream on a piece of absorbent cotton and bandage your foot. This will keep the callous soft. Do not expect results too quickly, for it will take some time to remove it, but this treatment rarely, if ever, fails.

M. Q.—Cleanliness, plenty of fresh air, pure food, and plenty of exercise are the things that will make a good complexion. At night, before retiring, the face should be cleansed thoroughly, first by applying plenty of good cold cream, rubbing it well into the skin, and allowing it to remain for ten or fifteen minutes. Then take what remains off with a soft cloth. Wash the face in warm water and plenty of good, pure soap, using a camel's-hair complexion brush, so as to get all of the dirt out of the pores. Rinse the face first with warm water, then cold, using the cold last. This will harden the flesh. Be sure and dry the face thoroughly. The face should be washed at least once a day. I shall be glad to send you the formula for an excellent cold cream, which is also a cleansing cream, if you will send me a stamped, addressed envelope.

OAKLAND'S BOYS AND GIRLS

PLUCKY YOUTHS TO 'HIKE' ACROSS CONTINENT

LOS ANGELES, June 10.—Philip E. Campbell, aged 22, and Carl Kron, 20 years old, started from Sixth and Broadway at 2 o'clock this afternoon on a 5000 mile "hike" across the continent.

These boys are to walk from Los Angeles to Boston on a $1000 wager offered by a relative of Campbell. They are to walk the entire distance in 180 days. They will go by way of Sacramento, Salt Lake, Pueblo, Omaha, Chicago, Cleveland, Buffalo, North Adams and end their long tramp at Campello, Massachusetts.

Campbell visited the city hall yesterday to get credentials from Mayor Alexander. He says he has taken several long tramps, the last one being from Spokane to Los Angeles. His weight reduced from 150 to 128 pounds on this trip.

Both Campbell and Kron are Boston lads.

WOMEN TO HONOR HEROES OF TITANIC

Wives of Army and Navy Men Plan Memorial Movement.

WASHINGTON, June 10. — Women of the United States army and navy, it was announced today, will back the women's Titanic memorial movement to erect here a great monument to the men who died on the ill-fated ship to save the women and children.

Mrs. Leonard Wood, wife of the chief of staff of the United States Army, has perfected a plan for sending a personal letter to every woman in every army post in the United States asking for contributions.

The co-operation and contributions of the women of the navy have been sought in another manner. From the offices here letters have been sent out by Mrs. John Hays Hammond, secretary of the organization, to the wives of the principals and commanders of all the fleets and navy yards in the country.

PIEDMONT BOYS OFF ON SUMMER OUTING

PIEDMONT, June 10.—Two Piedmont boys, Jack Norris and Grant Hunt, left today on a summer outing. They have remodeled an auto to suit their needs and propose taking a hunting and fishing trip all through Northern California, taking in all the principal summer resorts along the way. When the deer season opens they will spend a couple of weeks hunting in Mendocino county.

MIRIAM ELDER TALENTED PUPIL

MIRIAM ELDER.

Miriam Elder, a member of the graduating class of the Oakland high school, contributed several vocal numbers to the program at the graduation exercises held last Friday evening in Chabot hall, Eleventh and Grove streets. The young singer had taken part in the entertainments given during the past year by the class of 1912. She essayed leading roles in plays given by the German class and always scored a hit. With her classmates she is very popular and a favorite.

Plans for her future have not been decided, but her friends have encouraged her to continue her musical work.

BOY SCOUTS ENDANGER TAMALPAIS WITH FIRE

MILL VALLEY, June 10.—Several detachments of Boy Scouts, in scouting over Mount Tamalpais during the past week, have built camp fires, which caused the fire wardens of the reserve such worry that a warning has been sent by James V. Chase, one of their number, to the patrols of the scouts. The danger of a range and forest fire has been narrowly averted a number of times by the wardens, who discovered incipient blazes in time.

In his warning Warden Chase says that the fire wardens are by no means out of sympathy with the pleasures of boyhood and are reluctant to make the arrests their duty dictates. The matter is therefore brought to the attention of the parents.

WORLD'S RICHEST BOY CONFIRMED AT NEWPORT

NEWPORT, R. I., June 10.—Master John Nicholas Brown, "the richest boy in the world," was confirmed in Emmanuel church yesterday by the Episcopal Bishop of Rhode Island, Rt. Rev. Bishop Perry, assisted by the Rev. Emory S. Porter, the rector of the church which today observed its tenth consecutive anniversary. It was deemed fitting that the boy should be confirmed in this church, which was built by his mother, Mrs. John Nicholas Brown, as a memorial for her husband.

MAY LOSE OBSERVATORY.

BOSTON, June 10.—Harvard University may lose Blue Hill Observatory for lack of funds for its maintenance. It is understood Mrs. Rotch, widow of the donor, will not contribute the funds necessary to its support, after this year.

LIVELY GAMES ARE PLAYED BY THE JUNIORS

De Fremery park was the scene of some good ball playing by local teams on Saturday. In the morning the Juniors played their initial game with Boldeman Chocolate team. It was a fast, snappy game with few errors to speak of, considering the earliness of the season. The pitching of Tracy of the Juniors was easily the feature of the game. So deceptive were his curves that eight men bit the dust. Rogers showed great ability in connecting with the ball at the time it was needed most. Miller was easily the star hitter of his side. Pollen of the Juniors scored the only home run of the game. On the whole, the playing of the Juniors was very gratifying at this stage of the season. The game ended with a score of 10 to 6 in favor of the De Fremery Juniors. Following is the list of players:

Juniors—McAllister c., Rogers 2b., Bertoli ss., Devine 1b., Tracy p., Boger 3b., Woods, rf., Williams lf., Dominick, Pollen, Duffy, cf.

Boldeman's Chocolate team—Knox lf., White c., Dooley ss., Chub 2b., Miller 1b., Stephens p., Baker 3b., Sullivan cf., Larson, Ledgett, rf. White also did very creditable work behind the bat for his side.

In the afternoon the White Socks and Cubs crossed bats in the last of the first series between those two teams. It was by far the most exciting of the whole series. Boger, the new pitcher of the White Socks, showed great class as a twirler. Both McWorth and Basilio created sensations during the game by knocking home runs. Dominick did good work for his side behind the bat. The game ended with a score of 11 to 6 in favor of the White Socks. This entitles the White Socks to meet the Tompkins Juniors in a series of three games. The first game of the series will take place on Tuesday morning at De Fremery park. The names of the players are as follows:

White Socks—Boger p., McWorth 1f., Bacci 2b., G. Holtz cf., Basilio ss., Devine 1b., Dominick c., T. Scobbafava 3b., Pierce rf.

Cubs—Williams 3b., Martin cf., Gavello lf., Meyers c., McAllister p., Woods ss., Lighter 1b., Bolsson 2b.

Next week will be a busy one for the ball players at De Fremery park. Monday the Bantams and Baby Giants play a matched game. Tuesday the Tompkins Juniors and the White Socks cross bats. In the afternoon the Cubs and Giants take each others' measure. Wednesday morning the Juniors play a matched game with an outside team. In the afternoon the winners of the Bantam-Baby Giant series play the Brownies at De Fremery. Thursday morning [illegible] the Bantams and the Juniors will try conclusions.

DOUCET WORKS OF ART BRING $2,776,892

PARIS, June 10.—The Doucet sale of works of art was concluded today, the total receipts amounting to $2,776,892. Among the most interesting sales were a nineteen-piece suite salon furniture of the period of Louis XVI, covered with Beauvis tapestry, which brought $70,000; six chairs of the period of Louis XV, $46,000, and a Beauvais tapestry of the latter period, $[illegible],000.

SECOND SECTION

Oakland Tribune.

CLASSIFIED PAGES

VOL. LXXVII. OAKLAND CALIFORNIA, MONDAY EVENING, JUNE 10, 1912. NO. 111

POLICE SEEK TO SOLVE MYSTERY OF MURDER

ATTACK ON DOG LEADS TO KILLING

Theodore Bellstedt Believed to Have Been Murdered in Fight.

Strange Story Told San Francisco Police by Mrs. Hattie Smith.

SAN FRANCISCO, June 10.—A real "houn' dawg" story with a tragic ending, was told to the police at an early hour this morning by Mrs. Hattie Smith of 164 Park street, Alameda, following the sudden and mysterious death of Theodore Bellstedt, foreman of the machine shop of the George Dow Pump Works in Alameda. Bellstedt, who resides at 2246 Buena Vista avenue, Alameda, died at the Mission Emergency Hospital from either a fracture of the skull or a broken neck and an autopsy will be performed later in the day to determine the exact cause of death.

A street fight, the culmination of an evening of pleasure, was directly responsible for the killing of Bellstedt, but the exact circumstances surrounding his death are yet to be cleared up by the police. At 2 o'clock this morning Detectives Gallagher and Harrison placed Mrs. Smith in detinue, and also arrested the following three men, whose possible connections with the killing, however, is remote: Edgar Elliott of 172 Precita avenue; Herman Pister of 79 California avenue, and Louis Jensen of 8 Lundy Lane.

According to witnesses Bellstedt, who was married and had a child, has been a close friend of Mrs. Smith, and together with Oscar Mangunsen, also of Alameda, and the woman, started out at 5 o'clock to visit the Home of Peace cemetery in San Mateo county, where the George Dow company is doing some work.

STOP AT GRILL.

Returning in the early evening they stopped at the Bohemian grill, 2636 Mission street, where they remained for a long time, leaving just before midnight. As they walked along Mission street toward Twenty-second Mrs. Smith was accompanied by Bellstedt, while just behind was Mangunsen, leading a black and white Japanese dog.

According to the woman's statement to the police she was attracted by a cry and heard Mangunsen say, "You can't use my dog that way." Turning around, she saw Mangunsen on the sidewalk with two men on top of him, fighting, and she rushed forward to separate them, calling upon Bellstedt to help.

At this juncture the pair jumped up, releasing Mangunsen, and Mrs. Smith turned to see Bellstedt lying prone upon the pavement. How he got there, whether he was struck with a club or sandbag she does not know. The police reached the scene immediately, but the active participants in the affair were gone save Mrs. Smith and the stricken man. The latter was hurried to the hospital, but died while the doctors were making their examination. From appearances it would seem that his neck was broken, but the exact cause of death will be revealed later

INVESTIGATION BEGINS.

Detectives Gallagher and Harrison immediately started to investigate and learned Mrs. Smith's story. They found that Bellstedt had fallen into the gutter, but there was no marks of blood and no sign of a weapon. Mangunsen, evidently not knowing of Bellstedt's injury, and anxious only to get away from his assailant, had jumped on a car and hurried to the ferry. He had been roughly handled and had to undergo treatment for numerous bruises. He came over this morning and was met by Detective Gallagher, whom he accompanied to the scene in an effort to identify those responsible for the assault.

The officers are endeavoring to determine whether Bellstedt was merely drugged and fell to the street, or whether he was struck with some deadly weapon. Mrs. Smith informed the police that although she was married she had not seen her husband for years and there could be no possibility of a jealous attack. The men arrested by the officers were pointed out by a bartender and their movements during the evening are being traced. Bellstedt was 42 years of age.

ALAMEDA, June 10. — Theodore Bellstedt, who was slain in a street fight in San Francisco, was foreman of the machine shop of the Dow Pumping Engine Works. His companion, Magnuson, is foreman of the foundry attached to the Dow plant. Bellstedt was about 42 years of age and leaves a wife and little daughter. He had been with the Dow company for years, having been in the firm's employ since a boy and before the plant was moved from San Francisco to Alameda.

His wife was unaware of the tragedy until about 9 o'clock this morning. When he failed to return home she went to the Dow plant this morning to see if he was there. His employers and fellow workmen knew nothing of him. One of the department managers, ascertaining that Magnuson was also missing, went to the latter's home and found Magnuson asleep with his face badly bruised as a result of the beating received in the fight. Magnuson stated that after the fight started and he and Bellstedt were getting the worst of it a car came along and he ran for the car, calling to Bellstedt to follow. He believed that Bellstedt was close behind until the ferry was reached. He said he felt that there was no use returning to the scene to hunt for Bellstedt and came on to Alameda, under the impression that no serious harm would come to Bellstedt and that the latter would make his way home safely.

Bellstedt was very popular with his fellow workmen and the employes directly under his charge. He was a skillful mechanic and one of the most valued of the Dow employes.

As soon as news of the tragedy was received in Alameda the Dow people sent Magnuson and N. Rienecker Jr. to San Francisco to take charge of Bellstedt's body and to ascertain what details could be learned. Mrs. Bellstedt was not told until about 9 o'clock that her husband had been killed. She at once went to San Francisco.

One of Bellstedt's friends at the Dow plant stated this morning that Bellstedt was a gritty, stout-hearted man and would readily fight against overwhelming odds rather than retreat. His failure to realize that discretion was the better part of valor cost him his life.

TOMORROW'S TRIBUNE DAY AT IDORA; FUN AND THEN SOME

GET YOUR TICKETS IN A HURRY; THERE ARE BUT FEW LEFT

THREE SCENES AT IDORA PARK AS THEY WILL APPEAR TOMORROW, TRIBUNE DAY, WHEN THOUSANDS WILL BE THE GUESTS OF THE TRIBUNE.





Joy A-Plenty for Those Who Seek It at the Park Beautiful

WHERE TO GET ADMISSION TICKETS FOR TRIBUNE DAY AT IDORA PARK, TUESDAY, JUNE 11:

Main office of THE TRIBUNE, Eighth and Franklin streets.

TRIBUNE Berkeley branch office, 2142½ Shattuck avenue.

TRIBUNE Alameda branch office, at Schneider's stationery store, Park street and Santa Clara avenue.

TRIBUNE Fruitvale branch office, at Dawson's drug store, Fruitvale avenue and East Fourteenth street.

TRIBUNE Broadway office, 1114 Broadway.

Only one day more and TRIBUNE DAY will be here! Tomorrow is the wonderful time when THE TRIBUNE will entertain its thousands upon thousands of friends at the city Park Beautiful, Idora, when crows of happy children will join with their elders in such a celebration as has never before been held in Oakland. Everything points to an unparalleled appreciation and acceptance of THE TRIBUNE'S generosity and Park Manager York's acumen, for although there is yet nearly twenty-four hours before the great day begins, there is hardly an admission ticket yet to be had for the asking at any of THE TRIBUNE'S offices. It has seemed as though every one in Oakland, Alameda, Berkeley and all the surrounding cities and towns has wanted to share in the sport of TRIBUNE DAY.

Although there are a few tickets for the park left, these will probably all be gone before the day is over. Ever since THE TRIBUNE first began to give away tickets of admission on last Wednesday there has been an unprecedented demand for them. Morning, noon and night there have been eager people asking for the bits of pasteboard that will entitle them to a day at the beautiful resort, and everything possible has been done to give each and every applicants just the sort of ticket wanted.

FIFTEEN THOUSAND GO QUICKLY.

That can no longer be done in every case. Although there were printed 15,000 tickets for admission in the morning, all have been given out, and now applicants must be content with afternoon or evening admissions. These can still be had, although unless you hurry they may not be available much longer. The same method of getting them in operation all along still applies, simply application at any of THE TRIBUNE'S offices and a request for the tickets.

Remember how you must use them, though. Everyone who has morning tickets must present them at the Idora Park gates not before 10 a. m. tomorrow, nor later than 1 p. m. On presentation, each ticketholder will be given a long coupon ticket which will bear on it admission to several places of amusement. These will include five concessions, the names of which will be printed on the coupons. These also must be used between the hours of 10 and 1 if you enter the park between those hours. You may stay in the park all day, if you want to, after entering on a morning ticket, but you must be sure to use up your concession coupons before 1 o'clock, or they will not be accepted.

SAME IN AFTERNOON.

The same is true of the afternoon coupons received in exchange for the afternoon admission tickets. These are green, where the morning tickes were white, and must be used between the hours of 1 and 6 p. m.

The evening tickets are red in color and are good from 6 p. m. to the closing of the park at midnight.

Your coupons will show you which concessions you can enter on your ticket. These include some of the best in the park, selected, five of them, from among the following: The auto course, shooting the rapids, moving pictures in the theater, social whirl, the mountain slide, the circle swing, the carousal, toboggan, laughter lane, scenic railway, pennies for the penny arcade, peanuts and one novelty act to be chosen.

All of these you will enjoy to the uttermost. So will you enjoy the balloon ascension of Prof. Frank Hamilton which will be held at 4:45 p. m. Hamilton will go up from the park, and after soaring about over the east bay regions, will descend in his parachute. While aloft he will drop from his balloon small parachutes, which will have attached to them gifts, three in number, which will belong to whoever finds them. These gifts will be, the first in order, for $5 in cash, the second a handsome cut glass nappy seven inches in diameter, cut in the artistic chrysanthemum pattern, and the third a silver deposit sugar and creamer.

But THE TRIBUNE has arranged for five more gifts, which will also be within the reach of every person who visits Idora Park tomorrow. These will comprise:

A blue flow underglazed dinner set.

An oil painting framed in gold, shadow box effect.

A silver-plated casserole.

A kitchen set of eight pieces.

One dozen teaspoons.

TALENTED CONDUCTOR.

Finally, there will be the band under the leadership of Fioravante Pierno, the talented conductor, which will play both afternoon and evening, giving an excellent program of high class and popular music.

All of these attractions have been arranged for the amusement of the people of the east bay regions, to make them better acquainted with the wonderful attractiveness of the pleasure resort Oakland has in its midst. Everything is being done to make TRIBUNE DAY the greatest public absolutely free celebration ever held in this part of the state. THE TRIBUNE wants every one to come and have a good time. It expects not less than 50,000 people at the park during the day and evening. It has made arrangements to entertain [illegible] come. Let every one who appears have the best time possible, so that TRIBUNE DAY for 1912 may go down in local history as something by which all other celebrations shall pale into insignificance!

CALL PASTOR.

SEATTLE, Wash., June 10.—The congregation of the First Christian church of Seattle voted yesterday to extend a call to Rev. William Loren Fisher, who recently resigned as pastor of the First Christian church of New York city after he had succeeded in effecting a union between the First Church and the Lenox Avenue congregation.

POLICE CAPTURE 110 CHINESE IN BIG RAID

Bail amounting to $1110, was forfeited by Chinese gamblers in the police court this morning as a result of a raid made by Captain of Police J. F. Lynch and a posse of police yesterday at 723 Webster street, when 110 Chinese were arrested. Fan tan was being played by the gamblers, but it is understood that the place raided was the headquarters of several of the large Chinese lottery companies where drawings were to have been held, and that the raid frustrated the plans of the lottery men. In making the raid the police surrounded the place and broke down the doors. The raid was almost a record for the number of arrests made in one place in a gambling case.

SALESMAN ACCUSED.

Frank Valencia, formerly a salesman for the Brilliant Jewelry Company of this city, was arraigned before Judge Mortimer Smith this morning on a felony embezzlement charge and will be examined later in the week. Valencia was arrested in San Francisco Saturday night. According to S. R. Jacobs, proprietor of the jewelry company, Valencia, while employed by him, disappeared with diamonds and other jewelry, valued at $260.

MR. MILLS

will give an imposing lesson in Psychological Breathing and a model Health Treatment at 4 p. m. Tuesday, at Hamilton Hall.

FEDERAL ARMY DRAWS NEAR OROZCO

Outposts Within 30 Miles of Bachimba Pass, Where Rebels Are Gathered.

Cordova Prepares Manifesto Promising Protection to All Foreigners.

GENERAL HUERTA'S FEDERAL HEADQUARTERS, SANTA ROSALIA, Mexico, June 10.—The entire division of federal troops commanded by General Huerta has moved into camp here, though the outposts today are within thirty miles of Bachimba Pass, where the rebel forces of General Orozco are gathered.

Government scouting parties have approached to within seventy miles of Chihuahua, the objective point of the present federal campaign.

Twenty-two bridges destroyed by the rebels on their northward retreat are being repaired by 1000 workmen under directions of the government and the Mexican Central railroad is expected to be in complete operation from Torreon to this place, a distance of nearly 200 miles, within two days. Repair gangs are moving north and south with Santa Rosalia as a base.

HUERTA ENTHUSIASTIC.

General Huerta is enthusiastic over the prospects of entering Chihuahua before the end of the month. He expressed satisfaction with the reported rout of the rebel forces of camp and Argumedo at Nasas, east of Torreon, as this rebel movement aimed at the federal rear has threatened to embarrass communication of the government columns with their base of supplies at Torreon.

Rebel forces in the Torreon district have been dispersed. Reports to General Huerta from General Blanquet declare the latter has surrendered to the insurgents and is confident of ultimate success.

WILL PROTECT FOREIGNERS.

CHIHUAHUA, June 10.—Jose Cordova, secretary general of the revolution, and other officers of General Orozco's staff, announced today that they [illegible] that all foreigners, their property and interests in the rebel zone will be given respectful consideration. Every possible guarantee of safety will be enforced, they declare.

All but four American women have left the city and there are about fifteen American men left. A few English subjects remain.

AMERICAN IS SHOT.

MAZATLAN, Mex., June 10.—R. H. Ward, an American residing at Yago, Territory of Tepic, was shot and dangerously wounded by rebels early today, according to advices received by the American consul here. Ward was wounded when he answered the summons of the rebels who visited his home.

BRINGS CHARGE AGAINST THE WATER CO.

Accusation of Overcharging and Tyranny Made by Oakland Man.

City Council Appealed to for Relief by Benjamin C. Wells.

Complaint against overcharges alleged to have been made by the Peoples Water Company, was made to the city council this morning in a letter from Benjamin C. Wells, 826 Franklin street. The complaint was referred for investigation to City Expert J. H. Dockweiler.

The complaint is in part as follows:

"I have to report and complain of certain extortions and acts of tyranny of the Peoples Water Company against me.

"The flat rate for water per month is $1.20, to which meter rates are not applicable. On May 3, I tendered them $2.40, being amount due for two months, March and April, which they refused to accept on the grounds that I would have to pay an excess of water of $6.75. On not paying their demand, they turned off the water. For some cause not known to me, they turned it on again, charging me for this in another bill, $1.00 for same.

"Later I tendered them payment for three months, when they rendered me a bill for a total of $13.55.

"The place has been without water and leaves the toilet in a very insanitary condition. I have reported the matter to the health officer. It is working a great hardship on me and is a great inconvenience and a menace to health. I pray your honorable board for some relief.

"Very respectfully,

"BENJAMIN C. WELLS."

1050 Men of Liner's Crew Go on Strike

Leave Steamship France as She Is About to Sail for New York.

HAVRE, France, June 10.—The crew of the French liner France, consisting of 550 firemen, trimmers and seamen, together with 500 other seamen of various categories, voted today the declaration of a general strike in Havre and appointed a strike committee. The committee has urged the crew of the France, who left the vessel as she was about to sail for New York, not to return until complete satisfaction of their demands had been granted. They demand an increase of $6 a month for the firemen and $4 a month for the other categories.

The strikers are all naval reservists and it is believed they will endeavor to tie up vessels in other ports.

Has a Longing in Heart for Joneses

Ann Jones, Born a Jones, and for Second Time Is to Wed a Jones.

Ann Jones of 2016 West street was issued a marriage license by Deputy Clerk Cunha this morning under rather unusual circumstances from the fact that in spite of a previous marriage she has at no time changed her original family name of Jones. Her father's name was John Jones and the first time she married Joseph Jones who left her a widow. Her approaching marriage will be contracted with Owen T. Jones, a widower, of 312 Haskell street.

Uncover Plot to Turn Over Forts to Enemy

Plan was to Deliver Managua Defenses to Mena's Opponents.

SAN JAUN DEL SUR, Nicaragua, June 10.—A plot has been discovered in Managua to deliver the forts at that place to the enemies of General Luis Mena, the present war minister, who last October was decreed by congress to be president of the republic for the term 1913-'16.

RULERS BRAVE STORM TO ATTEND SERVICES

LONDON, June 10.—In a severe storm, accompanied by thunder and lightning, King George, Queen Mary and Princess Mary drove to St. Paul's cathedral yesterday without military escort to attend the hospital Sunday service.

For perhaps the first time in their reign hardly a soul was in the streets to see the king and queen pass, the [illegible] everybody to shelter, but inside the cathedral there was a brilliant congregation.

The storm, which was the most severe of this season, swept over London and South England.

PREACHES BACCALAUREATE SERMON.

ITHACA, N. Y., June 10.—Senior week at Cornell University opened today. The annual baccalaureate services were held in Sage Chapel, members of the senior class forming on the campus and marching to the chapel. The baccalaureate sermon was delivered by Rev. Charles Reynolds Brown, former pastor of the First Congregational church of Oakland, Cal., but now dean of the Yale Divinity School.

I. W. W. PLAN LOS ANGELES INVASION

Failing in San Diego, They May Make Second Attempt.

Three "Workers" Released at Riverside Tell of Scheme to "Subdue" City.

RIVERSIDE, June 10.—That the Industrial Workers of the World admitted defeat in their so-called "free speech" campaign at San Diego and had been given orders to concentrate their efforts in a similar attack upon Los Angeles was started here today by three members of the organization

The trio were arrested in San Diego several weeks ago and transferred to the Riverside county jail when the prisons in the bay city became too crowded to accommodate all who were takene into custody on th charge of having violated the street speaking ordinance there.

They were the last three held here and were released today upon the receipt of orders from H. S. Utley, district attorney of San Diego.

The workers said they had kept in touch with the San Diego situation, even while incarcerated here. They stated they acknowledged defeat there, but they would make an attempt to "subdue" Los Angeles next.

GERMAN VISITORS ARE ENTERTAINED

Officers of Squadron Make Calls; Sailors Go Sightseeing.

NEW YORK, June 10. — Exchanges of official courtesies occupied most of the time today of the officers of the visiting German squadron, while the sailors went sight seeing.

The more formal part of the program began with a visit to Brigadier General Tasker H. Bliss, U. S. A., in command of the department of the east, to Rear Admiral von Reuber-Paschwitz, on board the Moltke. General Bliss was accompanied by Real Admiral Winslow, commandant of the Brooklyn navy yard. This call over, the admiral and his staff prepared to call on Mayor Gaynor at the city hall.

Governor's Island and the navy yard were next in line of visits; and the remainder of the day, up to 1:30 o'clock, was devoted to an automobile sightseeing tour for the German officers. Tonight the German officers will be guests at a hotel dinner. The mayor will preside and addresses will be delivered by him, by the German ambassador, Rear Admiral von Rebeur-Paschwitz, Rear Admiral Winslow and others.

The German sailors have free transportation on all the city transit lines, and they were quick to take advantage of the opportunity for seeing points of interest. Tonight 750 of the Germans with as many Yankee tars, will be en[illegible] Kriegerbund at Sulzer's River park.

BUTTER
EGGS
OUR FANCY GOODS
PRICES TOMORROW

2 pounds 64c
1 pound 33c
Eggs 25c

Royal Creamery
819 12th Street.
Also all Branches
Royal Ice Cream, $1.50 per Gal

CREDIT
Suits $15 to $40
They were never better or lower in price.
WHAT?
Men's Suits $1.00 A Week
Small deposit down
Balance weekly.
Columbia Outfitting Co.
Twelfth St.

GO TO THE
PABST
LUNCH
The Best in the City 40c

BERKELEY — GOSSIP OF STUDENTS AND RESIDENTS IN UNIVERSITY TOWN — AND — SOCIAL AND PERSONAL HAPPENINGS OF DAY IN THE ISLAND CITY — ALAMEDA

SINGS FAME OF DOGS IN VERSE

Mrs. Esther Darling, Berkeley Woman, Is Newest of California Poets.

BERKELEY, June 10. — Berkeley has discovered a new poet—or rather, poetess. Hitherto she has been known just as Mrs. Esther Darling, breeder of fleet dogs, and famous especially once in a year when her huskies raced like lightning into the frozen north. Today she is Esther Birdsall Darling, daughter of the muse.

Mrs. Darling's star rises in the firmament of local literary constellations as a wee booklet, paper covered and distributed by her to her friends. It came in the mail to them today, bearing "Up in Alaska" as its title and denoting thereby the motif of most of its contents. "To the Dogs" she dedicates the brochure in a brief verse that strikes the keynote at the start:

I pledge the health of good fellows—
The friends that are staunch and true—
And I do not care if it's "prosit and beer,"
Or sparkling champagne "a vous."
I'm ready for "skol" with the Norsemen,
With the boys in blue here's "How"—
But with every real Alaskan,
Let it be, "To the Dogs—Bow, wow!

Mrs. Darling spent many years in Alaska and knows the bleak territory almost from corner to corner. The Alaskan huskies, the sturdy animals that drag the prospector's sledges through the ice and snow fields, came to be her special pets. When she removed to "the States" and settled in Berkeley the love of the dogs remained with her and inspired some of the best of her clever bits of verse.

For several years Mrs. Darling's dogs have participated in the annual race of the huskies into Alaska. Several times they have captured the prizes offered in this canine marathon. A month or so ago they won again, in this year's dash toward the pole.

"GROWL FROM NOME."

A "Growl From Nome" is the title of the longest poem in the book, and in it Mrs. Darling has celebrated the feats of the dogs in these heart-breaking races. In three stanzas of the poem she writes:

When the boom o' the gun at Fort Davis
Tells the news that the winner is near,
With the whistles and bells all a ringin'
There's the sound of a rousin' cheer.

A cheer for the man who has conquered
For the dogs that has set the pace
O' strength and speed, at their master's need,
In Alaska's sweepstakes race.

And there's honor and praise awaitin'—
For whether they win or fail,
They're heroes all, in the eyes o' the north,
For their pluck on the Arctic Trail.

"Metempsychosis" is set above one of the most powerful bits in the book. The poetess sees the "fathomless mystery" in the eyes of her wolf dog and sings:

Is there bound in this wolf dog's body
The soul of some woman of old,
Who lived and loved and betrayed, perchance,
When her love was growing cold?
The soul of some passionate princess,
Who dwelt where the desert sand
Sweeps down to the banks of the templed Nile
In that sun-warmed Lotus land?
Or the soul of an Indian Nautch girl
Who trampled the hearts of men
Like dust 'neath her slender and jeweled feet,
[illegible] for this, is she living again?
Or is it some spirit that drained to the dregs
The wine from the full cup of life,
And left the hemlock for others to quaff,
[illegible] lightly at ruin and strife?
[illegible] who was I in those centuries gone,
[illegible] what was her guilt to me,
[illegible] makes her my dumb and willing slave
[illegible] this north by the frozen sea?
[illegible] mine was the sorrow and her's the sin,
[illegible] all that is now had to be,
Whatever her debt, she has paid it in full,
And her, prisoned soul shall be free.

BERKELEY BROTHERHOODS WILL HAVE FEDERATION

BERKELEY, June 10. — Preliminary organization was effected at a meeting of the Berkeley Y. M. C. A. of a federation of the brotherhoods of various Berkeley churches, nine of which were represented by delegations. R. R. Patterson was temporary chairman, while Frank A. Jackson secretary of the association, served as temporary secretary. Addresses were made by Oswald White, Rev. Albert W. [illegible] and Rev. A. W. Palmer of Plymouth Congregational church of Oakland. A committee was appointed of one representative from each of the brotherhoods to meet Friday evening and perfect plans for permanent organization.

HASSEY IS RELEASED.

ALAMEDA, June 10.—S. A. Hassey was released on his own recognizance by Judge S. B. Tappan today, on Hassey's promise to support his wife and family. Hassey was warned he would be taken into custody again if he failed to provide for his family. He is working at the American Sugar refinery in South San Francisco.

BERKELEY SOCIETY

BERKELEY, June 10. — The wedding of John Kennedy Burke of Berkeley and Miss Katherine Schleuter of Los Angeles will take place at the home of the bride Wednesday evening. The groom's mother, Mrs. Elizabeth Burke, Wm. F. Burke, Miss Katherine Burke, Mrs. Jere Burke and Miss Barbara Burke leave for the south tomorrow to be guests at the wedding. Miss Barbara Burke is to attend the bride as maid of honor. Mr. Burke is engaged in business in San Francisco and will take his bride to that city.

An informal bridge party has been arranged for Wednesday afternoon complimentary to Miss Muriel Williams, whose wedding with Walter Ratcliff, Jr., will take place June 18. The afternoon is planned by Miss Joy Wilson, who has invited the members of the bridal party [illegible] in the invitation for [illegible]

[illegible] evening of next week Miss Isabel [illegible] of Miss Williams' bridal [illegible] in her honor.

[illegible] have just returned [illegible] They were in [illegible] Miss Gwendolyn [illegible] of the informal [illegible] the past three years and [illegible] formal debut the coming [illegible] graduated this month [illegible]

[illegible] of relatives and friends [illegible] of John Kerr and Miss [illegible] daughter of Mr. and Mrs. [illegible] Berkeley, who solem[illegible] in All Souls chapel. [illegible] The [illegible] Miss Adelaide [illegible] a brother of [illegible] Mr. Kerr, A. F. [illegible]

[illegible]

I. O. O. F. HONORS DEPARTED DEAD

Memorial Service Is Held for Deceased Members of Berkeley Lodges.

BERKELEY, June 10.—Berkeley lodges of Odd Fellows and allied orders held memorial services last evening at the First Presbyterian church in honor of their departed dead of the past year. The sermon was delivered by Rev. Lapsley A. McAfee after the orders had marched in a body to the church.

The four lodges that participated in the services were Berkeley Lodge No. 270, Odd Fellows; Berkeley Encampment No. 103, Odd Fellows; Berkeley Canton No. 7, Patriarchs Militant; Berkeley Lodge No. 262, Rebekahs. Several hundred members participated.

The lodges assembled at 7 o'clock at the lodgerooms at Addison street and Shattuck avenue and marched to the church in a body. Rev. McAfee chose as his subject "The Six Men on the Jericho Road."

"The ambitions, the moving spirit behind those six men," he declared, "may well be compared with those that actuate human activity today. Our lives are shaped, as were theirs, not so much by the environment in which we are placed, for against that our reactions are determined by our moral constitution, but by the ideals which we set up for ourselves."

The deceased members of the Odd Fellows lodges for whom the Memorial was held were: John Woolley, a charter member of Berkeley lodge; Charles Fischel, a pioneer butcher of this city; G. E. Morin and Dr. M. H. Rowley, a prominent South Berkeley physician, whose death occurred last week. The Memorial was held in compliance with a proclamation issued by the head of the order calling on the lodges of the country to set aside one day in the year for such purpose.

EMERYVILLE GRAMMAR SCHOOL HOLDS EXERCISES

EMERYVILLE, June 10. — Closing exercises of the Emeryville grammar school were held here Friday night, June 7, with D. B. Lacy, principal of the school, in charge. Those who were awarded diplomas were the following:

Martin Alexander, Thelma Craig, Mae Jenkins, Aubrey Isom, Carol Marcus, Anna Moran, Walter Neilsen, Carlton Sweet, Violet Castle, Lois Bunch, Myron Grote, Ruth Gleason, Henrica Iliohan, Tyrrell Mooney, Elma McConaughey, Claude Simpson, Phyllis Thomas.

The following was the program for the exercises:

March by the school orchestra; song, "Spring," class; piano solo, Walter Neilsen; song, "Lullaby," class; song, duet, Anna Moran and Myron Grote; selection by the orchestra; essay, "The Irrepressible Conflict," Henrica Iliohan; essay, "Outline of the Civil War," Tyrrell Mooney, interspersed with national songs and the following recitations: "Barbara Fritchie," Violet Castle; "Sheridan's Ride," Mae Jenkins; "The Conquered Banner," Thelma Craig; "Kentucky Belle," Ruth Gleason. Piano solo, Henrica Iliohan; trio, Anna Moran, Phyllis Thomas and Myron Grote; essay, "Rowing, Not Drifting," Carlton Sweet; piano solo, Ruth Gleason; song, "Elfin Song," class; address, George N. Frick, county superintendent of schools; "Boat Song," class.

ST. JOSEPH'S CHANGES HOURS OF SERVICE

ALAMEDA, June 10. — A new schedule for the hours of service in St. Joseph's church of this city has been adopted and will become effective next Sunday. The schedule shows changes in the time of two of the masses, the 7:15 o'clock service being changed to 7:30 a. m., and the 8:30 mass being changed so as to start at 9 a. m. The change in the 7:15 o'clock mass is for the purpose of more nearly conforming to the train schedules, the worshippers now having to wait for several minutes or otherwise be late for the service.

With regard to the change from 8:30 to 9 o'clock, this is made for the purpose of maintaining more nearly uniform schedule for the parents in getting the children off to church, the hour being the same as that at which school sessions commence. The children's mass in the church hall will also be changed from 8:30 to 9 o'clock. The 6 a. m. and 10:30 o'clock a. m. masses remain unchanged in time.

TWO BRACELETS STOLEN FROM ALAMEDA WOMAN

ALAMEDA, June 10. — Mrs. J. G. Ames, living in apartments at 1360 Park street, reports to the police the theft of two jewel set bracelets from her apartments. Mrs. Ames left the bracelets on top of her dresser for a few minutes while she left the room.

When she returned they were missing. She values the bracelets at over $100.

ALAMEDA PERSONALS

ALAMEDA, June 10. — Mrs. Samuel Arthur Moss entertained at bridge the latter part of the week at her home on Paru street. About 20 guests enjoyed the hospitality of the hostess. After the games a delightful 4 o'clock tea was served. Among the prize winners were Mrs. Carl Rhodin, Mrs. W. L. Campbell and Mrs. K. E. Johnson.

Mr. and Mrs. Frank Bordwell are expected from the east this week to be the guests of Mrs. George A. Bordwell for the summer.

Miss Loretta Knapp was the guest of honor at a sewing bee given by Miss Dawn Renfro on Saturday. Miss Knapp will be married to Leo McCarthy on June 19. The guest list at the sewing bee included Miss Loretta Knapp, Miss Olga Boulogne, Miss Ethel Cameron, Miss Dorothy Kuchel, Miss Hope Coetelyou, Miss Bessie Grant, Miss Anne Hanley, Miss Millie Peters, Miss L. Jude Lawrence, Miss Loretta Simmons, Mrs. Frank McNutt, Mrs. Claude Barton and Mrs. John Slavich.

Harold Levkowics and Leroy Krust left the latter part of the week for the east. Levkowics will visit his sister, Mrs. Sterling Hubbard, in Cleveland, Ohio. Krust will stop first in New Jersey, going later to New York and Connecticut.

Miss Eleanor Knowland has returned to her home after a two weeks' visit to Yolo county, where she was the guest of Mrs. Emily Hoppin.

Mr. and Mrs. F. A. Jordan and family have gone to their country home at Laurel in the Santa Cruz mountains. They will entertain many of their Alameda friends for the week end during the season.

Miss Lucy K. Knowland and Mrs. Howard K. James will leave this week for the San Ramon valley where they will spend the summer on the Hemme ranch.

Mrs. T. H. Speddy and Miss Faith Speddy left Saturday for Portland and Seattle, en route east. They will go to New York and Boston and Miss Speddy will remain at Baltimore [illegible] studies at Goucher college.

A wedding was held last Saturday afternoon at the residence of Rev. F. L. [illegible], 2317 Central avenue, when he [illegible] Earl Finale of Oakland and Ruth Wise of Wright. Twenty [illegible] services for the [illegible] City.

Mr. and Mrs. Walter Tuft and Mr. [illegible] Davis will leave the [illegible] for San Anselmo to [illegible]

[illegible]

OAKLAND BOYS' CLUB BAND WHICH IS PLANNING TO MAKE ITS ANNUAL CAMPING TOUR LEAVING OAKLAND MONDAY NEXT TO BE GONE SIX WEEKS.

BOYS' CLUB BAND TO GIVE CONCERTS IN BUSINESS SECTION

The Oakland Boys' Club Band will give a series of afternoon concerts in the various parts of the business district of Oakland, beginning this afternoon and closing with a sacred concert next Sunday night.

The boys will play from their own portable band-stand. One purpose of these concerts is to raise funds with which to meet the expense of the annual camping tour. Aside from this, they will give their home town the benefit of one week of music before their departure.

This band has been playing in the business district for the past year and is now acknowledged to be one of the largest and best organized bands in Alameda county.

The boys are instructed by Professor Conrad Horst; V. Eugene Ferry, director, F. E. Mummert, superintendent; H. D. Cushing, president, and John P. Cook, secretary.

The boys will leave Oakland Monday, June 17, for a six weeks' camping tour in the country. The band will give concerts in the following towns: Petaluma, Sebastopol, Santa Rosa, Healdsburg, Sonoma, Napa, Vallejo, St. Helena, Calistoga, Martinez, Benicia, Crockett, Antioch, Stockton, Walnut Creek, Livermore, Pleasanton, San Jose, Los Gatos, Ben Lomond, Boulder Creek, Santa Cruz, Capitola, Watsonville, Salinas, Pacific Grove, Monterey, Hotel Del Monte, Gilroy, Hollister, Palo Alto, Redwood City, San Mateo.

The boys will be accompanied on the trip by the superintendent and wife, Mrs. George Gordon, cook, matron and dishwasher. These annual summer tours prove to be a wonderful benefit to the boys physically and mentally.

GIVE REASON FOR SCHOOL CHANGES

Officials Say Teachers Were Dismissed "for Good of School."

IRVINGTON, June 10.—Declaring that the dismissal of Principal Frank Reynolds of the local grammar school, and Miss June Witherly, one of the teachers was done solely for the good of the school and to preserve harmony in the operation of the school department, members of the local board of trustees have put themselves on record as explaining the causes for the dismissal of the two teachers during the past week.

Dr. L. S. Anderson and S. B. Van Dervoort, two of the trustees, have publicly stated that the bitter opposition on the part of the two teachers to the reelection of Van Dervoort at the time of the last trustee election, April 5, made it necessary to eliminate Reynolds and Miss Witherly to keep up the efficiency of the department. Van Dervoort's reelection, making twelve years of service as trustee, was by a substantial majority, it is declared, the election issue centering about the dismissal of the principal and teacher, provided Van Dervoort was returned to office.

The resignation of Miss Julia Emerson on the last day of the term, Friday, alleged to be due to opposition to the dismissal of her associates, is explained by the trustees to be due to personal reasons, following a report of Miss Emerson's approaching marriage. The fact that she intended to resign was made known to the board some three months ago, it is said.

Gans Olinder of San Jose has been chosen the new principal to succeed Reynolds, and Miss Irene McCalvy will replace Miss Witherly. Miss Frances Peters has been selected to succeed Miss Minnie Galindo, at present a member of the faculty, who takes the place left vacant by Miss Emerson.

SIX MEMBERS ADDED TO ALBANY CHURCH

ALBANY, June 10. — Six new members were added yesterday to the membership of the Marin Avenue Methodist Episcopal church, three by letter from Philadelphia, the pastor's home city, and three on preparatory membership by confession of faith. The Sunday school was addressed by the Rev. Bradford Crook, one of the oldest Sunday school workers in the country.

A new hymn book, Northfield Hymns, was introduced for use in the evening service. It was announced the Children's day would be observed on the fourth Sunday in the month, the 23d instant, when a collection will be taken for education and special exercises will be held.

GOES TO PORTLAND TO AD CONVENTION

ALAMEDA, June 10.—W. E. Horrisberg, of this city, left yesterday for Portland where he goes as a delegate and representative of the Alameda county convention of the Pacific Coast Advertising Association. Horrisberg is well provided with copies of the booklet "Alameda" which he will distribute in the northern city.

Horrisberg will remain away about a week, attending the rose carnival that is to be held in Portland before his return.

TRADE BOARD TO MEET.

BERKELEY, June 10.—The Board of Trade, newly reorganized, will meet this evening to perfect permanent organization. The board has many plans in hand for work for the ensuing year which will be considered at this time. Permanent headquarters will be arranged for this evening. The board plans to render extensive assistance to the development of the south and west ends of the city.

HIS POCKETS PICKED.

SAN FRANCISCO, June 10. — While listening to a street preacher on a curbstone religious gathering in the Tenderloin, shortly before midnight, Louis Tries of 173 Montgomery avenue had his watch stolen by a pickpocket.

SAN QUENTIN PRISONERS COWED AFTER FATAL RIOT

No Further Trouble Feared, Says Warden; One Convict Pays Penalty

SAN QUENTIN, June 10.—An occasional yell in the night, answered by a cry from another cell, marked the end of the prison outbreak in San Quentin prison here yesterday, in which one convict was killed and two others wounded. Shortly before dawn a snarl arose from the cells. The guards on duty on the prison yard passed from cell to cell.

"We'll turn the steam hose on you if we hear another sound," they said.

Quiet was restored, and when the men fell into line for mess they were silent and cowed. The ringleaders of yesterday's outbreak were kept in their cells. Reserve guards patrol the yard and the jute mill and extra men have been stationed on the prison walls.

Convicts George and Taylor, who were slightly wounded in the melee in the prison mess hall, were said to be in little danger, and will be kept in the hospital only a few days.

BOARD TO MEET.

Warden Hoyle could not say positively what steps would be taken for the punishment of the leaders. The prison board, he said, probably would hold a special meeting today to consider the case.

"We fear no further trouble," said the warden. "Outbreaks such as this must be expected in any penitentiary. It is for this reason that the guards in the dining room are not armed. There is the danger that their weapons would be taken from them.

"We feel fully able to cope with the situation. The great majority of the convicts took no part in the demonstration and showed decided disapproval. The rioters are members of a class of trouble-makers whom we are compelled to watch constantly.

One convict was killed and two others and a guard wounded when the malcontents at San Quentin penitentiary followed up their riot of Saturday by again making a demonstration in the prison mess room against the quality of food being served. The slain man, H. L. Lynwood, met his death in leading a bolt from the hall. One of the others, Frank Taylor, a negro, was shot while following at his heels, while H. A. George, who had taken no part in the demonstration, was wounded by the deflected bullet which had struck Taylor.

FIRES TWO SHOTS.

Guard J. Grubb, stationed along the outside wall of the messroom in the alleyway, fired two shots as the mob poured from the messroom door, one of which passed through Lynwood's heart, killing him almost instantly. The other shot struck Frank Taylor, a negro, who was also one of the ringleaders, in the left hand, knocking a slingshot improvised from a table-cloth and several casters from his hand. It was deflected then and, striking the stone flagging, shot upward, passing through the right leg of H. A. George, a convict in a second-tier cell who had taken no part in the demonstration.

As in Saturday's demonstration, the 1900 convicts were seated at the table when at a concerted signal, following the serving of the food, leaders jumped up from the tables and, howling, ripped the cloths from the table tops, upsetting the food. The table covers were filled with heavy casters, plates, knives and forks. Whirling these about their heads, the ringleaders set upon the handful of guards stationed in the dining room. Hundreds of other convicts applauded them as they beat the unarmed guards without mercy. Pandemonium broke loose.

CAPTAIN BEATEN TO FLOOR.

Hearing the uproar Captain of the Yard Samuel Randolph rushed into the messroom in an effort to note the ringleaders. He was set upon, his hat knocked off, his coat ripped and torn, and he was beaten to his knees. William Barlow, a guard, was hit upon the head with one of the improvised slingshots and so badly cut and bruised that he was sent to the prison hospital.

Then the rioters turned to the door. Headed by Lynwood they broke through the door. Taylor, the negro, was whirling a loaded tablecloth about his head. Guard Grubb pointed his rifle at the negro, shouting that he would shoot him through the hand. He did and the negro dropped the weapon. But Lynwood laughed derisively, and called to his followers:

"He's shooting blank cartridges. Don't be afraid."

Then Grubb turned the smoking weapon on Lynwood and shot him through the heart.

When Lynwood crumpled to the flagstones the fight went out of the mob and the convicts turned, scattering to their cells.

FLEE BEFORE STEAM.

At two other doors leading from the messroom, prisoners who had taken no part in the demonstration rushed from the hall in response to the "lockup" signal given by the prison bell. They were unmolested. Some of the malcontents, however, instead of following Lynwood and Taylor through the third door turned to the kitchen, intending to throw about the heavy pots and pans as they did in Saturday's demonstration. A hose spouting live steam was turned on them and they fled incontinently. None was hurt.

Warden John E. Hoyle will discipline forty of the men most prominent in the demonstration by putting them in the dark tanks and feeding them "poverty fare." Ten of the men who took part in the uprising Saturday are being similarly disciplaned. Those who set upon Captain Randolph will receive even harsher treatment, as it is believed that they are some of the same clique which was responsible for the attack upuon that official over a year ago. Prison Director Duffy, who was visiting Warden Hoyle when the outbreak occurred, attributed it laughingly to the fact that the prisoners had received a taste of "high life" when the confiscated game was sent them by Commissioner "Bob" Duke several weeks ago.

"They aren't satisfied now with workingmen's fare," he said.

As the evening star rose out of San Pablo bay a woman's contralto floated from her cell out into the prison yard, out over the prison wall, and the words that she sang were: "I'm wearing my heart away for you."

HIDEOUS CLAMOR.

The cadence fell and died into the night. Succeeding it came all the hideous, nameless clamor of the prison cry. Compounded of hate, fear, loathing and derision, it finds voice in a harsh discord of screams, yells, growlings and piercing whistles.

How many voices went to make it, with the cells from which it came, it was the business of the guards last night to report. Much of the howling came from "kid alley," said Warden Hoyle, and from the vagabond element that is in and out continually.

Guards in the messroom are not armed, except with short clubs, lest the prisoners, in an outbreak such as occurred yesterday, deprive them of their weapons. There are only a dozen stationed in the messroom ordinarily, but this number had been doubled following the disturbance of Saturday.

H. L. Lynwood, the slain man, was a naval prisoner serving a term of six and a half years for desertion and impersonating an officer. He had served one term at Salem, Or., and was a native of France. Frank Taylor, the wounded negro rioter, is serving a twenty-year term from San Francisco for robbery, while H. A. George is serving a short term for forgery. He was received at the penitentiary from Siskiyou county.

RANCH HAND STABBED; POSSE AFTER ASSAILANT

HALFMOON BAY, June 10.—Thomas Shirley, foreman of the Thomas Pitcher ranch near this city, engaged in a street fight with William Parr, an employe of the High Gravity Oil Company here, and was stabbed so severely by his antagonist that he was rushed in a dying condition to San Francisco for treatment.

After the stabbing Parr escaped to the hills, pursued by Sheriff J. H. Mansfield of San Mateo county and a picked posse. He is supposed to be in hiding in the mountains near Pescadero. It is thought that the men fought over a business deal.

STREET WIDENING MAY BE HINDERED

Contractor Fears Proposed Building Will Be an Obstruction.

Fearing that the chances of widening Seventeenth street from Broadway to Webster may be taken away by the erection of a building on the corner of Seventeenth and Broadway, adjoining the city hall annex, Robert Howden, 1115-1117 Webster street, addressed a letter to the city council this morning, asking that the building be temporarily held up pending the investigation of the matter. The communication was referred to Commissioner of Streets W. J. Baccus.

Howden points out that if the building is erected, it will make more difficult the widening of Seventeenth street, which is at present merely a narrow alleyway.

EPWORTH LEAGUE HOLDS ITS QUARTERLY RALLY

RICHMOND, June 10.—The Epworth League Alliance of Alameda county held its quarterly rally and annual election of officers at Grand Canyon park, near Richmond, on Saturday afternoon and evening. A. U. Good, the retiring president, presided at the meeting, which was held in the park pavilion. Addresses in the interest of the Epworth Institute Alliance, to be held at Mt. Hermon the latter part of June, were given by Percy Morris and Jesse Berger. The election resulted in the choice of the following officers for the ensuing year: President, Percy Morris of College avenue church, Berkeley; first vice president, Homer Woolsey of First church, Oakland; second vice president, Miss Elsie Gunn of Eighth avenue church, Oakland; third vice president, Miss Alice Hay of First church, Alameda; fourth vicec president, Miss Blanche Bowers of First chuch, Oakland; secretary, Harry Finkle of Trinity church, Berkeley; treasurer, E. L. Buzzell of Shattuck avenue church, Oakland; seaman's Rest chairman, P. F. Dryer of Trinity church, Berkeley; chorister, Miss Emma Williams of Centennial church, Oakland.

A. U. Good of Trinity church, Berkeley, was recently elected president of the committee representing all the allied young people's societies of Alameda county.

At the meeting on Saturday it was announced that next Sunday would be observed throughout the county as Seaman's Rest tag day, when each member of the Epworth League would be asked to contribute ten cents for the support of the mission for seamen visiting Oakland. In this work the several young people's societies of the east bay cities co-operate.

TRAIN CATAPULTS WAGON HALF BLOCK ALONG TRACK

BERKELEY, June 10.—Despite the fact that a Southern Pacific train pushed the wagon in which he was driving for half a block along the track, finally splintering the tongue against a telephone pole, G. Morenco, a peddler, escaped injury yesterday afternoon in North Berkeley.

Morenco was driving along Delaware. Crossing California street the train bore down upon him before he saw it. He attempted to escape the collision by turning his team sharply to the south, but the pilot of the motor coach struck the back of his wagon. For half a block, while the motorman was trying to bring his train to a stop, the wagon, horses and Morenco were propelled at a rapid gate southward along the tracks.

Finally the wagon slipped aside, the pole was shattered against a telephone post, the team was released and ran away and Morenco, springing unhurt from his seat, set out after them, capturing them a few blocks away. Conductor Johnson was in charge of the Southern Pacific train.

COUNCIL WRESTLES WITH RATE-FIXING PROBLEM

BERKELEY, June 10.—The City Council began in earness this morning its annual tussle with the Peoples Water Company preparatory to the fixing of water rates for next year. The company through its local manager, C. D. Maloney, has pleaded for an advance in rates on hydrants and street sprinkling, though willing to abide by the present rates to householders and the $1.50 minimun.

Maloney and Engineer George H. Wilhelm appeared before the council this morning. The statement of expenditures by the company was gone through with step by step, Mayor Wilson putting numerous questions to Maloney and Wilhelm, as members of the council and the city engineer. Stenographic transcript of the testimony was taken. The matter occupied the council practically all day.

VETERAN NEWSPAPER MAN 'GOES OUT' IN CHICAGO

CHICAGO, June 10.—Hugh E. Keough (Hek), editor of the "In the Wake of the News" column in the Tribune, "went out," as he himself would choose to express it, this afternoon at his residence, 4206 Greenwood avenue. The immediate cause of death was embolic pneumonia. This followed an illness of six weeks, in which two operations had been performed to relieve an affection of the throat which had prevented him from swallowing. He is survived by a widow.

Hugh Edmond Keough was born on January 24, 1864, at Hamilton, Ont., and received his education in that city. From the time he was 17 years old until his death, a period of thirty-one years, he devoted his life to newspaper work.

FUNERAL OF PIONEER CHARITY WORKER HELD

BERKELEY, June 10. — The funeral of Mrs. J. W. Chute, well known as a charity worker about the bay, was held this morning at her late residence at 1600 Tyler street. Mrs. Chute's death occurred suddenly Friday at the age of 42. She was an English woman by birth, but had lived in San Francisco and Berkeley since infancy. She was educated at the Presentation Convent in San Francisco. Besides her husband and five children she is survived by her mother, Mrs. Sarah Feely, and brother, James H. Feely.

TO ADD NEW CLASS.

ALAMEDA, June 10.—A committee appointed by the North Side Improvement club to assist the Mothers' club of the Everett school in securing additional school facilities reported to the North Side club at its last meeting that as a result of several conferences with the board of education another class will be added to the school. This will be known as the "High Fourth." Other improvements in the way of levelling the school yard, replanking of walks and remodelling of school lavatories are also promised. The work will be done during the present vacation, and will be ready upon the resumption of studies. A new school building is planned for the very near future.

HURT IN RUNAWAY.

BERKELEY, June 10.—Frank Tolls, an employe of the Spring Construction Company, was hurt yesterday in a runaway and taken to Roosevelt Hospital for treatment. He attempted to stop his team which had started to run, and was thrown heavily to the ground, receiving injuries which may prove serious.

CLUBWOMEN WILL BE ENTERTAINED

2000 Visitors to Come to This Side of Bay During Biennial.

The afternoon of Tuesday, July 2, the seventh day of the biennial California convention of women's clubs, will be devoted to the east bay cities. The delegates and visiting club women will leave San Francisco on the Key Route boat, at 1 o'clock.

Arriving in Berkeley they will be met by officers of Alameda district, Mrs. J. C. Lynch, president, and a committee of women from the various clubs in the district, and escorted to the Greek theater, where there will be a half hour of music, consisting of a chorus of 50 voices under the direction of Paul Steindorf, of the University of California.

From the Greek theater, the delegates and visitors will be taken in street cars and automobiles through Berkeley, Oakland and Alameda over the scenic route to the Claremont hills, through the Piedmont section and along the Foothill boulevard extending to San Leandro and Hayward.

Refreshments will be served at the various club houses and at Mosswood park, where delegates and visitors will be welcomed.

TO KEEP OPEN HOUSE.

Clubs to keep open house and serve refreshments are:

Home club, East Oakland.

Ebell club, Oakland club and New Century club in Oakland.

Town and Gown and Newman club in Berkeley.

Adelphian club at its club home in Alameda, assisted by the Tea club, Wednesday afternoon club and the Criterion club.

Laurel club, Fruitvale, will entertain 50 guests at the home of Joaquin Miller.

The clubs to entertain at Mosswood park are the Collegiate Alumnae, Twentieth Century of Berkeley, Thursday Reading club, Book club and Dennison club of Oakland and other clubs not having club homes.

Chairmen committees on Chambers of Commerce—Mrs. Frank K. Mott, Oakland; Mrs. W. W. Wadsworth, Berkeley; Mrs. Henry Rosenthal, Alameda.

Mrs. J. C. Lynch, president of Alameda district, is the general chairman of the day.

The central committee for east bay cities' day:

Mrs. J. C. Lynch, chairman; Mrs. A. A. Denison, secretary; Mrs. Annie Little Barry, Berkeley; Mrs. Cora E. Jones, Oakland; Mrs. F. B. Weeks, Alameda; Mrs. J. N. Frank, San Leandro; Mrs. J. A. Parks, Hayward.

Committee for July 2:

Miss Eva Powell, chairman of committee on arrangements for Greek theater; Mrs. Ernest Stoddart Page, with a large committee will meet the Key Route cars and escort visitors to the Greek theater.

Mrs. J. P. Potter, chairman of committee to arrange for special street cars; Mrs. Wm. T. Colby, chairman of ushers at Greek theater, assisted by Mrs. Peter Riley, Mrs. Benjamin Brooks, Mrs. Percival Lewis, Mrs. W. W. Douglas, Mrs. A. J. Elston.

Committee on automobiles—Miss Ethel Moore, Oakland; Mrs. Wallace Pond, Berkeley; Mrs. J. Sherman McDowell, Alameda; Mrs. Lewis Haas, Hayward, Mrs. C. S. Gibson, Richmond.

TO ENTERTAIN 2000.

Preparations are being made to entertain from 2000 to 3000 people at Mosswood. There will be music by the band. Committee on arrangements for Mosswood park:

Mrs. H. N. Rowell, chairman; Mrs. Stephen Kieffer, Mrs. Frank Barnes, Miss Ethel Moore for College Alumnae; Mrs. Frank Barnes, chairman of refreshment committee.

Mrs. Thomas Hogan, with her committee, will distribute fruits and flowers at Greek theater.

Trains committee to meet incoming trains as they pass through the respective stations in Alameda county and distribute fruits and flowers, are:

Mrs. Marion Mowry, Centerville; Mrs. Thomas C. Huxley, Niles; Mrs. Fisher Clarke, Stockton; Mrs. F. L. Holley, Stockton; Mrs. J. N. Frank, San Leandro; Mrs. J. A. Park, Hayward.

BIRDMEN TO MAKE HYDROPLANE TESTS

ALAMEDA, June 10.—Frank Bryant and Roy Francis, Alameda aviators are to equip their machines with hydroplanes and make a series of tests in the estuary off Alameda, as the next feat to be tried out by the intrepid birdmen. The first trial will be made as soon as the men can change the equipment of their planes, following their return from Santa Cruz county, where they are now giving exhibition flights.

In a race from Watsonville to Aptos Saturday, according to letters received by friends of the birdmen, Bryant easily defeated a powerful 40 horse power automobile, arriving at the aviation field many minutes before J. M. Dover, the motorist.

Bryant reported that at an altitude of 1000 feet he encounted a strong south wind while at lower altitudes and on the earth's surface a westerly wind prevailed.

Arrangements for the hydroplane tests will be commenced immediately upon the return of the motorists to their hangar in this city, and the date will be announced later. Both are confident that they can make an unqualified success of their hydro-aero exhibitions.

ALAMEDAN TO ATTEND REPUBLICAN CONVENTION

ALAMEDA, June 10.— Leo S. Robinson will attend the Republican convention at Chicago and leaves on the special train tomorrow night. Robinson will probably be the only Alamedan attending the convention. Robinson said today that he had been offered $50 for his convention seat ticket. Attorney Frank Drew of this city will be a delegate at the Democratic convention.

YACHT CLUB TO PICNIC ON ISLAND

ALAMEDA, June 10.—Plans have been perfected for the picnic to be held on Bay Farm island next Sunday by the Encinal Yacht club. The picnickers will leave the club house at the foot of Grand street at 11 o'clock a. m. Each will bring his own lunch, or parties will be arranged.

Boats will be provided for all, and announcements sent out today state that there will be room for everybody. After an afternoon spent on the island in picnicking, boating and bathing the return will be made to the clubhouse in time for late supper.

MRS. RUTH HORE DIES.

ALAMEDA, June 10.—The funeral of Ruth L. Hore, who died Saturday evening, was held from her late residence, 1520 Grand street at 2 o'clock this afternoon. Interment was in Evergreen Cemetery.

Mrs. Hore was the wife of Edgar Hore and mother of Charles H., Evelyn R., and the late Arthur S. and Alfred E. Hore. She was a native of England, 72 years of age. Miss Evelyn Hore is the play supervisor in McKinley park.

CLUB MASS MEETING.

ALAMEDA, June 10.—At a mass meeting of the mothers' clubs of the Haight and Everett schools and the North Side Improvement club, to be held in McKinley hall next Friday evening, the city beautiful movement will be officially launched.

Prominent speakers have been secured to talk on the effects that will result from a spirit of co-operation and civic pride. A musical program will also be rendered.

TRIBUNE'S PAGE OF SPORTS

Edited by BERT LOWRY

Oaks Slip a Cog and Drop Extra-Inning Game to Solons, but at That Win Series

FORTUNE SMILES ON PATSY AND HE WINS A BALL GAME

Oaks Score in the Morning, but a Lucky Pole Over Fence Brings Disaster in the Afternoon

Oakland got by with a split in the double-header yesterday with the Solons and the final count on the week's series was four won and three lost, and right now let us add, but for a bit of carelessness on the part of the Sharpeshooters and a dinky rightfield hit, the series would have been different, and we need every game we can win and then some. In the seance before lunch out at Freeman Park, Blaine Burbin did another come-back stunt and got by in great style; in fact, the sawed-off southpaw was all to the good and, barring one bad inning, had the Senators eating out of his hand.

On the other hand Amos Rusie Gilligan was easy picking and right out of the box Oakland put the game in clover by scoring five runs. Four of these were the net result of a clout that Bert Coy gave the ball and for the second time in the series he poled out a homer with the bases jammed.

In the fourth the near leaders gathered two more and then it was all over in the run line for them, but those seven were a-plenty.

PARKINS GOES UPWARD.

Frank Arellanes started for the Solons in the p. m. session and right off the reel showed the yellow for three hits and a little indifferent baseball gave the Oaks three runs. In the fourth he was clouted some more and Sir Pat, the man with the foul tongue, gave him the hook and sent John Fitzgerald to the pan. John made one bad bobble that allowed the Oaks to tie up the score a little later on, but outside of that he pitched classy ball all the time. It must be admitted, however, that his team mates were there with the big league support.

As for our heaver, Cy. Parkin, he blew up after getting that lead of five runs and the way those Senators lambasted his curves was a shame. Ten times they hit safely and all of them were wallops, too.

After he got the hook Malarkey took up the burden and Bill did well. Luck, though, was all against him for the run that beat him out of the game was a clout over the rightfield fence by the pitcher of the other side. Can you imagine John Fitzgerald getting a homer? Well, he did. That fence in San Francisco's right field is mighty short and clout after clout that would be easy catches have gone for homers. Fitz. got his in the 14th inning with two out and two strikes called on him. It was a homer, though, under the rules and that settled it.

Here are the figures of one we lost and one we won

SACRAMENTO.

	AB.	R.	BH.	PO.	A.	E.
Irelan, ss	7	1	5	5	2	0
Van Buren, rf	6	1	2	1	0	0
O'Rourke, 2b	6	0	1	9	9	1
Swain, cf	6	2	3	7	1	0
Joe Williams, 1b	6	2	3	11	1	0
Lewis, cf	7	0	4	4	0	0
Sheehan, 3b	5	0	0	0	1	2
Kreitz, c	6	0	1	3	6	0
Arellanes, p	1	0	0	2	2	0
Fitzgerald, p	6	1	1	0	4	1
Totals	55	7	19	42	26	4

OAKLAND.

	AB.	R.	BH.	PO.	A.	E.
Leard, 2b	5	1	2	5	4	0
Hoffman, lf	6	1	1	8	2	0
Zacher, cf	5	0	2	5	0	0
Coy, rf	5	2	0	3	0	0
Hetling, 3b	6	1	4	0	3	0
Cook, ss	5	1	2	1	3	1
Sharpe, 1b	7	0	2	13	1	0
Mitze, c	5	0	2	11	2	0
Parkin, p	2	0	0	1	1	0
Malarkey, p	1	0	1	0	1	0
*Tiedemann	1	0	0	0	0	0
**Patterson	1	0	0	0	0	0
Totals	49	6	16	42	17	1

*Batted for Malarkey in 14th.
**Batted for Leard in 14th.

RUNS AND HITS BY INNINGS.

Sacramento 0 0 0 0 0 2 4 0 0 0 0 0 0 1—7
Base hits 1 0 1 0 1 3 5 1 1 1 1 1 1 2—19
Oakland ...3 0 0 2 0 0 1 0 0 0 0 0 0 0—6
Base hits 3 0 1 4 1 0 1 2 0 0 1 2 0 1—16

SUMMARY.

Four runs and 6 hits off Arellanes in 3 1-3 innings. Five runs and 10 hits off Parkin; taken out in seventh with two out and two on bases. Home runs—Williams, Fitzgerald. Sacrifice fly—Cook. Two base hits—Hetling (2), Cook, Swain. Sacrifice hits—Van Buren, Zacher, Malarkey (2), Williams. First base on called balls—Off Arellanes 2, off Fitzgerald 1, off Parkin 3, off Malarkey 2. Struck out—By Fitzgerald 4, by Parkin 4, by Malarkey 5. Hit by pitcher—Kreitz by Parkin. Double plays—Swain to Kreitz to O'Rourke; O'Rourke to Williams. Hoffman to Mitze. Credit victory to Fitzgerald; charge defeat to Malarkey. Stolen bases—Irelan. Time of game—3h 28m. Umpires—Hildebrand and Casey.

SACRAMENTO.

	AB.	R.	BH.	PO.	A.	E.
Irelan, ss	4	1	0	4	4	0
Van Buren, rf	3	0	1	2	0	0
O'Rourke, 2b	4	0	1	2	2	0
Swain, cf	4	0	0	0	0	0
Joe Williams, 1b	3	0	0	8	1	0
Lewis, lf	2	0	0	1	1	0
Sheehan, 3b	4	0	2	1	2	0
Cheek, c	4	1	2	6	3	0
Gilligan, p	2	1	0	0	1	0
Williams, p	1	0	0	0	2	0
Heister, lf	1	0	0	0	0	0
*Shinn	1	0	0	0	0	0
Totals	33	3	6	24	16	0

OAKLAND.

	AB.	R.	BH.	PO.	A.	E.
Leard, 2b	3	2	0	0	2	0
Hoffman, lf	3	1	1	0	0	0
Zacher, cf	2	1	2	3	0	0
Coy, rf	2	1	1	2	0	0
Hetling, 3b	3	0	1	1	4	1
Cook, ss	4	0	0	0	3	0
Tiedemann, 1b	3	1	2	10	0	0
Mitze, c	4	0	1	11	0	0
Durbin, p	3	1	1	0	2	0
Totals	27	7	9	27	11	1

*Batted for Joe Williams in the 9th.

RUNS AND HITS BY INNINGS.

	1	2	3	4	5	6	7	8	9	
Sacramento	0	0	3	0	0	0	0	0	0	—3
Base hits	0	0	4	1	0	0	0	0	1	—6
Oakland	5	0	0	2	0	0	0	0	*	—7
Base hits	0	0	0	1	1	1	0	0	*	—9

SUMMARY.

Seven runs, seven hits off Gilligan in 3 1-3 innings. Home run—Coy. Two base hits—Durbin, Cheek. Sacrifice hit—Hoffman. First base on called balls—Off Gilligan 5, off Williams 4, off Durbin 2. Struck out—By Gilligan 1, by Durbin 7, by Williams 4. Double plays—Hetling to Tiedemann, Joe Williams to Irelan. Passed ball—Cheek. Stolen bases—Coy, Hetling. Time of game—1h 53m. Umpires—Casey and Hildebrand.

NORTHWEST LEAGUE

STANDING OF THE CLUBS.

Clubs—	W.	L.	Pct.
Vancouver	30	24	556
Victoria	28	27	509
Tacoma	27	26	509
Spokane	25	26	490
Portland	26	28	481
Seattle	23	28	451

SEATTLE, June 10. — Spokane outhit Victoria, but luck favored the Canadians and they won, 4 to 3. Spokane's errors were costly.

Score:	R.	H.	E.
Spokane	3	12	3
Victoria	4	8	1

Batteries—Leonard and Devogt; Kaufman and Meek.

EVERETT, June 10. — After his team mates had given him a lead of four runs in the first half of the second inning, Bloomfield lost control, walking four men, and hitting one, forcing in two runs.

Score:	R.	H.	E.
Vancouver	8	10	3
Portland	7	17	3

Batteries—Agnew and Lewis; Bloomfield, Veasy and Moore.

TACOMA, June 10. — In an exciting game filled with heavy hitting, feature fielding and fast base running, Tacoma defeated Seattle, 8 to 7, taking three out of the series of four here between the Tigers and Giants. Schneider's home run in the ninth after two outs and two strikes, scoring Whalling, featured. Schneider relieved Barrencamp early in the eighth.

Score:	R.	H.	E.
Tacoma	8	12	3
Seattle	7	10	3

Batteries—Criger and La Longe; Barrencamp, Schneider and Whalling.

AMERICAN LEAGUE

CLEVELAND, June 10. — The champions had their batting eye, and simply slugged them clean. The victims were rattled by the fusillade of safe hits, and added to the slaughter by costly errors.

Score:	R.	H.	E.
Cleveland	2	3	4
Philadelphia	13	18	1

Batteries—George, Gregg and O'Neil; Coombs and Egan.

DETROIT, June 10. — Washington won from Detroit, 4 to 3. Both pitchers were effective.

Score:	R.	H.	E.
Detroit	3	8	3
Washington	4	6	1

Batteries—Willetts and Onslow; Musser, Hughes and Henry.

CHICAGO, June 10. — The White Sox beat the Yankees by a score of 2 to 1. It was a closely played game. The home team bunched hits best and won.

Score:	R.	H.	E.
Chicago	2	5	2
New York	1	5	1

Batteries—Mogridge and Block; Fisher and Sweeney.

ST. LOUIS, June 10. — The Red Sox took the Browns into camp handily by a score of 9 to 2. They had no difficulty in getting to Mitchell with his when needed, and picked up runs practically at will.

Score:	R.	H.	E.
Boston	9	10	1
St. Louis	2	10	0

Batteries—Bedient and Carrigan; Mitchell and Stephens.

Young, Middle-Aged and Old MEN Not Sick, Yet Hardly Able to Work Every Day

CURED by DR. WEST, the Master Specialist

This Is the Way You Feel

Your back pains and aches. There is a tendency to tire easily and every exertion of the body or mind increases the exhaustion. Sleep does not rest you; you get up in the morning feeling tired. The digestion becomes impaired, the temper irritable, spirits depressed, you feel gloomy and discouraged, ending with complete lack of confidence and a general feeling of disgust at your own debility. You can be cured. Come to me.

Dr. West guarantees to cure Nerve, Blood and Skin Diseases, Stricture, Prostate Trouble, Kidney, Bladder and Catarrhal Conditions.

A Sure Cure—A Small Fee

Honest Treatment

YOU CAN PAY ONLY FOR CURES—DON'T HESITATE.

Varicocele
Hydrocele
Hernia. Piles
and Fistula
CURED IN 5 DAYS
No pain, no detention from work.

$5.00
MY FEE IN MOST CASES

DON'T LET MONEY MATTERS KEEP YOU AWAY.

[illegible]

Consultation, Examination Free and Invited Whether You Take Treatment or Not.

ENGLISH, GERMAN, ITALIAN, FRENCH, SPANISH AND PORTUGUESE SPOKEN.

DR. J. H. WEST

OAKLAND, CAL.

Three wearers of the mitts who may be seen in action around the bay in the near future. One Round Hogan is coming after a match. Tommy Murphy may box Abe Attell again, while Otto Berg is after Holland and Petroskey.



Standing of the Major Leagues

NATIONAL:

	W.	L.	Pct.
New York	34	7	829
Chicago	24	15	685
Cincinnati	26	20	535
Pittsburg	22	19	.537
St. Louis	22	26	458
Philadelphia	17	22	436
Brooklyn	13	27	325
Boston	13	32	220

AMERICAN:

	W.	L.	Pct.
Chicago	31	18	633
Boston	29	18	617
Washington	27	17	563
Philadelphia	22	20	524
Cleveland	23	22	511
Detroit	25	24	510
New York	12	29	326
St. Louis	14	33	298

BLUE ROCKS SMASHERS HOLD SHOOT AT PINOLE

PINOLE, June 10.—The Contra Costa Gun Club held its shoot here yesterday. The high guns were Frank Turner, W. A. Simonton and W. A. Robertson, each powder burner breaking targets through the whole program.

The scores were in four 15 target events, W. H. Robertson 12, 9, 11,11 L. Sperry 11, 12, 8; Frank Turner 13, 13, 9; M. Moore 12, 15, 6; L. H. Lasserot 9, 9, 9; S. B. Moore 9, 11, 10, 11; D. R. Jones 6, 6, 7, 13; S. W. McCoy 7, 9, 8, 13; C. A. Jackson 5, 6, 5; Sam L. Beasley 5, 7, 8, 11; H. B. Sanders 9, 12, 11; H. H. Ellerherst 8, 7, 12; T. B. Fernandez 7, 9, 5; L. E. Hart 9, 8; E. P. Armstrong 10, 9, 10; W. McLane 10, 10, 11, (back scores 11, 13, 12)).

Twenty-five target events—Simonton 17, 19, 20, 23, 19, Frank Turner 15, 11, 11; Moore 9, 16, 10, 10; Robertson 23, 22, 19, 21; Moore 17; Jackson 17, 13; Beasley 17, 12; Ellererst 12.

OAKLAND 8, SAN FRANCISCO 5.

RICHMOND, June 10. — The Oakland club of the State league defeated the San Francisco team on the local grounds by a score of 8 to 5. The Oaks outfielded and outhit the opposition, and had the game well in hand all the way. Peterson pitched good ball for the victors.

Score:	R.	H.	E.
Oakland	8	9	2
San Francisco	5	6	4

Batteries—Peterson and Ables; Allegart, Conley and Johnson.

Where Thousands Have Been Cured, the Last 25 Years Is the Safe Place for You to Go.

Dr. Hall's Medical Offices

(Graduate and Licensed Doctors), 907 BROADWAY (upstairs) near 7th St., OAKLAND CAL.

Free Museum of Anatomy

Finest on the Coast. ALL DISEASES OF MEN CURED by the GERMAN TREATMENT. NEVER FAILS.

Dr. Hall's Remedies cure thousands every year of Gonorrhoea, Gleet, Stricture, Syphilis, Sores, Swellings, Unnatural discharges, and all Private diseases peculiar to men. Old cases cured to stay cured.

Our charges are very reasonable. Avoid quacks. Send for FREE BOOK. Hours: 9 a. m. to 9 p. m.; Sundays, 9 to 1. [illegible]

PLENTY OF WORK IN STORE FOR BOXER AD WOLGAST

NEW YORK, June 10.—According to letters received here by a wellknown sport Ad Wolgast will be as busy as a bee during the rest of the year if he carries out the plans he says he will.

According to Ad he will engage in the following ring engagements:

July 4—Ad Wolgast vs., Joe Rivers, 20 rounds at Vernon, Cal.

July 15—Ad Wolgast vs., Jack Britton, 10 rounds at New York city.

July 27—Ad Wolgast vs., Willie Richie, 20 rounds at Vernon Cal.

August 17—Ad Wolgast vs., Harlem Tommy Murphy, 20 rounds at Vernon Cal.

September 27—Ad Wolgast vs., Ray Temple, 10 rounds at San Francisco.

JACK HERRICK COMES BACK AND DEFEATS CHAMP. HOMER

El Paso, Tex., June 10.—Jack Herrick, the Chicago middleweight, yesterday defeated Chappy Homer of El Paso in what was to have been a twenty round battle in the Juares bull ring. Homer was on the mat when his seconds gave up the fight.

Yankee Bred Horse Brings Big Purse to A. Belmont

PARIS, June 10.—August Belmont's Quelle Est Belle II yesterday won the Prix de Diane—the French Oaks, from afield of twenty horses at the Chantilly course. Edmond Blanc's Porte Maillot was second and W. K. Vanderbilt's Sightly, third.

The French Oaks, a ten and a half furlong event for 3-year-old fillies was valued this year at $17,400.

Quelle Est Belle II ruled favorite at 7 to 2; Porte Maillot was at 41 to 10 and Sightly at 40 to 1.

CITIZEN SOLDIER IS WONDERFUL SHOT AT LONG RANGE

ANNAPOLIS, Md., June 10.—Captain C. L. Burdatt of the West Virginia national guard, a member of the United States Olympic team which is practicing here, has been the remarkable score of seventy-one bullseyes out of 75 shots at the 600 meter range. The "bull" in use was four inches smaller in diameter than that generally used at the 600 yard range in the United States, the distance being about fifty-six yards greater.

The team, under Lieutenant Commander Harris Lanning, Captain and head coach, will leave Annapolis for New York next Thursday morning and will sail for Stockholm on the Finland Friday.

U. S. LEAGUE FINDS A BACKER FOR TEAM AT ST. LOUIS

PITTSBURG, June 10.—According to information here the United States baseball league soon will have teams in St. Louis and Baltimore. These, with Pittsburg, Richmond, Reading and Chicago will give the league six cities with which it is the intention to finish out the season. Otto Stifel, a brewer has taken over the St. Louis franchise formerly held by New York.

M'LOUGHLIN SHOWS HIS SKILL WITH TENNIS BAT

SAN FRANCISCO, June 10.—Maurice McLoughlin showed his skill yesterday in his match with Melville Long on the tennis courts and now holds the tittle of champion of the San Francisco tennis tournament.

McLoughlin lost the first set, but this seemed to steady him, as he came back and captured the next three sets and the honors.

Long played excellent tennis and showed a return to his old time form. The second set developed fast playing, which brought forth applause from the spectators. The third set was also well contested. The fourth set proved the most interesting and exciting of the match and it looked as if either man would win at times. Long was within a point of winning, but McLoughlin braced up and took the play away from him.

The first set went to Long by a score of 6—2. The next three sets went to McLoughlin by 6—4, 6—4, 6—4.

All Cheer, That We Get It Back Again

	W.	L.	Pct.
Vernon	38	25	603
Oakland	39	26	600
Los Angeles	34	29	540
Sacramento	27	34	443
San Francisco	26	38	406
Portland	22	34	393

RESULTS OF GAMES

Oakland 7, Sacramento 3.
Sacramento 7, Oakland 6 (14 innings).
Vernon 5, San Francisco 3.
San Francisco 5, Vernon 1.
Los Angeles 3, Portland 2.

GAMES TOMORROW

Los Angeles at San Francisco.
Oakland at Portland.
Sacramento-Vernon at Los Angeles.

AROUND THE BASES

Tomorrow starts another week in the race for the bunting. Oakland goes north to tackle the Beavers and should come away with the extra end of the series.

Down south Pat's gang will go after the Hooligan's and Pat's gang is playing pretty good ball right now. Let's hope they do better there than they did here.

Over the pond on five occasions and here on two, Bill Reidy will seek applause with his Seals against the Los Angeles outfit.

* * *

Oakland got away with four games of the seven played and should have had more than that. There was no occasion for the team to lose last Friday's game, nor was there any reason to lose that one yesterday afternoon. Five runs is a mighty good lead and the moment Sharpe saw Parkin was going to blow up he should have brought out the hook.

* * *

Young Durbin pitched a clever game of ball for the Oaks in the before lunch session and if he can keep up his licks will be a valuable man to the team. He is a fancy fielder and can hit well—in fact very well for a pitcher.

* * *

Coy gathered but one hit in the Freeman park session, but it was a hummer. Three men were on the bases when Bert came up and he lifted the ball out of the lot. This was the second time during the series that he performed the trick.

* * *

Wonders of wonders! Al. Cook went through the a. m. session without a bobble. In the p. m. session he bobbled one that helped bring two to the Oaks.

* * *

Before the p. m. game a couple of rowdy dows rolled into the grandstand, filled to the brim with the stuff that cheers as well as puts you to sleep. Taking their seats these two worthies went to dreamland and there they snoozed until the copper told them the game was over. The stamping of feet and the cheering failed all through the game to fease either man.

* * *

San Francisco has done wonderfully well in the last 17 games played. A glance at their record shows that they won four and dropped 13.

* * *

Kid Irelan played a great game at shortstop for the Senators, especially in the afternoon and he also came through with bingle after bingle that helped his boys on to fame and victory.

* * *

What a pity it is that the San Francisco management of the ball park couldn't add another 50 or a 100 feet to that rightfield. Time and again a ball is hit over that fence that would ordinarily be an out. Not to take any credit from a man, but that poke of Williams would have been caught on a big ball park and so would the one Fitzgerald poled out in the 14th.

* * *

Pat O'Rourke played a great game at second base and cut off hit after hit. For this he received many hand claps but when he showed his hoodlumism in the 13th inning he lost lots of friends. From the stands it looked as if he was out at the plate on Hoffman's peg to Mitze. Instead of showing his disapproval in a clean cut manner, he cut loose with some of that Terrific street language and for it was soaked $25. A set down on the outside of the park for six months is what is coming to Patsy O'Rourke, not a fine.

* * *

Irelan with five and Lewis and Hetling with four each were the hitters in the p. m. session; while White Hope Swain earned lots of applause by getting three out of six trips to the bat.

* * *

Casey continued to miss them around the bases and the fans are beginning to think that those fellows who said he was the best umpire in the world were slightly mistaken or were just kidding themselves.

WOLGAST AND RIVERS BEGIN TRAINING FOR RING GO

Principals Put Crusher on Talk That Contest on July 4 Was to Be Called Off.

LOS ANGELES, June 10.—Active training for the lightweight championship fight at Vernon July 4 between Ad Wolgast of Cadillac, Michigan, and Jose Riveria, shortened to Joe Rivers, the local Mexican fighting machine, began yesterday in the camp of both principals.

Each went nine fast rounds with three different volunteers, and reports all agreed that none of the bouts were love affairs.

Rivers' condition was said to be about perfect, but because of Wolgast's operation for appendicitis much speculation centered around his appearance. Aside from being slightly winded, his work was as fast as ever, however, and his punching power, if anything seemed vastly improved by his long period of inactivity.

Manager Tom Jones announced that Wolgast would leave in a few days for the mountains where he would "rough it" for a week for the benefit of his wind. With the perfection of this important adjunct to his prowess, and a slight reduction in weight, it was declared Wolgast would be as good as ever.

Some few small bets have already been made and to the surprise of fight followers, Wolgast was made but a slight favorite, 10 to 9 being the prevailing figures. Rivers' backers claim he will be at least an even choice with the champion by July 4.

FOUR ROUNDERS TO MEET.

The University club will seek fame and dollars in the four round game next Friday night at Dreamland rink and has signed up an excellent card for their initial night of boxing.

The feature attraction is a four round contest between Jimmy Carroll, the clever featherweight, and Willie Canole, both of San Francisco.

Louie Reese, the Los Angeles lightweight, who made an excellent showing against Frankie Burns at Oakland last Wednesday night, will be seen in a four round bout with Ray Campbell. Reese is a sturdy chap who shows to advantage when he is mixing it with his opponent.

Another bout which should prove interesing is the meeting of Jimmy Fitten, the clever Oakland welterweight, and Antone La Grave, the Butchertown scrapper.

Sally Salvador, the highly touted featherweight from Sacramento, will make his San Francisco debut in a four round test with Ray Braughman of Petaluma. According to reports from Sacramento, Salvador is the best boy of his weight in that section.

Dave Mills, who trained Jack Johnson for his battle with Jim Jeffries, will take a fling at the four round game. He will meet Harry Caresse, a heavyweight with a hard punch.

Kid Rome will box Tony Josephs of Vallejo. Morris Sweeney and Frank Regan, a couple of carmen, will settle a grudge affair. In the curtain raiser George Hall will take on Ed Gibbs.

BERG SEEKS A MATCH.

Otto Berg, the slashing middleweight from the northwest, is at Al. White's place conditioning himself for anything that might turn up in the way of a match. He is willing to swap punches with any of the middleweight hopes hereabouts and may be matched by the Oakland Wheelmen for the [illegible], with either Fritz Holland or Sailor Ed. Petroskey. He is willing to meet either of them and it is all up to them as to whether they are anxious to get into the roped arena.

ONE ROUND HOGAN COMING.

One Round Hogan who made such a dismal showing in his bout with Tommy Murphy at Dreamland rink a while back and his talkative manager who couldn't say enough mean things about San Francisco promoters, is coming to California, so he has wired to a friend of his.

Hogan has about shot his bolt throughout the east and thinks that he can come west evidently and hand the gentle fight fans out this way a small package. Well, we will wait and see.

ATTELL MAY SHOW US.

Eddie Graney and Jimmy Coffroth, who say they will stage a 20 round bout next month, claim to have a Murphy-Attell match signed up and ready for delivery. Billy Nolan, handling the slippery Abe, says that his man has reformed now and is good and that he will be fit and ready to meet any man in the world.

The last time these two milled it was a very unsatisfactory mill, owing to the hue and cry of fake that arose and many of the fans are willing to forgive and forget if Abe will get into the ring and fight as he is able to fight.

VISIT DR. JORDAN'S GREAT MUSEUM OF ANATOMY

DISEASES OF MEN

DR. JORDAN [illegible] S. F. CAL

HELP WEAK MEN

DR. HALL'S [illegible]

5¢

Of course you like Hires!

Everybody does. It's a *natural* taste that makes you like it. The taste for the flavors of field and forest—of roots, herbs, flowers, and the sap of trees.

Hires only helps—never harms. A natural tonic—but not so much as a trace of drugs.

Just to get back to Nature—try a glass of Hires now. No need to say "rootbeer." Just say "Hires."

Sparkling, delicious from the fountain, 5c In bottles, carbonated, at your home

Just Say Hires

TROUBLE ARISES OVER DEAL IN REAL ESTATE

Valuable Lands on the Boulevard Involved in Litigation Now Under Way

Alleging that they had been cheated in a real estate trade, Emma J. Whitman and her daughter, Lillian M. Wisehart, both widows, have begun suit in the Superior court to have the transfer set aside. The action is directed against W. M. Greuner and wife, Ire Daggett, and Ellis Y. Johnson. The Greuners purport to be the agents for the other two defendants.

Mrs. Whitman and Mrs. Wisehart were the owners of 125 acres of land adjoining the County Infirmary on the Boulevard. The land was valued at $67,500 with a mortgage of $31,000, making a net valuation of $36 000.

The women agreed on April 3 of this year to trade this property for nine or ten pieces in the city of Richmond and San Mateo, believing that the values were equal. The sale was consummated on April 20. Later the new owners claim to have discovered that the Greuner holdings were worth only about $9000, their values having been inflated by mortgages, which are declared not to have been bona fide, but to have been placed to give an appearance of value to the properties.

Ben F. Woolner and Charles A. Beardsley are attorneys for the plaintiffs. They allege that Irene Daggett and Johnson are dummies for Greuner and that the morning after Greuner had been served with a notice of the suit he put on record a deed to the property to his wife, seeking to avoid service. Mrs. Greuner was made party to the suit.

ACCUSES WIFE OF LIKING FOR OTHERS

Victor O. Stock Sues for Divorce on Strength of Charges.

Grace L. Stock not only neglected her husband and went around with another but when her friend was arrested and lodged in the county jail she visited him frequently, according to the complaint for divorce filed today by Victor O. Stock. Plaintiff further sets forth that his wife gave the other man a gold watch he had given her and that it was pawned for their mutual benefit.

Minnie J. Conroy changed her place of residence much against the will of Francis M. Conroy, a brief-writer and then associated and drank with other persons greatly to excess, according to her husband's complaint for divorce. Plaintiff avers that his wife often conducted herself in a noisy manner greatly to his embarrassment and to the detriment of his business.

Alleging desertion, P. C. Butler has asked for a divorce from M. E. Butler.

MORE SPECTATORS AT THE DARROW TRIAL

LOS ANGELES, June 10.—The scene of the trial of Clarence S. Darrow for alleged jury bribery was shifted today from the Hall of Justice to the new Hall of Records, a block distant.

The change was made because of the limited seating capacity of Judge Hutton's courtroom and the large crowds which have sought admission at every session since the trial was begun. Nearly every day a hundred or more persons have stood in line awaiting an opportunity to get a seat in the room. The new setting for the trial is a duplicate of the courtroom in which the McNamara trial was held and is on the same floor of the building, the eighth. It can seat about 500 spectators.

Patrick J. Cooney was expected to follow Bert H. Franklin on the witness stand soon after the trial was resumed at 1:30 o'clock this afternoon.

ADDRESS WAS VACANT LOT.

SAN FRANCISCO, June 10.—H. Salzman of 707 McAllister street this morning sold a bed for $8 to be delivered to 1274 Grove street. He received a check for $12 giving $4 in cash change. Later he found that the Grove street address was a vacant lot and the check was spurious. He then told the police.

TODAY IN CONGRESS

WASHINGTON, June 10.—

SENATE.

Judiciary committe presented Simons bill prohibiting interstate transportation of prize fight films.

Fight begun on conference report on army appropriation bill.

Senator Bacon introduced a bill to restrict intervention in Cuba.

HOUSE.

Met at 11 a. m.

Debated Senate amendments to metal tariff bill.

Representative Hardwick condemned workmen's compensation bill before judiciary committee.

It is now well known that not more than one case of rheumatism in ten requires any internal treatment whatever. All that is needed is a free application of Chamberlain's Liniment and massaging the parts at each application. Try it and see how quickly it will relieve the pain and soreness. Sold by Osgood Bros.' drug stores.

FUN RUNS RIOT IN THE CATSKILLS

Dillon and King Take Trip to the Mountains as "The Tourists."

There was enough fun loose in the Catskill mountains yesterday to make old Rip Van Winkle laugh. Especially in the corridors and lounging rooms of the Echo Hotel, a snug little hostelry that served as the abiding place of Dillon & King and their merry followers. Never has the cozy Columbia theater housed a better combination of musical nonsense than "The Tourists," a comedy that is the talk of Oakland's amusement rialto today.

The plot in this delightful mixture of fun and melody concerns a case of mistaken identity and a lost pocket book. A number of odd types congregating in the hotel are involved in the many funny situations. Prof. Henry Meyer, a bugologist with his charming daughter put up at the haven of rest for a fortnight's stay. Michael Keller, a politician and his wife along with a charming newspaper reporter and a lovesick fellow named Alfred make up the other guests. A wallet containing bank notes of large denominations is lost by the professor who has registered under the assumed name of Keller. The real Keller picks it up, and incidentally a lot of trouble. All of the guests including the landlord and a couple of country kids join in the search for the missing purse, the finding of which nearly results in the professor being forced to work out his board in the stable.

Will King gave an excellent portrayal of the old Hebrew professor who spends his time chasing bugs and butterflies while Ben Dillon as Keller gave an interesting characterization of the ward politician. Maud Beatty as Keller's wife and Charlie Reilly as Alfred gave a pleasing performance while Clair Starr displayed unusual ability as Elsie, the newspaper reporter. Frank Bonner as the landlord, and Hazel Gottung as Selma were satisfactory.

The juvenile team of Naydene and Lerri were easily the hit of the musical program singing several dainty songs ending with a well executed Texas Tommy dance. Charlie Reilly and Clair Starr in apleasing duet and Maude Beatty singing "If Every Star Was a Little Pickaninny," won considerable applause. "Mademaiselle New York," "Over the Heather," "Please Don't Take My Lovin' Man Away," and "Fare Thee Well," were well received.

The mountain pass showing the snow-tipped Catskills in the distance is a realistic bit of stage-craft. Several new sets of costumes are displayed this week that are worn to advantage by the dainty Ginger Girls. The usual performances are announced by the management for the balance of the week.

FRED C. NELLIS ON THE BOARD OF CONTROL

SACRAMENTO, June 10.—Succeeding James A. Johnston, who was recently made warden of the state penitentiary at Folsom, Fred C. Nellis of Los Angeles was appointed today a member of the state board of control by Governor Johnson. Nellis had been superintendent of the State Reform school at Whittier, for which place he was chosen three months ago. He formerly was manager of a large wholesale concern in Los Angeles.

BOARD TO FIGHT ELECTION CONTEST

San Leandro Trustees Make Ready to Answer Toffelmier's Charges.

SAN LEANDRO, June 10.—The city board of trustees has decided to fight the election contest filed in the Superior court by L. J. Toffelmier, former trustee, who contends he was defeated in the April municipal election through errors in the canvass of the votes and mistakes made by election officials on election day. City Attorney J. N. Frank has been instructed to file an answer to the alternative write of mandate served on each member of the board by Attorney W. J. Locke, representing Toffelmier.

The election contest followed a bitter political fight in which Toffelmier's supporters were defeated, Trustee F. Schmidt being returned to office with a small majority over Toffelmier. An aftermath of the fight was the organizing of a San Leandro Good Government Club, composed of many prominent citizens.

The writ calls for the appearance of the city trustees in court next Wednesday. An answer to the Toffelmier supporters will probably be filed in the Superior court late today or tomorrow.

MEATLESS WEEK BEGINS FOR WARRING WOMEN

NEW YORK, June 10.—The war on the high price of meat begun last week by nine women in their neighborhood in Brooklyn has assumed proportions that promise results.

Two great mass meetings of protest against high prices were held in Brooklyn and one in Manhattan. One thousand families in the eastern district of Brooklyn, where the revolt had its inception, completed a meatless week on Saturday night, and the housewives declared that their food bills have been cut in half. Hundreds of other families embarked on a meatless week yesterday.

Speakers at the mass meetings declared that fifty kosher butchers shops had already closed, and predicted that 500 more would follow suit within a few days. A committeeof 2000 women is at work trying to get as many families as possible to boycott the meat shops.

STUDENTS TO SEEK HIGHER EDUCATION

RICHMOND, June 10.—Members of the class of 1912 of Richmond high school, who have determined upon their future plans are: Alfred hilds, who will attend St. Mary's college, Oakland; Roy Davis will attend the college of commerce at the State University; Waverly Tilden will enter the employ of the Tilden & Kakle lumber company; Albert Flint has taken a position in the offices of the Santa Fe railroad company; Joseph Villalobos is seeking openings in the commercial field. The majority of the young women of the class will enter higher schools. Miss Ruth Epperson, Miss Edith Wooldridge and Miss Isabella Farlinger will attend the State University, Miss Ada Pearce has taken a position as stenographer with a real estate company, Miss Clara Pisotta and Miss Jessie Lee will fit themselves for teachers at the San Francisco normal school, Miss Nettie Whiteside will attend the San Jose normal.

WALNUT CREEK WOMAN IS REPORTED MISSING

WALNUT CREEK, June 10.—Mrs. Jennie Martinez of this place has been reported missing to the local authorities by her husband, Peter Martinez. Martinez, who has also asked the police about the bay to join in the search, states that his wife left home several days ago, taking her 9-months-old baby with her. Martinez believes his wife may have eloped with an Oakland plumber, Charles Bankhead, with whom, he alleges, she has been very friendly of late.

SCHOOL CHILDREN HAVE FUN AT MT. EDEN

MT. EDEN, June 10.—Pupils of the seventh and eighth grades of the Eureka school were entertained last Friday evening at the home of Mr. and Mrs. John Penke in Mount Eden. Games and music with refreshments occupied the evening. At the close of the evening the certificates of graduation were awarded. Among those present were Pearl Penke, Christina Johnson, Hazel Engelund, Anton Henriksen, Marcus Crocker, Roy Oliver and the two chaperons, Miss Lila Cullen and Miss Jessie Henshilwood.

BATTLE AT PEARSON.

EL PASO, June 10.—Fighting was in progress between rebels and federals at Pearson, about 200 miles south of the international boundary, according to telegrams received today by the Mexican Northern railroad in Juarez. Dr. F. S. Pearson of New York and his London and Montreal associates own a big lumber mill at Pearson, and the majority of inhabitants are American. The town is in what heretofore has been considered rebel territory.

HURLS ROCK THROUGH WINDOW.

SAN FRANCISCO, June 10.—Frank Sixsor was so angered at the refusal of a Commercial street saloon man to give him a drink at an early hour this morning that he hurled a rock through the window. He was arrested for malicious mischief and later was given six months in the county jail.

PRINCETON EXAMINATIONS.

Examinations for entrance to Princeton University will be held this year in three places in California as follows: Irvinton, Anderson Academy; Nordhoff Thacher school, and Los Angeles Y. M. C. A. Examinations begin Wednesday June 12th at 9 p. m.

LOSE TO TRACY.

BRENTWOOD, June 10.—Brentwood's ball team lost to the Tracy aggregation by a score of 5 to 16 in a game on the Tracy grounds Sunday.

RICHMOND ELKS WILL ENTERTAIN

Flag Day Program Planned; Dance to Be Held This Month.

RICHMOND, June 10.—Richmond lodge of Elks has two big affairs planned for this month. Next Friday afternoon they will observe Flag Day at the Richmond theater, at which the public will be welcomed. Dr. Rowell of Berkeley lodge, past exalted ruler, will deliver the address, while prominent local Elks will contribute to the occasion.

Friday evening, June 21, Berkeley and Richmond lodges will combine for a concert and dance at East Shore park, which promises to be the smartest event of the summer season. The music will be furnished by the Fifth Regiment Infantry band, that achieved fame as the First California Volunteer band. It has won the prize in competition with all other military bands in the state.

PROMINENT RICHMOND COUPLE ARE MARRIED

RICHMOND, June 10.—Paul B. McQuiddy and Miss Blanche Barron, both of this city, surprised their friends Saturday evening by slipping quietly over to San Francisco and securing a marriage license.

McQuiddy did not take any of his friends, of whom he has an unlimited number, into his confidence, and Miss Barron also kept her relatives and friends in the dark about it.

McQuiddy is a member of the real estate firm of Truitt & McQuiddy, and one of the most prominent realty men of Richmond. The bride is a sister-in-law of Truitt, and is an attractive and popular young woman.

ALBANY GRADUATION EXERCISES ARE HELD

ALBANY, June 10.—The principal graduation of the Albany grammar school was held here Saturday when Principal George H. Stout presented diplomas to seven graduates. The teachers who assisted were Miss Sue Irwin, Miss Bessie Patton and Miss Irene Gallagher. A banquet was held, following the reading of the class prophecy by Miss Eleanor Bergerson and other contributions. The hosts were the members of the Mothers' Club, the school board and the teachers. In the class were Eleanor Bergerson, Anna Amavisco, Laura Sedgbeer, Chrystal Hagrman, Dorothy Gilbert, William Reed and Edward Czapsky.

PIEDMONT NOTES

PIEDMONT, June 10.—On Wednesday afternoon Mrs. Melville Tenney entertained the members of the Golden Rule circle of the King's Daughters at her home on Bonita avenue. The afternoon was spent with sewing at the conclusion of which refreshments were served. Among those present were: Miss Marion Howell, Miss Dorothy Crandall, Miss Memory Doubleday, Miss Florence Davis, Miss Irene Hill and Helen Munford Playter.

Dr. and Mrs. Murray Johnson, Miss Charlotte Playter and Dr. Annette Buckel have just returned from a motor trip to Pescadero, where they spent the week.

J. G. Graves of Dormedahl has just returned from a two months' trip, during which he visited all the larger cities of the United States.

Miss Blanche Frost of Pala avenue left on Saturday for Porterville, where she will spend her vacation.

Mrs. M. Childs of Highland avenue has returned from a visit to Oroville and will spend a few weeks with her father, Albert Nye, at his home in Fruitvale.

Mrs. C. J. Sommer and her daughter, Miss Helen, left Friday for Chico, where they will spend some weeks visiting friends and relatives. Later they contemplate spending some time at Lake Tahoe.

Mr. and Mrs. J. B. Donnolly and their son, Barnard, left Saturday for their summer home in Shasta county, where they will spend the vacation and entertain several of their friends.

Mrs. James Johnson of Pacific avenue has gone to Denver, where she will remain for several weeks visiting friends.

Mrs. J. Stafford of Monte avenue, who with her daughter, Mrs. Grace S. Bemis, is spending the summer at San Anselmo, spent the day, Wednesday, with her Piedmont friends.

Mrs. C. U. Martin was hostess at a thimble bee club at the home on Montecello avenue Friday afternoon. The work of this club is done for the benefit of the furnishing fund of the King's Daughters Home. The members of the club are: Mrs. J. Clark, Miss Kimball, Mrs. Ware Little, Mrs. Annie Williams, Mrs. Will Greenlaw, Miss May Greenlaw, Mrs. C. Kellogg, Mrs. Robert Dunn, Mrs. C. U. Martin, Mrs. J. Egan, Mrs. G. Bayley, Mrs. E. Broadwater, Mrs. Arthur Caldwell, Mrs. E. Jackson, Mrs. C. Glidden and Mrs. J. Brittleman.

On Friday evening Mr. and Mrs. C. U. Martin entertained their Domino Club and an enjoyable evening was spent. The club has a membership of forty.

Mrs. W. E. Sharon and Miss Esther Sharon returned from Santa Barbara Saturday.

Mr. and Mrs. Will Greenlaw, Miss May Greenlaw and Mrs. Annie Williams of Montecello avenue will spend the vacation at their summer home near Los Gatos.

Mr. and Mrs. Irving Hawkins of Oakland and their son and daughter are spending a couple of weeks at Del Monte.

Mrs. Horace Strother and children will spend the vacation in Stockton, the guests of Mrs. Strother's mother, Mrs. J. Woodhull.

Miss Carmen Ghirardelli and her cousin, Miss [illegible] will leave on June 29 for Alaska in company with Mrs. Alfred Higgins and her daughter, Miss Alberta Higgins.

Mrs. C. J. Sommer and her daughter, Miss Helen Sommer, left on Friday for Chico, their former home.

Edward Skinner will spend his vacation at Bakersfield.

Mrs. E. A. Guilbault has been appointed visiting secretary of the Mothers' and Teachers' Club in place of Mrs. A. Wehe, resigned.

Mrs. William Childs, who has been visiting her mother at Inverness, has returned to her home in Oakland avenue.

Mr. and Mrs. C. W. Hunt have returned from a short motor trip in the Santa Cruz mountains.

ADDITIONAL SPORTS

BILL REIDY AND HIS TROUBLES ARE NOT YET FINISHED

LOS ANGELES, June 9.—Bill Reidy, new boss of the Seals, had the pleasure of winning two games out of five played between his ball team and the Happy gang. All week it had been a Vernon victory, with one exception, up to yesterday and in the a. m. session they made it one more. In the afternoon Bill's gang worried along until the tail end of the game and then chased five over.

The matinee performance was the better of the two, for it not only showed a tight fit for seven innings, but got Delhi into the ring again, and this time he won easily. Kane rapped him for three swats, as did Bayless, but neither of them could get anything out of the drives. Carlisle couldn't get any hits, but he got the only run the Tigers made, and that by fast sprinting when Mohler was not looking.

In the first inning Delhi walked him and then, after Kane had flied to right, Carlisle dashed to second on Burrell's drive to left. Carlisle kept a long lead off second base when Brashear went to bat, shot to third and scored by a long slide.

Delhi was so good after that all the way that only one Tiger got as far as third base. That was Kane in the third, who doubled and stole. Stewart was good for seven innings, but in the eighth he exploded with a roar. When the Seals got three runs in and three men on bases before one of them was out and after Stewart had allowed two passes, two singles and a double, Hap Hogan put in Carson. Before he had been pitching two minutes a bad heave by Agnew to the plate let two more runs slip in. Then Carson began to mow them down, but he had arrived too late.

HARTLEY STARTED IT.

It was Mohler's turn to bat first in the eighth inning, but Reidy sent in Hartley, and this slugger was given a pass. Raftery beat out an infield single to first and Gedeon bounced the ball to Carson, who threw the ball to third to catch Hartley, but failed.

Then, with the bases full, McArdle cracked the ball against the scoreboard for a double that scored Hartley and Raftery. Stewart filled the bags again with a pass to Corhan, and Jackson slammed the ball to right for a single that scored Gedeon. Schmidt hit a grounder off Carson to Agnew, and in trying to catch McArdle at the plate Ag threw low and the ball got by Brown, both McArdle and Corhan scoring.

After this, Delhi was thrown out at first on a grounder to Corhan, and Mundorff and Altman fanned.

The really fine feature of this game was McArdle at short. He ate everything alive that went his way. In the ninth he ran across second base at top speed and made a lefthand catch of Brown's line fly, and then stepped back on second and doubled up Brown. Score (morning game):

MORNING GAME.

VERNON.

	AB.	R.	BH.	SB.	PO.	A.	E.
Carlisle, l. f.	3	1	3	2	3	0	0
Kane, c. f.	4	0	2	1	3	0	0
Burrell, 3b.	5	1	1	0	1	2	1
Brashear, 2b.	4	0	1	0	1	8	0
Bayless, r. f.	4	1	3	0	2	0	0
Litschi, ss.	3	0	2	1	3	3	1
Agnew, 1b.	3	0	0	1	10	0	0
Sullivan, c.	3	1	0	0	4	2	0
Raleigh, p.	2	1	0	0	0	3	0
Totals	31	5	12	6	27	13	2

SAN FRANCISCO.

	AB.	R.	BH.	SB.	PO.	A.	E.
Powell, l. f.	4	0	2	0	2	0	0
Mohler, 2b.	3	0	0	0	2	2	0
Mundorff, r. f.	2	0	1	0	1	0	0
Hartley, r. f.	1	0	1	0	0	0	0
Raftery, c. f.	3	0	0	0	2	0	0
McArdle, ss.	4	1	2	0	2	2	0
Corhan, 3b.	4	1	2	0	3	0	0
Jackson, 1b.	3	0	0	0	4	1	0
Berry, c.	3	1	0	0	7	3	0
Miller, p.	3	1	1	0	1	1	1
McCorry, p.	0	0	0	0	0	0	0
Altman, r. f.	1	0	0	0	0	0	0
*Schmidt	1	0	1	0	0	0	0
Totals	33	3	10	0	24	9	1

*Batted for Miller in the eighth.

RUNS AND HITS BY INNINGS.

	1	2	3	4	5	6	7	8	9	
Vernon	0	1	1	0	0	0	3	0	*	—5
Base hits	2	3	1	0	1	2	4	0	*	—12
San Francisco	0	1	0	0	0	0	1	1	0	—3
Base hits	2	4	0	0	0	1	1	2	0	—10

Summary: Twelve hits and 5 runs off Miller in 7 innings. Charge defeat to Miller. Two-base hit—Litschi. Sacrifice hits—Raleigh 2, Jackson. Bases on balls—Off Raleigh 5, off Miller 2, off McCorry 3. Struck out—By Raleigh 4, by Miller 5, by McCorry 1. Double play—Jackson to McArdle. Wild pitches—Miller 3. Time of game—1 hour and 55 minutes. Umpires—McGreevy and McCarthy.

AFTERNOON GAME.

VERNON.

	AB.	R.	BH.	SB.	PO.	A.	E.
Carlisle, l. f.	3	1	0	0	3	0	0
Kane, c. f.	4	0	3	1	4	0	0
Birrell, 3b.	4	0	1	0	0	1	0
Brashear, 2b.	4	0	0	0	2	2	0
Bayless, r. f.	4	0	3	2	1	0	0
Litschi, ss.	4	0	1	0	3	4	1
Agnew, 1b.	3	0	0	0	9	2	2
Brown, c.	4	0	0	0	5	0	0
Stewart, p.	3	0	0	0	0	2	0
Carson, p.	0	0	0	0	0	0	0
*Stinson	0	0	0	0	0	0	0
Totals	33	1	8	3	27	13	3

*Stinson batted for Agnew in ninth.

SAN FRANCISCO.

	AB.	R.	BH.	SB.	PO.	A.	E.
Mundorf, r. f.	5	0	1	0	4	0	0
Mohler, 2b.	3	0	1	0	2	2	0
Raftery, c. f.	5	1	1	0	3	0	0
Gedeon, l. f.	5	1	0	0	1	0	0
McArdle, ss.	4	1	2	0	2	10	0
Corhan, 3b.	3	1	1	0	0	3	0
Jackson, 1b.	4	0	1	0	13	0	0
Schmidt, c.	4	0	0	0	0	1	0
Delhi, p.	4	0	3	0	0	1	0
Altman, 2b.	1	0	0	0	2	0	0
**Hartley	1	1	0	0	0	0	0
Totals	38	5	10	0	27	16	0

**Hartley batted for Mohler in eighth.

RUNS AND HITS BY INNINGS.

	1	2	3	4	5	6	7	8	9	
Vernon	1	0	0	0	0	0	0	0	0	—1
Base hits	1	0	1	2	1	1	0	1	1	—8
San Francisco	0	0	0	0	0	0	0	5	0	—5
Base hits	2	1	1	0	1	1	1	3	0	—10

Summary: Ten hits and 5 runs off Stewart in 7 innings; taken out in eighth with 3 runs in, bases full and no outs. No hits and 2 runs off Carson in 2 innings. Charge defeat to Stewart. Two-base hits—McArdle 2, Kane. Sacrifice hit—McArdle. First base on called balls—Off Stewart 2, off Delhi 2. Struck out—By Stewart 5, by Carson 2. Double plays—Litschi to Agnew; McArdle unassisted. Time of game—2 hours. Umpires—McCarthy and McGreevy.

LIST OF REFEREES FOR JOKE SCRAP SUBMITTED

EAST LAS VEGAS, N. M., June 10.—Jack Curley and Charles O'Malley and the local committee of sportsmen promoting the Flynn-Johnson battle for the heavyweight championship here July 4, yesterday presented to Jack Johnson a list of names from which to choose a referee.

The names on the list were: Jack Welch, San Francisco; Sandy Griswold, Omaha; Otto Floto, Denver; George Barton, Minneapolis; Ed W. Cochrane, Kansas City; "Honest John" Kelly, New York; Charles Murray, Buffalo; Sam Austin, New York, Ed W. Smith, Chicago; Harry Sharpe, St. Louis; Frank Neel, St. Louis; Abe Pollock, Denver; [illegible] Jones, Albuquerque, and Charles O'Malley, Las Vegas.

Johnson was requested to select first, second and third choices in order that a quick substitution could be made should anything happen at the last minute to prevent the first choice serving.

Flynn and Johnson both are hard at work training for the fight. Work will begin this week on the erection of the arena, which will seat 15,000 people.

McCARTHY GETS A BOUT.

PHILADELPHIA, June 10.—Local fans will have their first opportunity of seeing Luther McCarthy, the sensational white hope, in action in the east. Tim Logan, the pilot, with seven knockouts in eight starts, will be his opponent, June 15.

ANGELS SHOW CLASS IN NORTH AND WIN GOING AWAY

PORTLAND, June 10.—Los Angeles left our glorious clime Saturday night for San Francisco with the humbled Beavers glad that the week's play was over, for of the six games played, Berry's gang got away with four of them.

Yesterday it was too much Chech after Nagle had got bumped, and not enough Steiger. The Beavers played raggedly, and many of the Los Angeles hits were merely drives through the left infield which Lindsay and Butler made almost no effort to get.

Early in the game Portland started in hitting Nagle, and in the second Mahoney drove in two runs. Nagle was benched and Chech sent to the rescue, and, although Portland put men on bases frequently, they failed to send men home. Two fast double plays by Los Angeles figured in stopping the Beaver rallies.

Steiger worried through the first inning, but in the second four hits counted for three runs. Boles' triple counted for another in the fourth, after a walk. Chech dropped a ball over the fence in the seventh for the fifth Angel score.

More trouble ensued in the eighth, when Dillon doubled. Harkness was sent to replace Steiger, a sacrifice bunt was pulled off and some more slipshod work by the infield gave Boles a chance to make the third hit and score two more.

Boles was easily the star of the game, his three hits driving in five of Los Angeles' tallies. Chech had everything and was especially brilliant with men on bases. His homer in the seventh was a swat which went far over the left field fence.

The score:

LOS ANGELES.

	AB.	R.	BH.	PO.	A.	E.
Howard, 2b.	5	0	1	4	3	0
Berger, ss.	5	1	3	2	3	1
Daly, c. f.	3	0	1	1	0	0
Page, l. f.	5	0	0	0	0	0
Dillon, 1b.	4	2	2	8	0	0
Metzger, 3b.	2	1	1	5	1	0
Driscoll, r. f.	3	2	0	2	0	0
Boles, c.	4	1	3	5	0	0
Nagle, p.	1	0	0	0	2	1
Chech, p.	3	1	1	0	2	0
Totals	35	8	12	27	12	2

PORTLAND.

	AB.	R.	BH.	PO.	A.	E.
Chadbourne, l. f.	5	0	2	2	0	1
Lindsay, 3b.	5	0	1	2	7	0
Rodgers, 2b.	4	0	3	1	0	0
Krueger, c. f.	3	0	1	0	1	0
Mahoney, r. f.	4	0	2	0	0	0
Rapps, 1b.	3	1	0	14	0	0
Butler, ss.	4	1	1	3	3	0
Burch, c.	4	0	0	3	2	0
Steiger, p.	2	0	0	2	6	0
Harkness, p.	0	0	0	0	1	0
*Fisher	1	0	0	0	0	0
Totals	35	2	10	27	20	1

*Batted for Harkness in ninth.

RUNS AND HITS BY INNINGS.

	1	2	3	4	5	6	7	8	9	
Los Angeles	0	3	0	1	0	0	1	2	1	—8
Base hits	0	4	0	1	1	0	3	2	2	—12
Portland	0	2	0	0	0	0	0	0	0	—2
Base hits	2	2	2	0	1	2	1	0	0	—10

Summary: Struck out—By Steiger 1, by Harkness 2, by Chech 4. Bases on balls—Off Steiger 2, off Nagle 2, off Chech 1. Two-base hits—Howard, Mahoney, Dillon, Daly. Three-base hits—Boles. Home run—Chech. Double plays—Chech to Berger to Howard to Dillon, Chech to Metzger to Dillon. Sacrifice hits—Driscoll, Daly, Metzger. Stolen bases—Daly, Berger, Driscoll. Innings pitched—By Nagle 2, by Steiger 7. Base hits—Off Nagle 5, runs 2; Steiger 9, runs 5. Credit victory to Nagle. Charge defeat to Steiger. Time of game—1 hour 45 minutes. Umpires—Wheeler and Finney.

BARBARIANS ARE WINNERS.

SAN FRANCISCO, June 10.—The Barbarian cricket team yesterday afternoon defeated last year's champion Alameda team at the Stadium wicket by 40 runs. Alameda batted first and tallied 58 runs of which "Stonewaller" Kaufmann compiled 19 and Peterson 11. On the Barbs going to the wickets, Kellet got set and knocked the ball all round the wicket for 46 bingles before he was run out. The fielding of the Barbarians was one of the brilliant features of the game.

JEM DRISCOLL COMING.

NEW YORK, June 10.—England's featherweight champion, Jem Driscoll, has cabled to friends in this country that he is making preparations to visit this country again in a few weeks, with the intention of securing a date with Johnny Kilbane, the featherweight champion of the world.

RICHMOND MAN HURT.

William Tuce of Richmond was struck by a Southern Pacific electric train at Stanford and San Pablo avenues yesterday noon, receiving several fractured ribs and bruises about the head and body. He was treated at the receiving hospital by Dr. Bell and Steward Travers.

AMATEUR ACTORS SHINE IN SKETCH

St. Joseph's Sodality Holds Successful Affair at Fruitvale.

FRUITVALE, June 10.—The amateur theatricals given by the dramatic club of St. Joseph's Sodality in the gymnasium last night proved a success in every way. "A Cowboy in Boston" was presented, with Joseph Greig in the title role, who made a marked hit. The staging was elaborate and the efforts of the actors were well received by a large asudience.

"Who Will Be Nominated?" a political convention sketch, was also given by members of the club. The management of the entertainment was in charge of Rev. P. Ildephons Moser, O. F. M. The proceeds are to be devoted to paying off the indebtedness on the gymnasium.

Y. M. I. DELEGATES PLAN TRIP TO SANTA CLARA

RICHMOND, June 10.—To take part in the dedication of the new buildings of the Santa Clara University on Sunday, June 16, members of Burke Council, Young Men's Institute, here will discuss plans and details at their meeting tomorrow evening, and it is expected a large delegation will be sent. Members of the order from all over the central section of the state, and the grand officers of the Native Sons will be present. The city of Santa Clara is preparing to entertain the visitors in a lavish manner.

GONORRHEA CURED

DR. LEE

1128 Broadway, Oakland, Cal.

As long as any trace of the discharge remains no man is cured of this disease, and it is to his interest to seek the services of a SPECIALIST who has never failed to cure any case which come under his care. Those affected with this disease make a grave mistake in trying to doctor themselves with drug-clerk prescriptions and advertised "injections." The injections force the disease farther into the body and make it more deep-seated and impossible for the average physician to cure. DR. LEE is the only specialist who treats these cases personally. His treatment is strictly private, painless and soothing, and it don't delay you from your work. His fees are very low. If necessary he will cure you at home. He also cures the other private diseases of men, including weakness and contagious blood poison.

For Blood Poison I administer the Genuine "606." "Beware of Imitations."

I have letters of personal instructions from Prof. Dr. Ehrlich, and I administer the remedy by the most scientific method.

I will give you "606" without pain and without danger—no hospital—no delay from work. No other specialist does this. After treatment I will give you a blood test—and guarantee results. My fee to administer the Genuine "606" is lower than that of any other reliable Specialist in California.

Low fees, easy payments and CERTAIN cures for all PRIVATE diseases have made me the leading and most reliable specialist for men. Call or write for free chart.

Strictly private. Phone Oakland 414.

Japonette

THE TURNING POINT

By Robert W. Chambers.

AND ALL THE NEW BOOKS in

Cooper's LIBRARY

480 13th St. Opposite Kahn Bros.

Phone Oakland 3793.

from here

to Los Angeles

$25 round trip

and to San Diego $29 round trip

Tickets on sale daily

Good for return until October 31, 1912

Santa Fe's new train

The Angel

Leaves Oakland daily at 4:00 p. m.

This is California's finest train.

On the return trip the Saint offers the same superior service.

Phone or call for reservations.

[illegible], General Agent.

T. A. RIGDON, Passenger Agent.

1218 BROADWAY

Phone—Oakland 425

[illegible], Agent Depot, 40th and San Pablo

Phone—Piedmont 1068

Santa Fe

EXTRAORDINARY AUCTION

We have instructions to sell the entire stock of new furniture of the Ford & Johnson Company (factory in Indiana). Sale will take place at warehouse, 536 to 540 Twentieth street, near Telegraph avenue, Oakland, on

Tuesday, June 11, at 10:30 a. m.

Open for inspection Sunday and Monday afternoons

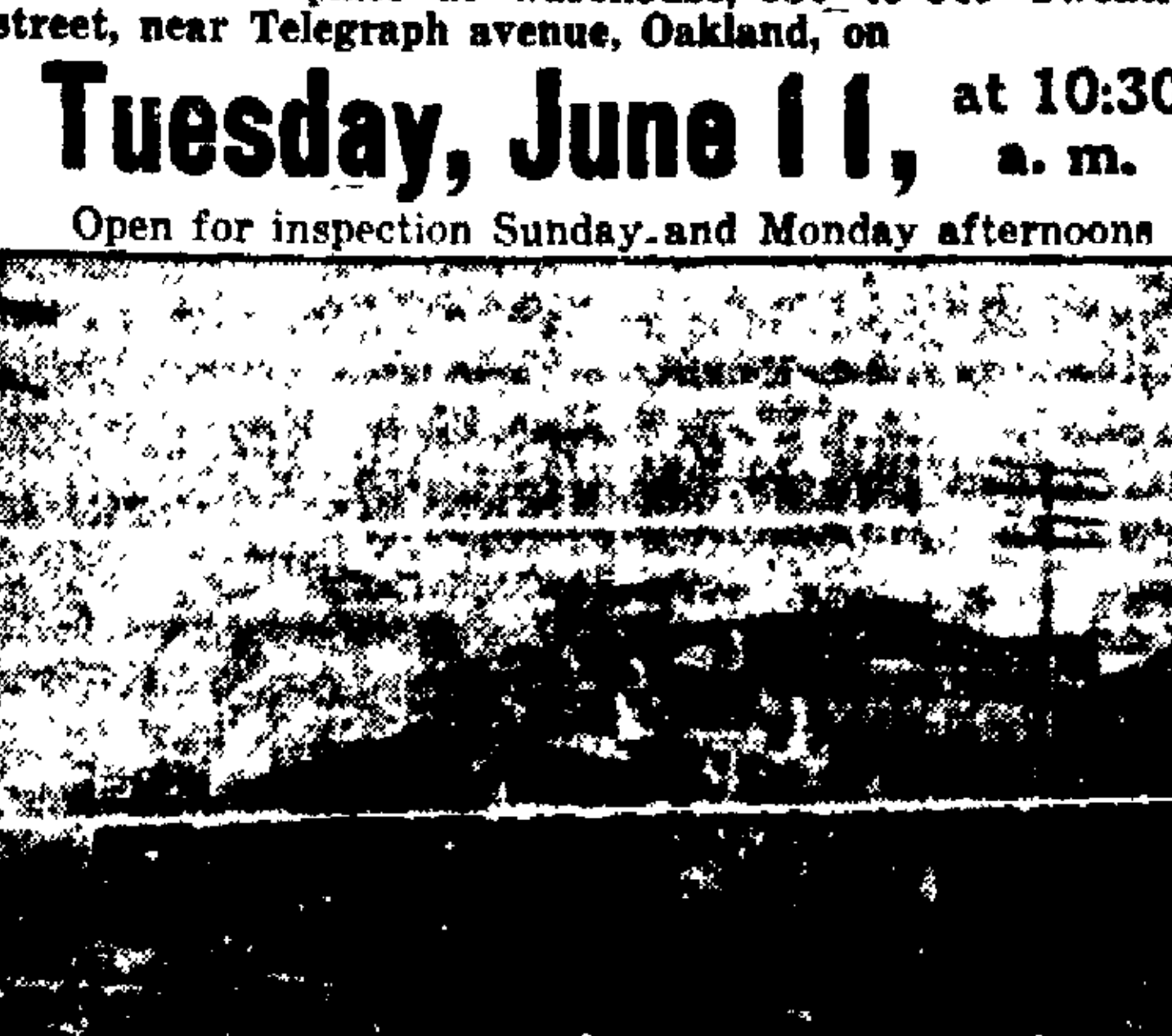

The Ford & Johnson Company have the reputation of making the best furniture in the United States. This stock includes 41 carloads of extra fine mahogany, maple and oak dining room, bedroom and parlor chairs, rockers, davenports, reed and fibre furniture, office furniture, buffets, china closets, brass beds, sanitary couches, baby carriages, etc., etc. All must and will be sold.

J. A. MUNRO & CO.

AUCTIONEERS

Main Office, 1005-7-9 Clay St.

OAKLAND Telephone Oakland 4671.

2317 Santa Clara Avenue, Alameda. Phone Alameda 105

911-913 Flatiron Bldg., San Francisco. Phone Douglas 641

Auction Sales of Furniture at Private Homes a Specialty.

GOVERNMENT TUG TO BE MADE OIL BURNER

Governor Markham to Have New System Installed at Once.

NEWS IN GENERAL OF OAKLAND'S WATER FRONT

Many Vessels Dock at Local Wharves and Discharge Various Cargoes.

With the completion of repairs to the hull this morning at the Pacific shipyards, the government tug Governor Markham was shifted from that company's yards to a berth alongside the United Engineering works where the little representative of Uncle Sam will have an oil burning system installed. The Markham was originally operated by gas but the growing popularity of oil system on this coast resulted in the government officials ordering the installation of the new system.

The gas engines of the Markham were removed at the yards of the Union Iron works on the San Francisco side after which the craft was shifted over to this side to have her hull repairs attended to.

During her stay at the Pacific shipyards the Markham's deck and side planking were replaced with new timbers. Interior and exterior wood work was also repaired. Besides having an oil burning system installed the Markham will be fitted out with a complete electric lighting plant. According to many the growing popularity and success of the oil burning systems installed in the various Pacific steamers during the past year has been so marked that the government war department is making secret investigations with a view to installing the systems in the big fighting machines of Uncle Sam.

During the past months the big Pacific steamers Eureka and Jason have had the new oil burning systems installed at the local yards of the Moore & Scott Co., and so successful have the systems proved that practically every coastwise concern is making preparations to change to the new system which is cheaper and more easily handled than the coal burning engines.

LEELANAW DEPARTS.

The steamer Leelanaw formerly on the Bates & Cheseborough company's Panama run sailed late today from Long wharf for Seattle with a cargo consisting of five cars of machinery and 5000 cases of distillate for the Alaskan mines. The Leelanaw has been chartered from the Bates, Cheseborough people by the Western Alaska Steamship Co. for operation between Nome and Puget Sound ports. The big steamer for the past few days has been at the local yards of the United Engineering works undergoing a general overhauling in preparation for her coming Alaskan run. The vessel sailed in charge of Captain Brown. The Panama run left vacant by the Leelanaw will be taken by the Steamer Portland.

Although the weather was rather cool on the water yesterday one of the biggest crowds of water enthusiasts of the season was on the bay. El Campo was the mecca to which practically all of the vessels traveled and the waters about that place were literally swamped with launches, tugs, yachts and other pleasure craft bearing loads of pleasure seekers.

The pleasure launches Legonia and Ceres were out from this side. The persons who made the trip on the Ceres under the able captainship of Captain Stanly, follow:

George W. Nunes, Eva M. Johnson, F. L. Bambridge, Cecil Brown, W. Vaughn, Adah E. Gerter, William H. Burgers, Fred Watson, Ema Brayil, C. Madsen, A. Wright, Fred M. Farias, Velda Smith, William Farias, Ned Johnson, Roger Farias.

Among the yachts out from this side were the Alice M., Tyree, Neola, Flyaway, and Neptune.

REPAIRS COMPLETED.

The repairs to the gas schooner Newark were completed at the Atlas Gas Engine company's yards yesterday and the little vessel shifted across to the San Francisco side to be put in readiness for a run to the waters of Puget Sound. The Newark has been chartered by a Puget Sound lumber company for operation in the lumber trade route of the Sound. While at the local yards the little vessel had her engine overhauled. She will load supplies on the San Francisco side and will then sail for the north.

The first vessel of seagoing class to dock at the city of Oakland's new wharf at Livingston street came in this morning when the three masted schooner Oceanic Vance in tow of the Redstack tug Sea Prince tied up at the newly constructed wharf. The vessel is discharging a lumber cargo.

The steam schooners Ravalli, Captain Nelson from Eureka and the Nome City, Hansen, from Seattle, arrived here yesterday and tied up at berths at the Sunset Lumber company's wharf. Both are discharging lumber cargoes.

The steam schooner Redondo, Captain Magee from Willapa Harbor is at the United Engineering works undergoing repairs. She arrived here yesterday.

LEAVES LUMBER.

The steam schooner Despatch completed her lumber discharge at the De Fremery wharf yesterday and sailed for Eureka. She was in charge of Captain Rees.

The steam schooner Daisy Gadsby is at the Oakland Dock and Warehouse company's wharf discharging a lumber cargo. The vessel came from Willapa Harbor.

The steam schooner Brunswick, Captain Wahlgren, arrived at Long wharf today from Fort Bragg. She is leaving a 275,000 foot lumber cargo.

Vessels at Long Wharf today included the steam schooners Westerner, Captain Kelly, from Willapa Harbor, discharging lumber; National City, Captain Bostrom from Fort Bragg, discharging lumber; Samoa, Captain Olsen, from Caspar, discharging 4491 ties, and Pasadena, Captain McGovern, from Albion, discharging lumber.

The Willamette completed her cement loading yesterday and sailed for Seattle. She was in charge of Captain Reiner.

The steamer City of Puebla is at Long wharf loading 1000 tons of freight and discharging 500 tons of general merchandise.

The schooner May Dodge is at the Pacific shipyards undergoing a general overhauling. The little windjammer for several days past has been discharging lumber in the inner harbor.

LIVERMORE BOY SCOUTS ORGANIZE

LIVERMORE, June 10. — A local company of Boy Scouts of America has been organized here and Nelson Updike selected scout master and Rodner Harvey assistant scout master. Permanent officers for the ensuing year will be chosen this evening. It will also be decided where the scouts will make their annual camp this summer. The lads have been given headquarters on the second floor of the town hall. Among those who have joined the organization are: Elmer Osborn, Walter Madison, Raymond L. Olson, Clarence Plank, Seward Berry, Edward Goester, Angus McVicar, Arthur Feidler, Clarence Donahue and M. Roterhand.

MONEY AND EXCHANGE.

NEW YORK, June 10.—Close: Prime mercantile paper, 3¾ to 4 per cent.

Sterling exchange, steady, with actual business in bankers' bills at $4.8475 for 60-day bills and at $4.8700 for demand.

Commercial bills, $4.84.

Bar silver, 67½c.

Mexican dollars, 50c.

[illegible]

STREET WAITS FOR COURT'S DECISION

Expected Action of Supreme Tribunal Has Effect on Today's Dealing.

NEW YORK, June 10.—An element of restraint in today's dull and narrow stock market lay in the possible announcement of some important decisions by the United States Supreme Court. Steel hovered within a fraction of last week's close, despite the belief that May tonnage figures, to be issued later in the day, would be quite favorable. Sugar shares added to recent gains, with some revival in Tobacco stocks. Among minor railways Wabash issues were especially weak.

The market closed irregular. Publication of the government crop report, showing further serious deterioration of winter wheat, caused marked weakness in St. Paul. Announcement that no anthracite decision would be rendered caused abrupt weakness in the Coal shares. Bonds were irregular.

UNFILLED STEEL TONNAGE.

NEW YORK, June 10.—The unfilled tonnage of the United States Steel Corporation on May 31 totaled 6,170,982 tons, an increase of 86,098 tons over the preceding month.

SAN LEANDRO FETE CLOSES IN GLORY

Band Concert on Plaza Ends Carnival; Queen in Automobile.

SAN LEANDRO, June 10.—As the last feature of the cherry carnival, held here last week, officially closing Saturday night with a mardi gras ball, a band concert was held in the famous plaza, which attracted hundreds of persons who gathered on the large grass plot during the afternoon, tired with the excess of fun of the previous day.

Many automobiles carrying visitors from neighboring towns were also in evidence. Miss Blanche Deutsch, who reigned as queen of the fiesta, appeared on the square during the afternoon in an automobile, accompanied by Miss Bessie Birchnel and Miss Frances Michaels, her maids of honor during the carnival, and Dorothy Mason, one of her pages. Accompanying them was Mrs. H. B. Howell, in whose machine the party was riding.

A tentative report by Bud Eber, chairman of the committee in charge of the fiesta, was made today, showing that the success of the fete had far exceeded their most sanguine expectations. A large sum was secured over and above expenses, which will probably be set aside for use in a festival to be held next year.

Marriages, Births, Deaths.

MARRIAGE LICENSES.

The following marriage licenses have been issued:

BATCHELLER-THOMPSON—John E. Batcheller, 40, San Francisco, and Mary A. Thompson, 40, San Jose.

CALLAHAN-GEERDTS—Jeremiah R. Callahan, 34, Berkeley, and Isabel Geerdts, 28, Oakland.

JONES-VERHAS—Oliver W. Jones, 29, and Ida Helen Verhas, 29, both of Oakland.

JONES-JONES—Owen T. Jones, 52, and Ann Jones, 57, both of Oakland.

KNISS-GIAMBRUZZO—Albert A. Kniss, 40, Soledad and Elisabeth Giambruzzo, 48, Oakland.

PARENTI-LYNCH—Michael Parenti, 24, and Agnes Lynch, 18, both of Oakland.

DEATHS

BALDWIN—In this city, June 8, 1912, Rachel C. Baldwin, mother of Mrs. F. A. Schwager of Oakland, Mrs. A. F. Carpenter of North Yakima, Wash.; H. H. and William Baldwin, a native of Boston, Mass., aged 78 years and 4 months.

Friends are respectfully invited to attend funeral services tomorrow (Tuesday), June 11, at 1:30 o'clock p. m., at the parlors of James Taylor Company, northeast corner of Fifteenth and Jefferson streets, Oakland.

GARVEY—In this city, June 9, 1912, John Jr., only child of John and Mary J. Garvey, a native of Oakland, aged 2 days.

HARLOCK—In this city, June 9, 1912, May E., beloved wife of Thomas Harlock, loving mother of Irene and William Harlock, beloved daughter of Mr. and Mrs. Daniel Cavanaugh and sister of Thomas Ahern, Mrs. Margaret Stokler, Mrs. Annie Muller and Mrs. Catherine Hobbs, a native of California, aged 40 years.

Friends and acquaintances are respectfully invited to attend the funeral tomorrow (Tuesday), June 11, at 8:30 o'clock a. m., from her parents' residence, 4308 Shattuck avenue; thence to Sacred Heart Church, Forneth and Grove streets, where a requiem high mass will be celebrated for the repose of her soul, commencing at 9 o'clock a. m. Interment, St. Mary's Cemetery.

HARRIS—In this city, June 8, 1912, Josephine, wife of Charles Harris and mother of Maurice Hunter, Miles Blake Hunter, Mrs. Kingsly Brown of Sacramento and the late Elmer H. Hunter, a native of Maryland, aged 50 years.

JACOBSEN—In Fruitvale, this city, June 8, 1912, Captain Jacob E. Jacobsen, beloved father of Richard E., Charles H., August C. and Emile Jacobsen and uncle of Mrs. Tina Jacobsen and Helen and Olga Jacobsen of Hayward, a native of Denmark, aged 77 years 1 month and 20 days. A member of Oak Grove Lodge, No. 215, F. & A. M., and Master Mariners' Benevolent Association of San Francisco. Remains at parlors of Arthur A. Barber & Co., Fruitvale.

Friends and acquaintances are respectfully invited to attend the funeral tomorrow (Tuesday), at 2 o'clock p. m., from the Fruitvale Masonic Temple, East Fourteenth street, at Thirty-fourth avenue. Services under auspices of Fruitvale Lodge, No. 336, F. & A. M. Interment, Evergreen Cemetery.

JOHNSON—In West Berkeley, June 9, 1912, Maria Johnson, dearly beloved wife of John E. Johnson and devoted mother of John E., Edward A., Sam A., Lily A., Zacharias A. and Carleb E. Johnson, a native of Finland, aged 56 years 6 months and 3 days.

Friends and acquaintances are respectfully invited to attend the funeral tomorrow (Tuesday), June 11, at 2 o'clock p. m., from the Finnish Lutheran Church, Channing way, between Eighth and Ninth streets, West Berkeley. Interment, Sunset View Cemetery.

KENNEY—In this city, June 8, 1912, Bridget Mary Kenney, wife of Martin Kenney and mother of Mrs. Charles Bates, George E. [illegible] and John M. Kenney, a native of County Galway, Ireland, aged 68 years.

LARONDE—In this city, June 9, 1912, Maria Laronde, relict of Charles Laronde, beloved mother of Mrs. Frank Higuera, grandmother of Mrs. W. B. Benjamin and great-grandmother of Evangeline Higuera, Juliette and Marguerite Benjamin, a native of Germany, aged 88 years.

Private funeral services and interment Wednesday, June 12, at 10 o'clock a. m., from the chapel of the California Electric Crematorium, Piedmont avenue, at the entrance of Mountain View Cemetery.

NAHASE—In this city, June 9, 1912, Ruth K., beloved wife of K. Nahase and mother of Julia, Edward and Alfred Nahase, a native of Syria, aged 30 years.

MURILLO—In this city, June 9, 1912, Isabelle, beloved daughter of Paul and Antoinette Murillo and sister of Rudolph, Lewis and Annette Murillo, a native of California, aged 2 years and 8 months.

[illegible] invited to attend funeral, which will leave family residence, 572 Forty-fifth street, tomorrow (Tuesday) June 11, at 1 o'clock p. m. Interment, St. Mary's Cemetery.

RIDEOUT—In this city, June 9, 1912, Captain Benjamin Rideout of Berkeley, beloved husband of Ellen F. Rideout and father of Captain B. N. and Eugene F. Rideout and Mrs. Annie M. Willis, a native of Maine, aged 86 years.

CALIFORNIA (ELECTRIC) CREMATORIUM
Piedmont Avenue at Entrance Mountain View Cemetery
Phone Piedmont 194
Make Arrangements Through Your Undertaker
LAWRENCE F. [illegible]

NEW YORK STOCK LIST

The following quotations of prices of stocks in the New York Stock Exchange are from J. C. Wilson, member of the New York Stock Exchange, with offices in the Mills building, Montgomery and Bush streets, San Francisco:

Sales	Stocks—	High.	Low.	Bid.	Ask.
.....	Am Agriculture	..	..	61¼	61¾
.....	do pfd	..	..	100	100½
....	Allis-Chalm	..	..	¾	1
.....	do pfd	..	..	2½	10
1770	Amalg Cop	56⅝	55⅝	56⅝	56⅝
16700	Am Beet Sugar	75¾	74¼	74½	74¾
.....	do pfd	..	..	100½	101
5000	Am Can Co	37⅛	36	36⅝	36⅞
1000	do pfd	119¾	118¾	119½	119
200	Am C & Fdry	..	..	59½	60
.....	do pfd	..	..	111½	120
100	Am Cotton Oil	..	..	53½	54
.....	do pfd	..	..	94⅝	98
.....	Am H & L	..	..	5½	6⅝
.....	do pfd	..	..	24	26½
.....	Am Ice Sec	..	..	26½	26¾
100	Am Linseed	..	..	14½	14½
.....	do pfd	..	..	88	89¼
.....	Am Locomotive	..	..	42	42¼
.....	do pfd	..	..	106	106¾
2300	Am S & Ref	85⅞	85⅝	85½	85⅝
100	do pfd	..	..	107⅝	107½
10200	Am Sugar	133⅝	131⅝	132¾	132½
800	do pfd	122⅞	122½	121½	122½
100	Am Steel Foun	..	..	36	37
2200	Am T & T	146¼	145⅝	145⅝	146¼
.....	Am Tob pfd new	106¾	106	104⅝	105
100	Am Woolen	..	..	28½	29½
.....	do pfd	..	..	91	92
3500	Anaconda	44⅞	44¼	44¼	44⅝
.....	Atlantic C Line	..	..	140	141
2900	A T & S F	107⅝	106¾	106⅞	107½
800	do pfd	103½	103¼	103½	103⅝
.....	Bethlehem S pfd	..	..	71	72½
1000	Balt & Ohio	..	..	108¾	109
.....	do pfd	..	..	87½	88
6000	B R T	60	57¾	58½	58⅝
1400	Canadian Pac	265	264	264½	265
700	C & O	78	77⅝	77¾	78
.....	C & A	..	..	18½	20
.....	do pfd	..	..	25½	29
.....	C & G W	..	..	17½	19½
.....	do pfd	..	..	33½	34½
100	C & N W	135	131⅞	135½	137
.....	do pfd	..	..	180	192
6400	C M & St P	105	103⅝	103¾	104
.....	do pfd	..	..	141½	143
.....	L S R	104⅝	102⅝	102½	103¾
.....	do pfd	113½	113¼	113¼	114
800	Cen Leather	26⅝	26	26	26⅝
.....	do pfd	..	..	92½	94
3800	Chino	34	33½	33½	33¾
.....	CCC & St L	..	..	56	57
.....	do pfd	..	..	100½	105
.....	Colo Fuel & I	..	..	28⅝	29
400	Am Tob	206	204	205	205
200	do pfd	107⅝	107½	107¼	108
.....	Colo Southern	..	..	39	41
.....	Snuff	160¾	160	163	164
.....	do pfd	..	..	100	103
200	Consol Gas	142	141¾	141	142
.....	Corn Products	..	..	15	15⅛
.....	do pfd	..	..	82	83
.....	Del & Hudson	..	..	168½	170
.....	D L & W	..	..	540	550
100	D & R G	..	..	20	21
800	do pfd	38⅝	34½	35	37
2700	Distilling Sec	33⅞	33	33¼	33½
800	Mexican Cen	68⅛	67¼	68	68⅛
2500	Erie	35⅛	34½	35	35⅛
.....	do 1st pfd	..	..	52½	53½
.....	do 2d pfd	..	..	42¼	42¾
1000	Gen Electric	170	169	169	170
500	Great North Ore	42½	41¾	41¾	42
200	do pfd	184	183¾	183⅝	183½
1400	Goldfield	4½	4⅜	4⅝	4½
200	Illinois Cen	127	126⅝	127	128
100	Interboro-Metro	..	..	20	20¼
600	do pfd	58½	58	57⅞	58⅛
.....	Internat Harv	..	..	119½	121½
100	do pfd	..	..	117½	122
1200	Internat Paper	18½	17½	18	18¼
.....	do pfd	60½	60¼	60½	61
.....	Internat Pump	..	..	23½	26¼
.....	do pfd	..	..	79⅞	81
.....	Iowa Central	..	..	11	13
.....	do pfd	..	..	25	30
.....	Lake Erie & W	..	..	15	17½
.....	do pfd	..	..	83½	30⅝
9900	Lehigh Valley	175⅝	173	173⅞	174⅛
300	L & N	158¾	158½	158¾	159¾
.....	Mackay	..	..	85	88
.....	do pfd	..	..	69	69½
.....	Inspiration	20	19¾	19⅞	20
.....	Mexican Cen	..	..	31⅝	32
.....	Miami	28¼	27⅞	28	28¼
.....	Minn & St L	..	..	19⅞	20
.....	do 1st pfd	..	..	48	49
.....	M St P&SS M	..	..	140	141¼
.....	do pfd	..	..	152	154
700	M K & T	28⅝	28	28	28½
.....	do pfd	..	..	60¾	61
2100	Mo Pacific	37¼	36½	37	37¼
100	Nat Lead	..	..	57½	57¾
.....	do pfd	..	..	107½	109¾
.....	Nat Biscuit	..	..	156	157
.....	do pfd	..	..	125	131
1200	Nev Consol	22½	22¼	22¼	22¾
1100	N Y Air Brake	76¼	75½	76	75⅞
1200	N Y Central	119	118¾	118¾	119

BOND LIST.

	Bid	Ask.		Bid.	Ask.
Atch gen 4s	96¼	96½	Chinese 5s	94	96
Do cv 4s	107	108	Wbsh db 4s	68¼	68½
B & O 4s	98	98½	West Pac 5s	83	85
B R T 4s	90⅝	90½	Jap 4s	83	88
Col Ind 5s	76¼	77¼	Do 1 4½s	92	92⅝
C S Rlty 5s	89	90	Do 2 4½s	91¼	91½
R I col 4s	69	69½	S P cv 4s	94¾	95
S P ref 4s	94⅝	95	D & R G 5s	85	86
Do col 4s	97	99	Armour 4½s	92	92¼
U P 1st 4s	100¼	100½	U S reg 2s	100½	101
Do cv 4s	102	102¼	Do coup	100⅝	101⅝
U S Stl 5s	102¼	102½	U S reg 3s	102¼	102¾
Unfd Ry 4s	65	68	U S reg 4s	114¼	114⅝
C G & E 5s	95⅝	96	Panama 2s	100¼	..
Am Tob 4s	95¼	..	Do 3s	101⅝	102
Am Tob 6s	120¼	..			

COTTON MARKET

NEW YORK, June 10.—Cotton—Spot closed quiet, 10 points higher; middling uplands, 11.75c; do gulf, 12c.

FUTURES.

The quotations today were as follows:

Option.	Open.	High.	Low.	Close.
January	11.51	11.65	11.51	11.64@11.65
February	....	....	....	11.68@11.70
March	11.63	11.76	11.63	11.76@11.77
May	....	....	....	11.81@11.82
June	....	....	....	11.24@11.27
July	11.31	11.36	11.31	11.34@11.36
August	11.30	11.40	11.29	11.38@11.40
September	11.48	11.48	11.40	11.46@11.49
October	11.48	11.58	11.48	11.56@11.58
November	11.51	11.57	11.51	11.50@11.52
December	11.55	11.68	11.54	11.67@11.68

Market closed very steady; spots, 10 points up; middling uplands, 11.75c.

CHICAGO LIVE STOCK

CHICAGO, June 10.—Cattle—Receipts, 14,000; market, strong, mostly 10c higher; beeves, $4@9.40; Texas steers, $6.40@8.15; Western steers, $6.30@8.10; stockers and feeders, $4.20@8.90; cows and heifers, $3.80@8.10; calves, $5.50@8.

Hogs—Receipts, 48,000; market, steady to shade higher; light, $7.20@7.[illegible]; mixed, $7.25@7.70; heavy, $7.25@7.72½; rough, $7.25@7.45; pigs, $5.80@7.10; bulk of sales, $7.55@7.65.

Sheep—Receipts, 2000; market, steady; native, $3.30@5.30; Western, $3.30@5.35; yearlings, $5@7. Lambs—Native, $4.75@8.25; Western, $4.25@8.60.

COFFEE MARKET

NEW YORK, June 10.—Coffee—No. 7 Rio 14c; futures steady; July, 13.41c; March, 13.76c.

TOO LATE TO CLASSIFY

WILL BUY FOR CASH THE ENTIRE CONTENTS OF HOUSE OF 5 TO 10 ROOMS. GOOD CLEAN FURNITURE AND HOUSEHOLD ARTICLES. 520 11TH ST., NR. CLAY, OPP. HALE'S. H. SCHELLHAAS' NEW STORE.

WANTED—Elderly man or youth to furnish horse and keep same; we furnish light delivery wagon. H. Schellhaas new furniture store, 520 11th st., near Clay, opp. Hale's.

WANTED—Six laborers, 25c per hour. Call 7 a. m. at shed between 9th and 10th sts. and between Oak and Fallon streets.

[illegible] furnished bay rooms, bath, sleeping porch; adults; $25. 362 Edwards st., near 25th and Telegraph, Piedmont 1252.

VAUDEVILLE entertainment and dance by the pupils of Miss Daisy Wright, Stare King hall, Wed. eve., June 12th; time, 8:30; admission, 25c.

GO where they all go to buy good furniture cheap. New store, 520 11th st., near Clay, opp. Hale's. H. Schellhaas, Oakland.

PRACTICAL nurse wishes position to care for sick or invalid, or care for old people. Phone Oak. 7281.

WANTED—4 or 5-room bungalow or cottage during the summer; state price and location. Box 1836, Tribune.

LOST—Gold locket, in San Leandro, on [illegible] reward. [illegible] 1st st.

PIT IS DEPRESSED BY BIG SHIPMENTS

Nebraska and Kansas Rains Also Act Against the Bulls.

CHICAGO, June 10.—Huge world shipments had a depressing influence today on the price of wheat. General rains in Nebraska and Kansas in the last two days acted also against the bulls. The opening was ⅛c to ⅜@½c lower, September started at $1.05⅝@1.05¾, a drop of ⅛@¼c to ¼@⅜c, and declined to $1.05¼.

The close was steady, ½c not lower for September, at $1.05¾@1.06¼.

Good weather gave the corn market a bearish tone. July opened unchanged to ⅛c off at 73⅝@73¾c, and sagged to 73¼@73⅜c.

The close was weak, with July ⅞@1c down at 73⅛@73⅜c.

Cash corn—No. 2, 73½@75c; do white, 79@80½c; do yellow, 75⅝@76⅝c; No. 3, 73¼@75c; do white, 78½@79½c; do yellow, 75@75¾c; No. 4, 70@72c; do white, 76@77½c; do yellow, 71@74c.

Oats developed weakness in sympath with other grain. Business, however, did not show activity. July started a shade to ⅛@¼c down at 51½@51⅝c. Later there was a rally to 51¾c.

Firmness at the yards gave strength to provisions. Initial sales ranged from 2½c off to 12½c advance, with September $19.05@19.10 for pork, $11.15 for lard and $10.02½@10.05 for ribs.

The closing quotations were as follows:

Wheat—July, $1.00⅞; September, $1.05⅛@1.05¼; December, $1.05¾.

Corn—July, 72¾@73⅞c; September, 72⅝c; December, 62⅝c.

Oats—July, 51¾c; September, 41½@41⅝c; December, 22½c.

Pork—July, $18.95; September, $19.20.

Lard—July, $11.02½; September, $11.22½; October, $11.30.

Ribs—July, $10.60; September, $10.75.

Rye—No. 2, 89c.

Barley—Cash, 65c@$1.25.

Timothy seed—Cash, $7@9.

Clover seed—Cash, $14@20.

SAN FRANCISCO GRAIN MARKET

SAN FRANCISCO, June 10.—Wheat—Firm; December, $1.55 bid, $1.57½ asked; cash, $1.70@1.72½.

Barley—Firm; December, $1.47½; May, $1.32 bid, $1.53 asked; cash, $1.65@1.67½.

Corn—Steady; Western states yellow, not quoted.

LIVERPOOL GRAIN MARKET

LIVERPOOL, June 10.—Close: Wheat—July, 7s 9¼d; October, 7s 6½d; December, 7s 6¼d. Weather, cloudy.

BUTTER, EGGS, CHEESE

SAN FRANCISCO, June 10.—Butter—Fancy, 27c; seconds, 26c.

Eggs—Store, 18c; fancy ranch, 21c.

Cheese—New, 13@14c; Young Americas, 16@16½c.

CHICAGO, June 10.—Butter—Steady; creameries, 23@25c; dairies, 20@24c.

Eggs—Receipts, 21,987 cases; steady at mark (cases included), 15½@16½c; ordinary firsts, 16c; firsts, 17½c.

Cheese—Steady; Daisies, 12¾@13¼c; Twins, 12½@13c; Young Americas, 13⅞@14c; Long Horns, 12¾@13¼c.

ELGIN, Ill., June 10.—The quotation committee of the Elgin Board of Trade declared butter firm, at 25½c.

NEW YORK, June 10.—Cheese, firm.

Eggs—Steady to firm; fresh gathered extras, 21½@22c; Western gathered white, 21@22c.

Butter—Slightly firmer; creamery extras, 27½@28c.

SAN FRANCISCO STOCK AND BOND EXCHANGE

J. C. Wilson & Co., Stockbrokers.

Morning Session, Monday, June 10.

MISCELLANEOUS BONDS

	Bid.	Asked.
Associated Oil Co 5s	102	102½
Gas Gas & Elec Gen Unif 5s	96	96½
California Wine Association 5s	97½	..
City Electric Co 5s	89⅝	90
Contra Costa W Co Gen Mtg 5s	95	..
Los Angeles Gas and Elec Co 5s	..	100¼
Los Angeles Railway 5s	107	..
Natomas Consolidated of Cal 6s	98¾	..
Oakland Traction Con 5s	97½	98½
Pacific Gas and Elec Co 5s	91⅝	91¾
Pacific Elec Railway Co 5s	104⅝	104¾
Pacific Tel and Tel Co 5s	100	100¼
Peoples Water Co 5s	75	75⅝
Sacramento Elec Gas & Ry 5s	103	104
S F Oakland & S J Ry 5s	104⅞	..
Do 2d mortgage 5s	..	97
S P R R Co 1st refunding 4s	94⅝	95
S V Water Co Gen Mtg 4s	94½	94¾
United Railroads of S F 4s	66⅞	67⅞

WATER STOCKS

	Bid.	Ask.
Spring Valley Water Co	62¼	..

GAS AND ELECTRIC STOCKS

	Bid.	Ask.
Northern Cal Power Co Con	49⅝	..
Oro Electric Corp common	16	17
Pacific Lighting Corp pfd	¾	75⅝

INSURANCE STOCKS

	Bid.	Ask.
Firemen's Fund	..	240

SUGAR STOCKS.

	Bid.	Ask.
Hawaiian Coml and Sugar Co	45¾	46½
Union Sugar Co	52	53½
Hawaiian Sugar Co	46	..

OIL STOCKS.

	Bid.	Ask.
Amalgamated Oil Co	75	76
Associated Oil Co	47¼	47⅝
Sterling Oil and Development Co	1.30	..

MISCELLANEOUS STOCKS.

	Bid.	Ask.
Cal Wine Association common	43¼	..
Pacific Auxiliary Fire Alarm	3¼	..
Pacific Tel and Tel pfd	99½	..
Philippine Tel and Tel Corp	26	..

MORNING SALES.

8000 Los Angeles Gas & Elec Corp 5s 98¼
2000 Key Route 5s 100
5000 Natomas Consolidated 6s 98⅝
1000 City Electric 5s 90
10000 United Railroads 4s 67
5000 Peoples Water Co 5s 75
5000 Southern Pacific refunding 4s 94⅞
10 Associated Oil 48½
60 Do 47
140 Do 47¼
60 Do 48
10 Do 47⅝
20 California Wine common 43¼
245 Hawaiian Coml and Sugar 45
170 Do 45¼
140 Hutchinson Sugar Co 20⅞
50 Paauhau Sugar Co 24⅞
110 Pacific Telephone pfd 99⅝
30 Spring Valley Water 62¼

AFTERNOON SALES—JUNE 10.

4000 Cal Gas and Elec Gen M & C T 5s 96
2000 Los Angeles Gas and Elec 5s 99¼
4000 Pacific Electric Ry Co 5s 105
2000 Peoples Water Co 5s 75
25 Spring Valley Water Co 62¼
50 Hawaiian Coml and Sugar 45¾
25 Hutchinson Sugar Plantation 20¼
300 Paauhau S P Co 24⅞
120 Associated Oil Co 47½
100 Do 47
160 Pacific Tel and Tel pfd 99⅝

SAN FRANCISCO STOCK EXCHANGE—OIL

Morning Session, Monday, June 10.

CLOSING QUOTATIONS.

	Bid.	Ask.		Bid.	Ask.
Amalg Oil	74.00	80.00	Paraffine	..	50
Assoc Oil	47.00	..	Palmer	38	..
Caribou	80	..	Premier	48	..
Claremont	80	..	Republic	42	..
Coal Central	20	..	Silver Tip	92	..
De Luze	77	..	Sovereign	10	..
Empire	1.22	..	S W & B	20	..
Maricopa 36	..	65	Turner	52	..
New Pa Pet	49	..			

SALES.

1000 Sovereign 11

AFTERNOON SALES—JUNE 10.

1000 Maricopa National, s7 20

LOS ANGELES OIL EXCHANGE.

(Furnished by S. F. Hatten & Co.)

Morning Session, Monday, June 10.

CLOSING QUOTATIONS.

	Bid	Ask.		Bid	Ask.
Amalg Oil	75.25	76.25	Jade	..	66
Am Crude	14	30	Mex Pt pfd	96.00	97.00
Am Pt pfd	62.50	78.00	Olinda Land	38	39
Do com	..	40.50	Rice Ranch	1.625	1.85
Assoc Oil	47.25	..	Tradera	77.00	..
Brookshire	..	65	Union	98.25	98.87
Central	1.40	..	United Pet	..	88.23
Columbia	1.10	..	West Union	86.00	86.00
Continental	..	..	Midway, 12		
Eaos	..	..	10 Wall Pac	69¼	69¾
Euclid	..	85	United Oil	31	..
Globe	..	06			

SUGAR MARKET

NEW YORK, June 10.—Sugar—Raw, steady; Muscovado, 89 test, 3.69c; centrifugal, 96 test, 4.24c; molasses, 89 test, 3.17c; refined, quiet.

Classified Ads in THE TRIBUNE bring returns.

J. C. WILSON & CO.
MEMBERS
NEW YORK STOCK EXCHANGE
NEW YORK COTTON EXCHANGE
CHICAGO BOARD OF TRADE
THE STOCK & BOND EXCHANGE, SAN FRANCISCO
Main Office: Mills Bldg., San Francisco, Cal. Branch Offices: Los Angeles, San Diego, Coronado Beach, Portland, Ore.; Seattle, Wash.; Vancouver, B. C.

GOVERNMENT CROP REPORT IS OUT

Figures on Farming Conditions Given by Department of Agriculture.

WASHINGTON, June 10.—The June crop report of the department of agriculture follows:

Spring wheat—Acreage, 19,201,000; condition, 85.8 per cent; yield per acre, 13.5 bushels; estimated total production, 265,000,000 bushels.

Winter wheat—Acreage, 25,744,000; condition, 74.8 per cent; indicated yield per acre, 14.1 bushels; estimated total production, 363,000,000 bushels.

All wheat—Indicated per acre, 14 bushels; estimated total production, 628,000 bushels.

Oats acreage, 37,844,000; condition, 91.1 per cent; indicated yield per acre, 29.3; estimated total production, 1,100,000,000 bushels.

Barley acreage, 7,374,000; condition, 91.1 per cent; indicated yield per acre, 25.3 bushels; estimated total production, 192,000,000 bushels.

Rye—Condition, 89.8 per cent; indicate yield per acre, 16 bushels.

Hay—Condition, 89.8 per

Oakland Tribune

Member American Newspaper Publishers' Association.

Exclusive Complete Associated Press Service for Greater Oakland.

M. C. CHAPMAN, President and General Manager.

JOHN F. CONNERS, Vice-President, Asst General Manager and Managing Editor.

B. A. FORSTERER, Secretary and Treasurer.

ALEX DOIG, Supt. Mechanical Departments.

Every evening and morning. Morning TRIBUNE (six days a week), 50c per month.

Evening TRIBUNE and Sunday TRIBUNE, 65c a month by carrier. One year, $7.50. Single copy, 5c.

Entered at Oakland Postoffice as second class matter.

Sample copies free on application.

Publication Office TRIBUNE building, corner of Eighth and Franklin streets. Telephone Oakland 528.

Home phones — Advertising Department A2151; Subscription Department, A2153; Editorial Department, A2157; City Editor, A2155.

Broadway Branch, 1114 Broadway, near Thirteenth St.; phone Oakland 528.

SAN FRANCISCO OFFICE
683 MARKET STREET,
Monadnock Building.
Phone Kearny 5810.

Berkeley Office, 2142½ Shattuck avenue, next to First National Bank, phone Berkeley 180.

Alameda Office, Schneider's Stationery Store, corner Park street and Santa Clara avenue; phone Alameda 559.

Fruitvale Office, Dawson's Drug Store, Fruitvale avenue and East Fourteenth street; phone Merritt 77.

Melrose Branch Office, Eagle Drug Store, corner Forty-seventh avenue and East Fourteenth street; phone Merritt 58.

Fitchburg Branch—Callen's Drug Store, East Fourteenth and George streets; phone Merritt 569.

Elmhurst Branch, E. W. Eckhardt, druggist, East Fourteenth street and Bay View avenue; phone Elmhurst 74.

Richmond Branch, Edwin Pascoe, 921 McDonald ave.; phone Richmond 2581.

San Jose Agency, 26 North Second street; phone Main 1478.

Manager Foreign Advertising, Williams, Lawrence & Cresmer Co., New York—Brunswick bldg., Fifth ave. and Twenty-sixth street; Chicago—Harris Trust building, Will T. Cresmer, representative.

A file of THE TRIBUNE can be secured at the office of Messrs. E. and J. Hardy & Co., 30-31-32 Fleet street, London. News subscriptions and advertisements received here.

TO SUBSCRIBERS.

Subscribers failing to receive their paper within a reasonable hour after publication will please report the same to THE TRIBUNE Office by telephone, and a special messenger will be dispatched with a copy of THE TRIBUNE at once.

Manuscripts or photographs submitted to the editorial department for consideration must have stamps enclosed to ensure the return of same if not accepted.

MORNING TRIBUNE.

Entered as second class matter February 21, 1908, at the Postoffice at Oakland, Cal., under act of Congress March 3, 1879.

Notice to Advertisers

IN ORDER TO PROTECT OUR ADVERTISERS, ALL CANCELLATIONS OF CLASSIFIED ADVERTISING MUST BE IN WRITING.

LOST AND FOUND

FOUND—A pendant. Inquire at 1117 E. 29th st.

GOLD Masonic watch pendant. Finder please return to J. L. McKernan, Tribune pressroom, receive reward.

LOST—Open-face gold watch and pin on 56th st., bet. Claremont and Telegraph ave. Return 140 Claremont ave.; reward.

LOST—A gold medal; award for skating at Lakeside rink; a reward. 578 Jones street.

LEFT in Oak. pier Wednesday eve.; small black purse containing silver, 3 rings, 2 keys; reward. Phone Piedmont 3061.

LOST—English setter dog. Call Oak. 4366; black ticking.

LOST—Brooch; opal and pearl setting; Friday. Return 574 27th st.; reward.

MASSAGE

AA—VERNA COLLINS—Finely equipped baths; one call means another. Don't mistake this entrance, 1611 Telegraph.

AAA—MISS GONZALES; hot tub baths and vibratory massage. 421 15th st.

[illegible]EL GEARY, 1013 Fillmore, r. 17, S. F.; phone Park 2509; baths, massage.

FRANKIE WILLIAMS, returned; vibratory treatments. 116 Turk st., Apts. 1 and 2, San Francisco.

GENUINE massage treatment. 12 Telegraph, Apt. 17

[illegible] BUELL and assistant, massage, baths. Apt. 6, 326 Taylor st., S. F.

EDUCATED baths, alcohol, magnetic, vibratory massage. 949 Webster, near McAllister, San Francisco; no sign.

[illegible] BERNARD—Steam baths, electric treatments; select patronage. 315 O'Farrell st., San Francisco.

[illegible] BROWN—Vapor, vibratory massage. 116 Turk st., Apts. 3 and 4, San Francisco.

MAGNETIC massage, 1031 Fillmore, San Francisco, Apt. 101; phone Market 6886; 2d floor.

[illegible] NOLES, 1716 O'Farrell, near Fillmore—Baths and massage; hours 10 to 10 daily.

[illegible] CAROLINE COOVER, magnetic massage. Apt. [illegible], 661 Calif. st., S. F.

[illegible] HARVEY—Massage, manicuring. 7140 Market st., room 104, S. F.

MANICURING and massage. 555 Ellis st., near Jones, Apt. 27, S. F.

MANICURING, baths and massage. 464 Turk st., S. F.

[illegible] cabinet tub baths, manicuring, [illegible] massage. 1114 Devisadero st., near Eddy.

[illegible] vibratory treatments, massage; ladies, gentlemen. 1979 Sutter st., Apt. 6, S. F.

[illegible] SUTTER ST., Apt. 6, near Fillmore, S. F.; no sign; alcohol, magnetic and vibratory treatments.

BATHS

MINERAL steam sulphur, better than the springs. 329 14th st.; phone [illegible]

[illegible] water baths, alcohol and oil [illegible] 428 14th st.; private, no sign.

JAPANESE EMPLOYMENT OFFICE

[illegible] employment office; [illegible] and competent help; city or country. [illegible] st.; phone Oakland [illegible]

PAPERHANGING

PAPERHANGING, painting, calcimining; [illegible]

[illegible] REPAIRING

[illegible]

TRIBUNE
Oakland 528 WANT ADS TO
Home A2181 TRIBUNE
[illegible]

PERSONALS

AAA—PROF. J. E. SHAW

clairvoyant, true and reliable, tells your full name, gives advice upon all affairs of life, love, marriage, divorce, business, adjusts family troubles, wills, estates, removes evil influences, reunites those separated. SPECIAL readings, 50c.
HOURS, 9 A. M. to 9 P. M.
584 12th st., next Orpheum Theater.

ANY poor girls in need of a friend, a home or advice, is invited to call or write the matron of The Salvation Army Home, Beulah Heights, Cal.; phone Merritt 3827.

GAS Consumers' Association reduces your bill 15% to 30%. 364 12th st.

L. S. CLARK, Atty.-at-Law, 701 Jackson st.—Consultation free; open evenings.

MARRY; many wealthy members, both sexes, wishing to marry soon; reliable club. Mrs. Wrubel, 1420 West st., Oakland.

MRS. BOWERS, medium, palmist, card reading; full life readings, 50c. 518 16th street.

MME. DE SALONIKA, clairvoyant, card reader, 25c and 50c. 521 Clay, near 6th.

THOSE desiring marriage invited to call or write Mrs. Hyde, 2677 Mission, S. F.

HELP WANTED—MALE

AAA—WE have a position open for an energetic, well-appearing solicitor in our Accident and Health Insurance Dept. You can make good money if a "sticker"; good proposition open to the man meaning business. Room 6, Blake-Moffitt bldg., 812 Broadway. Call between 1 and 2 p. m.; references required.

AUTOMOBILE engineering school, 57th and Adeline sts., Oakland; driving and repairing.

AN old man wanted to wash dishes; $10 per month, room and board. 1848 7th st.

BOY with bicycle for butcher shop. 3727 Grove.

GOOD OPENING for high-class business men; investigate. 1515 San Pablo.

LEARN barbering, make $10 week while learning. Cal. Barber College, 145 3d st., San Francisco.

MEN and women learn the barber trade; wages while learning. International Barber School, 790 Howard st., San Francisco.

MEN—Good talkers for concessions; live wires; good pay. Call tonight, J. R Drake, Idora Park.

OPPORTUNITY of a life-time for an ambitious salesman to get in a fine-paying business; must be a good closer and not under 25 years old. Call after 3 p. m., 860 21st st.

TWO good all-around non-union carpenters. Apply job, 63d st., near Telegraph.

WANTED — Two first-class non-union machinists to work in an open shop where there is no labor trouble of any kind; 9-hour shop; good wages paid to good mechanics. Address Box "Y," Bakersfield, Cal.

WANTED—A young man to repair and adjust automatic water heaters; must be A1 mechanic. Apply Box B-458, Tribune.

YOUNG men and women learn telegraph business; salary while learning. Chief operator, Western Union, Pine and Montgomery sts., San Francisco.

HAIRDRESSING

LEARN beauty culture at the California School of Hairdressing; diplomas and formulas given; individual instructions. 967 Market st., near Empress Theater, bet. 5th and 6th sts., San Francisco.

HELP WANTED—FEMALE

ATTENTION CANNERY WORKERS.
Free cabins with wood and water for those who apply early; beginning the last of June we will have 4 or 5 months work for at least 300 women and girls; why work in the heat when you can make good money and be cool and comfortable. We have the best arranged fruit cannery in the State for women workers. Write or call at our factory on Southern Pacific R. R., adjoining Shell Mound park, Emeryville, Alameda Co.; Piedmont 1907; Hood Fruit Packing Co.

AAA—LADIES TO LEARN HAIR DRESSING AND BEAUTY CULTURE. Big money in the profession; most pleasant occupation. Oakland College of Hair Dressing, suite 101, 529 12th st.

AT the Success, 467 15th st., bet. Bdwy. and Franklin—Cooks, $50; nurses, $30; chambermaids, second girls, house girls, $35 and $40. Phones Oak. 787, A 3013.

COMPETENT girl to do general housework and cooking; $25; two in family. 1100 Bay st., Alameda; apply before 10 a. m.; phone Ala. 1131.

COMPETENT German or Swedish woman for cooking and downstairs work; $30; no washing. Call 304 Pala ave., Piedmont.

COMPETENT help wanted. Mrs. Nelson's Employment Agency, 1256 Broadway; phones Oakland 1945, A 5664.

EXPERIENCED saleslady wanted at Martin's bakery, 724 Washington st.

FIRST-CLASS domestic help, also business people, male and female. 827 Jefferson, cor. 9th; phone A 3359.

FIRST-CLASS tailoress to work on skirts. 600 12th st.

GOOD OPENING for energetic business women, with or without investment; investigate. 1515 San Pablo ave.

GIRL for general housework and assist with cooking; sleep home. Call Monday at 1323 Market st.

GIRL to do filling and labeling bottles. Call 3173 Adeline st., Berkeley.

GIRL, 16 to 18, for light housework; sleep home. 451 Walsworth; phone Oak. 1576.

GIRL for general housework, $25 month; 3 in family. 1615 High st., Oakland.

GIRL to do general housework; some washing; references. Piedmont 1171.

LAUNDRESS for private family, $35; cook for delicatessen, $40 and found; cooks and second girls. Woman's Emp. Ex., 1512 Broadway; Oakland 3359, A 4959.

NURSE girl, 2 children; sleep home; references; Fruitvale. Merritt 1548.

RELIABLE woman for general housework; small salary; good home; small family; permanent; references required. Phone Merritt 4263.

REFINED young woman for light housework and mending; good home; $20 per month. Box B-670, Tribune.

Women and Girls Wanted
To work in fruit.
Hayward, California.
Good wages, long seasons,
Cool climate; cottages for rent.
Write for particulars.
Hunt Brothers' Cannery

WANTED—Girl, good cook, for general [illegible] 13th st., near Fruitvale ave.

WOMAN to assist with upstairs work and children; wages $30. 90 Moss ave.; take Oakland ave. car.

WANTED—3 experienced labelers. 600 30th st.

WANTED—Lady to do ironing of clothes. Telegraph Laundry, 2142 Tel ave.

WANTED—First-class cook; wages $40; references. Call 244 29th st.

SITUATIONS WANTED
MALE

BARTENDER — German, young man, honest, steady, sober and reliable, wants a position, city or country; ref[illegible] Tribune.

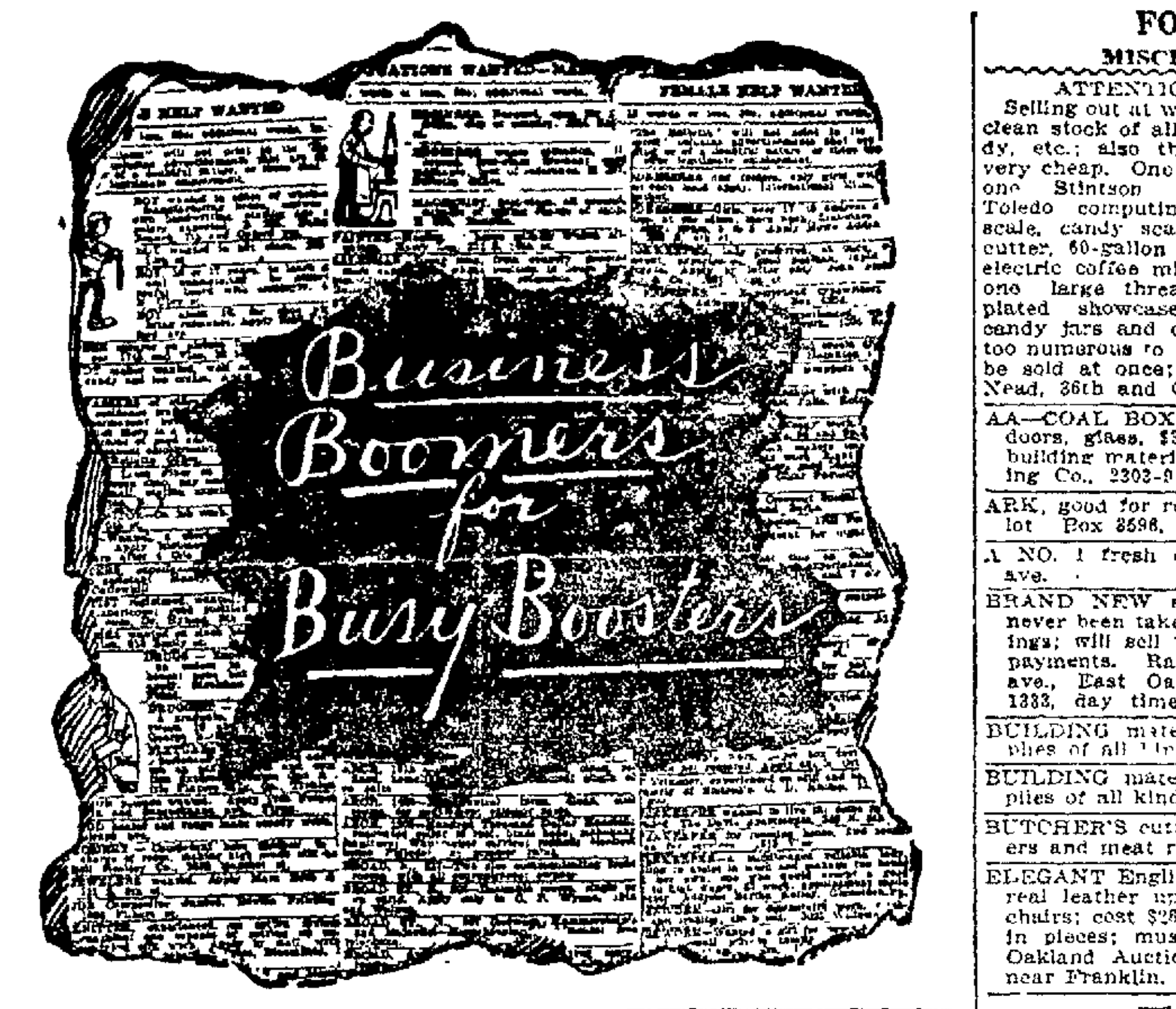

SITUATIONS WANTED
MALE—(Continued)

AUTOMOBILE mechanic desires position as chauffeur; wages no object; must have change of work; will keep car in repair. Address Box B-455, Tribune, or phone Oakland 2600.

A YOUNG Japanese boy wishes position as waiter in family; call in evening. Ban. Phone Oakland 2272.

A YOUNG man of good position wishes a home with private family or with young people. Box B-467, Tribune.

A FIRST-CLASS painter and tinter would like work. Fred Tulton, 754 Wood st., cor. 8th; phone Oakland 5846.

COLLEGE BOY, expert gardener, wants place to take care of garden. Phone Piedmont 740; Fujii.

EXPERIENCED accountant, credit man and collector; best references; open for position; city or country. Address Box 3156, Tribune.

EXPERT bookkeeper wants to straighten out your accounts; reasonable. Elwitz, 2497 E. 14th st.

EXPERIENCED bartender, 15 years' experience, wants position in city or country. Box 3162, Tribune.

HIGH school graduate of 20, incapable of manual labor, desires position; salary of minor importance; experienced as cigar clerk, collector and bookkeeper. Address Position, 1121 Linden, Oakland.

JANITOR wants position; has electric vacuum cleaner; small wages. H. Porter, 1005 Market st., cor. 10th; phone Oakland 6995.

JAPANESE couple want situations as cook. Address 2375 Shattuck ave., Berkeley; phone Berkeley 2894.

JAPANESE wishes to cook and wash dishes after 5:30. 3973 Piedmont ave.; phone Piedmont 5743.

JAPANESE boy desires position as cook in family; has city references. Box 3169, Tribune.

JAPANESE first class cook wants position in family references; phone Oakland 8755.

JAPANESE day worker wants job washing and ironing. Frank, 2205 E. 7th ave.

MIDDLE-AGED, sober man wants steady job as porter and making lunches. Address P. Peter, Yale Hotel, Oakland.

PAINTING, TINTING, PAPERHANGING; REASONABLE.
Res. 820 20th st.; phone Oakland 6371.

PAINTER, paperhanger and tinter wants work, all tools. Phone Oakland 8904.

TRUSTWORTHY Japanese gardener wishes position in a refined private family; helps housework; in city or country; good recommendation. Phone Oakland 8616; 1210 San Pablo ave., Oakland.

WANTED—By young married man a position of any kind; experienced in groceries and household goods, but would accept any respectable position. Box 3126, Tribune.

WANTED—Position with building company; first-class mechanic and draftsman. Box B-474, Tribune.

YOUNG Swiss man, good education, knowledge of English and three foreign languages, wishes position driving automobile for private party or real estate firm; also office work; experienced and references. Box B-639, Tribune.

YOUNG Japanese boy wants situation near Broadway and 29th as school boy. Address I. Hatanaka, 2832 Summit st., Oakland.

YOUNG Japanese boy wishes position as good cook and housework in small place. Box 3166, Tribune; Himai.

YOUNG man, honest, steady, sober and reliable, wants a position as driver; references. Box 3593, Tribune.

YOUNG man, 18, lives with parents, wishes position as clerk in grocery store. 2044 Austin st., Fruitvale.

2 JAPANESE want situations; set or separately, in family; cook, waiter and laundry; $40 up. Sato, 259 6th st., Oakland.

SITUATIONS WANTED
FEMALE

A THOROUGH young business woman of several years' experience desires position as private secretary or stenographer; gilt-edge credentials, conscientious, indefatigable worker. Box 3124, Tribune.

A RESPECTABLE French lady wishes a situation to take care of a child; the best of reference; country no objection. 827 Market st., between 4th and 5th aves.

A NEAT and respectable Irish girl wishes position as chambermaid or chambermaid and maid in private family; 6 years' best reference from last place. 2818 West st.; phone H-6407.

A YOUNG woman wishes position as housekeeper for 1 or 2 gentlemen. Mrs. F. Thompson, 5448 Claremont ave.; phone Piedmont 4314.

EDUCATED woman studying music wants to earn part board; use piano in congenial family; housework; companion to children; references. Box B-[illegible], Tribune.

AA—REFINED woman will care for children temporarily or chaperon. Phone Oakland 830.

COLORED girl wishes place half days. Address 818 Center st.

COLORED girl wants half day's work. 344 Center st.; phone Oakland 8310.

DRESSMAKER wants sewing by the day and home work. Phone Oak. 8479; 971 5th st.

EXPERIENCED cook, finished girl, wants work with good family. 3270 Encinal ave.

FINE dressmaker wants engagements in families; makes anything that a lady wears. Call up after 7 p. m., phone Merritt 4606.

FIRST-CLASS [illegible] Arcade, phone Oakland 2404; Room 513, hours 7 to 8 p. m.

GIRL wishes to help with baby and do general housework. 968 24th st.

MIDDLE-AGED Low German woman wants position as housekeeper or cook for men. Address Mrs. M., 916 Fallon st., or phone Oak. 7071.

MIDDLE-AGED lady would like a position as practical nurse; references. 714B Lincoln ave., Alameda.

MIDDLE-AGED woman wishes position as housekeeper in small family; good cook; [illegible] 972 [illegible] st.

SITUATIONS WANTED
FEMALE—(Continued)

NEAT reliable woman wishes position in small refined family where can have good home and wages $25 to $30. Box B-483, Tribune.

PRACTICAL NURSE WISHES MATERNITY CASES; REFERENCES. PHONE MERRITT 4398.

PHONE L. A. Brown if you want reliable colored help, male or female. 540 8th st.; phone Oakland 1723.

SWEDISH lady wishes position as housekeeper in a small family; willing to leave town. Box B-661, Tribune.

TRAINED nurse will care for infant in her own home. Apply 525 E. 19th st.

WOMAN wants washing or housecleaning; $1 day, half days 75c. Mrs. V., 611 Clay st.

WANTED—By competent woman; good cook and house work; small family; ref. 734 Ninth st.

YOUNG colored girl would like position in a rooming house or hotel; would like to sleep home; wages $25. Call or write 708 Washington st.; room 33.

YOUNG woman wants work by the day. Phone Oak. 4414.

SALESMEN—SOLICITORS

A LIVE and experienced salesman to take full charge of crew of salesmen, also several good, live wires to join crew on the sale of Kerman Irrigated Farm Land, a well-developed and populated tract, up-to-date in every respect; easy to interest buyers; no salaries or advances; men must be able to finance themselves, but liberal commission contract arranged. Apply W. L. Busk, sales department, Fresno Irrigated Farms Co., 506-8 Kohl Bldg., San Francisco.

A FEW good live men and women solicitors; old business; good commission. 516 Thayer bldg., Oakland.

AGENTS WANTED

AAA—We have a position open for an energetic, well-apparing solicitor in our Accident and Health Insurance Dept. You can make big money if a "sticker"; good proposition open to the man meaning business. Room 6, Blake-Moffitt bldg., 812 Broadway. Call between 1 and 2 p. m.; references required.

CREW MANAGER and few live wires, men or women, to join crew in money-making campaign; good proposition. Mr. Chasteen, 1515 San Pablo ave.

DAY AND CONTRACT WORK

CARPENTER and builder. W. Austin Minor, 2141 8th ave.; phone Merritt 2516.

BUSINESS CHANCES

AAA—GOOD location, grocery for sale, on account of partners disagreeing; good opportunity for the right party; near car line and Key Route station; rent cheap. For information address Box 3183, Tribune.

A FIRST-CLASS merry-go-round, now in operation; snap for quick buyer. 2002 33d ave., Oakland.

ELECTRICAL engineering firm desires additional capital with or without services; good chance for business man. Box 28, Tribune, S. F.

FINE-PAYING fancy delicatessen; good lease; in busy market; good proposition. 1726 San Pablo ave., near 18th st.

GREAT CHANCE for small investor to make money in perfectly legitimate business; either sex. Particulars from Wheeler, 627 15th st., second floor.

GROCERY business, transfer corner, at invoice; no agents; about $25,000 business per yr.; best reasons for selling. Box 3133, Tribune.

HAVE you $3000?
Have you the nerve to invest it in a paying business?
Have you the ability to take charge of a bookkeeping department?
Have you the nerve to start with a salary of $100 per month if assured of a future?
Have you references from business-men and bankers?
We have a splendid opening to the man who can qualify to all of the above and our corporation will stand your most rigid investigation. P. O. Box 25, Oakland, Cal.

HAVE fine auto agency for Oakland; want partner with about $1200 to start somewhat of mechanic to take charge of inside; great prospects for future; S. F. agent can't get cars fast enough. Send name and address to Box 3172, Tribune, Oakland.

LUNCH counter for sale; good location; $25 a day; rent cheap. Apply Majestic Hotel, 415 15th st., room 24.

RESTAURANT, branch bakery, doing regular and transient trade equaling that of downtown locations; low rents. 3427 E. 14th.

$325—SUBURBAN express route with horses and wagon; regular customers; [illegible] not afraid of hard work. Box 3552, Tribune.

BUSINESS WANTED

WE WILL sell your merchandise and fixtures at auction, or buy for cash. Barnard & Son, general auctioneers, 424-426 8th; phone Oakland 1933.

INVESTMENTS

MERCANTILE HOUSE, incorporated, of many years' standing, successful and well-known in Oakland, now offers for subscription a limited amount of its treasury stock; has been earning 9%, with steady future advance; rigid investigation permitted. Box 3179, Tribune.

MASCOT copper, 500, $3.50 share; 20,000 United Properties convertible bonds, $325, 1000. W. E. Logan, room 17, Bacon block, Oakland.

8% MONTHLY DIVIDENDS, also large profits on principal guaranteed; weekly market letter on listed Nevada Mining stocks. Hells Co., [illegible] Kirkham [illegible] Oak.

OLD GOLD AND DIAMONDS WANTED

M. J. SCHOENFELD, OAKLAND'S BUSY JEWELER, WANTS OLD GOLD AND DIAMONDS; PAYS HIGHEST PRICES. [illegible] BROADWAY.

FOR SALE
MISCELLANEOUS

ATTENTION, EVERYBODY.
Selling out at wholesale cost prices, new, clean stock of all kinds of groceries, candy, etc.; also the fol. features for sale very cheap. One Dayton computing scale, one Stintson computing scale, one Toledo computing scale, 1 fine Howe scale, candy scales, 1 computing cheese cutter, 60-gallon oil pump, 1 new Hobart electric coffee mill, 1 counter coffee mill, one large thread case, 1 8-ft. nickel-plated showcase, 1 6-ft. oak showcase, candy jars and other goods and fixtures too numerous to itemize; everything must be sold at once; to vacate store. J. M. Nead, 36th and Grove sts.

AA—COAL BOXES, cost $5, $1.25; front doors, glass, $3; gas fixtures, linoleum, building material all kinds. Bay Wrecking Co., 2302-9 Webster; Oakland 5023.

ARK, good for resort; will trade for good lot. Box 3596, Tribune.

A NO. 1 fresh cow for sale. 2214 17th ave.

BRAND NEW set of Harvard classics, never been taken from boxes; $120 bindings; will sell very cheap and on small payments. Ralph A. Knapp, 1422 23d ave., East Oakland; phone Home B-1333, day time; Merritt 2960, evening.

BUILDING material and plumbers' supplies of all kinds. 30th and San Pablo

BUILDING material and plumbers' supplies of all kinds. E. 14th, cor. 39th ave.

BUTCHER'S cutting block tables, counters and meat racks. 420 E. 15th st.

ELEGANT English oak library set, table, real leather upholstered davenport and chairs; cost $280; for sale as a whole or in pieces; must be sold at any price. Oakland Auction Co., 365-369 13th st., near Franklin.

FRUIT
DIRECT FROM THE ORCHARD TO YOU
Choicest varieties for preserving delivered the same day they are picked.
PRICE LESS THAN GROCERS.
Write Hesper Farms, Hayward, Cal.

FOR SALE—Fine second-hand counters, marble and glass tops; cash registers, refrigerators and showcases; cheap. Apply 319 12th st.

FOR SALE—Household furniture, including domestic and Oriental rugs, at 2340 E. 24th st., one block east of 23d ave.

FINE LAWN MANURE
for sale delivered. Phone Piedmont 1726.

FOR SALE—50 vols. Dr. Elliot's Harvard Classics; new; $20. 240 E. 14th.

FINE loganberries for sale. 2823 Magnolia st., bet. 28th and 30th.

I HAVE 100 talking machine records slightly used, Victor and Columbia, that I will sell at a bargain in whole or in part. If interested, answer Box 3163, Tribune.

I WILL SELL my piano for one-third what it cost one year ago. Box 3189, Tribune.

LADY'S new bicycle, coaster brake; very cheap; $25; also $80 Chinese teak-wood table, $20. 2432 College ave.

NATIONAL cash register, the latest, 4-drawer, receipt printing, etc.; cost $550; must be sold very cheap; no reasonable offer refused; owner going east. 365 13th street, near Webster, Oakland.

NO. 7 RANGE, with high shelf and water-back, for sale, cheap. 351 12th, cor. Webster.

PIANO, typewriter, icebox, baby carriage for sale cheap. 5715 9th st., Emeryville.

SPLENDID iron beds, special $1; solid polished oak 4-piece bedroom sets, including wire spring, $15; oak dressers, $4, $5, $6 and so along the line. We are the lowest price furniture dealers. Oakland Auction Co., 365-369 13th st., near Franklin.

SECOND-HAND lumber, doors, windows, firewood; almost for nothing if taken at once. East 12th and 2d ave.; phone Merritt 3072.

SECOND-HAND lumber and bricks at 29th st., back of Grant school; wood free of charge. W. E. Anderson, contractor and builder, 14 Croxton ave.

SINGER sewing machine, almost new; breaking up housekeeping. 1397 16th st.; in morning.

Upright Grand, $150
Like new; an instrument that will grace any home. Box 3147, Tribune.

$600 OAK finish upright piano, a beauty; reasonable price takes it. 268 9th st.

WANTED
MISCELLANEOUS

AA—HIGHEST PRICE
Good cast-off clothing, shoes; write or will call. Uncle Jake, 614 Wash.; Oak. 6792.

AAA—WE WILL sell your furniture or merchandise stock at auction, or buy it for cash; sales every Thursday. Barnard & Son, general auctioneers, 424-426 8th; Oakland 1933.

AA—SECOND-HAND clothing bought, sold. J. Muller, 530 8th; Oakland 6457.

DIAMONDS WANTED—Any size; we will pay spot cash; no delay or publicity in our transactions; we have private offices. California Loan Office, California's largest pawnbrokers, 827 Broadway, S.W. cor. 9th st., Oakland.

DON'T sell your household goods until you see J. Coleman, 412 11th st., where you will realize more for them. Phone Oakland 3268.

FURNITURE WANTED—We will give you more for your furniture and household goods than you can get elsewhere. J. A. Munro & Co., 1007 Clay st., Oakland, phone Oakland 4671; 911 Phelan Bldg., S. F., phone Douglas 641.

FURNITURE wanted by private party, any amount, to furnish apartment house; suitable office furniture, piano, etc.; houses bought in their entirety. 3415 Andover; phone Piedmont 4568.

HIGHEST prices paid for furniture, household goods and merchandise by Kist's Nuandold Furniture House, 11th and Franklin; phones A 1525, Oakland 3878.

IF you must have the most money for your furniture, merchandise, etc., call up Oakland Auction Co., Meysel & Meysel, auctioneers; they will pay you the cash or sell on commission. 359-363 13th st., near Franklin; phones Oakland 4479, Home A-4479.

500 TO 1000 lbs. tea lead or good, clean pipe cuttings wanted. Tribune office, 8th and Franklin sts.

POULTRY FOR SALE

BLACK ORPINGTONS and Rhode Island Reds; inspection invited. Baker & Dullin, 719 37th st.; phone Piedmont 3459.

EGGS for hatching; Black and Buff Orpingtons, White Minorcas, select stock. Further information, phone Berkeley 1596.

PRIZE Buff Orpingtons and first-class Indian Runner ducks, stock and eggs at popular prices; also 4 pairs of fine ducks for sale; yards open to the public; interviews limited to 15 minutes. Mrs. Ellen Jacque, 1449 High st., near E. 14th st.; phone Merritt 1493 after 5 p. m.

RUFUS RED Belgian hares, Flemish Giants and new breeds of Belgian fowls, world's greatest layers of white eggs; send for circular. 676 Pennsylvania ave., San Francisco; E. S. Dodge.

CARPET CLEANING

A. LESTER—Gold medal steam carpet cleaning; all work guaranteed. [illegible] phone Oakland 4156; res. A 4775.

ALAMEDA County Steam Carpet Cleaning Works, 612 2d st.; phone Oakland [illegible], A [illegible]—All work guaranteed.

MATTHEWSON Carpet Cleaning Works, 625 E. 12th st.; phone Merritt 595.

NEW method carpet-rug cleaning works, 2151 San Pablo; Oakland 1249, A 1743.

SANITARY VACUUM SUPPLY CO., 14th and Broadway, phone Oakland 1374.

DIAMONDS WANTED

I PAY HIGHEST PRICES FOR OLD GOLD AND DIAMONDS. M. J. SCHOENFELD, JEWELER, 1[illegible] BROADWAY.

EDUCATIONAL & MUSICAL

AAAAA—OPERA SINGER from Berlin will take a limited number of pupils. Albany Bldg., room 409.

ENGINEERING—Civil, electrical, mining, mechanical, survey, assay; day, evening; established 1864. Vander Naillen School, 51st and Telegraph ave., Oakland.

HEALTH STUDIES conducted by competent instructors are held at the Nauheim Sanitarium, 470 28th st., the second and fourth Wednesdays of each month, at 3 p. m.

LEARN telegraphing; salaries $50 to $200 monthly at 1022 Broadway, room 40.

MANDOLIN-GUITAR lessons; results guaranteed, latest method. Prof. A. J. Hansen, 560 10th.

SHORTHAND, TYPEWRITING, office methods; private classes; professional instruction; speed methods; personal direction of Frederick G. Ilsen, certified teacher, 529 12th, bet. Washington and Clay.

SMITH'S Academy of Music, 1023 14th st.—Thorough instruction on all brass instruments, clarinet and saxaphone.

Wanted
Young men and women of good character to enroll for a business education at the Polytechnic Business College; good positions assured to all who complete a thorough course in business training, shorthand and typewriting, telegraphy, etc; day and night school. Address Polytechnic Business College, 306 12th st., Oakland.

MUSICAL INSTRUMENTS

HIGH grade piano; used two months; very cheap if taken today; must sell. 217 10th st., Oakland.

MEDICAL

AAAAA—

WOMEN

Specialist for five years in the same office, without a dissatisfied patient.

LADIES, when suffering from any ailment peculiar to your sex, or worried about your condition, consult a regular licensed physician, who for twelve years has always been successful. His methods are antiseptic, safe and painless, and his results immediate, without detention from home or work.

His offices and operating rooms occupy a whole building, are strictly private and equipped with the most modern appliances essential to the proper treatment of women. His thousands of cured patients in San Francisco and Oakland are his references. Private sanitarium with trained nurses. Lowest fees in the State. Advice free and strictly confidential. Offices at 412 Westbank Bldg., 830 Market st., San Francisco, hours 10-2, and

517 23d St., Oakland, hours, 2:30-8.
Oakland, hours 2:30-8.

DR. JUAN GRANDARA
Cordially invites those afflicted with Rheumatism, Paralysis, Dyspepsia, Female Complaints, Stomach Disorders, Tumors of the Kidneys, Liver Complaint, Catarrh, Diseases of the Nervous System, Syphilis, Scrofula, Leprosy, Cancer or Consumption, to pay him a visit; these diseases cured with pure vegetable plants and herbs (without operation). Cures guaranteed. Hours from 8 to 12 a. m. and 1 to 8 p. m. 572 7th st., bet. Jefferson and Clay, Oakland; phone Oakland 7894.

FREE—"Nature's Creation," new book on the treatment and prevention of tuberculosis and asthma. Address C. H. Bradley, 414 Oakland Bank bldg., Oakland, Cal.

GERMAN herb capsule for women; no operation. 1524 Pacific ave.; Alameda 636.

VALPEAU'S female pills are sure; best regulation pills sold; price $3.50 by express. Osgood's Drug Store, Oakland.

OSTEOPATHY

DR. F. A. LACY, Osteopathy, Electro-Therapeutics, Oakland Bank Building, Broadway-12th; phone Oakland 3463.

PHYSICIANS' DIRECTORY

DR. F. D'EVELYN—Office, 2115 California st., San Francisco; phone West 1144; hours, 1 to 3. Residence, 2103 Clinton ave., Alameda; phone Alameda 150; hours, 9 to 10 a. m., 7 to 8 p. m.

MATERNITY HOMES

COMFORTABLE home before, during confinement; babies adopted if desired. 341 E. 14th st.

PRIVATE maternity home; terms reasonable, adoption. 628 21st st., near Grove, Oakland.

AUTOMOBILES

AA — SEVEN-PASSENGER TOURING CAR FOR HIRE, $2.50 PER HOUR. CLYDE F. YOUNG, HOLLAND HOUSE, 641 22D ST., OAKLAND; PHONE A 3262, OAKLAND 7859.

A. JACKSON, 50-H. P. stage or rent, $875; 20-H. P. Flanders, suburban, 4-passenger, $475; 20-H. P. Flanders roadster, equipped, $475. 3115 San Pablo, near 32d st., Oakland.

BARGAIN—Mitchell; in first-class condition; will trade for real estate; cheap for cash. Atlas Auto Machine Wks., 1730 Tel. ave.

COLUMBUS electric roadster; fully equipped, nearly new. Call Broadway Garage, corner 20th.

CADILLAC, '08, first-class condition, for sale cheap, or exchange for lot. Phone Alameda 2446.

Foredoor Tonneau
Complete, with top, wind-shield, robe-rail, etc.,
FOR 5-PASSENGER FORD.
Owner has put coupe tonneau on his Ford and desires to dispose of the above
CHEAP FOR QUICK SALE.
Box 2636, Tribune.

FOR SALE—Late model, 5-passenger 50-h. p. Elmore touring car; fully equipped, in A1 condition; must be seen to be appreciated; price only $1250; can be seen at evenings after 7 or Sunday afternoon. 6115 Dover st.

FOR SALE—Hup 1911; cheap; terms can be arranged; this is a snap; ad. will not appear again. Car at 2017 Bdwy.

MOTORCYCLES

DUCK motorcycle; good condition; speedy; $35. Box B-682, Tribune.

FOR SALE—Cheap; Harley Davidson No. 7, fully equipped, used one month; can be seen up to 6 o'clock. Daahl Thoms Co., 589 8th st.

HIGHEST PRICES paid for motorcycles and bicycles; first-class repairing, sundries, etc.; tandems made to order and rented. Cinnamond & Enes, 1146 E. 12th st.

INDIAN motorcycle, 4-H. P., free engine, belt drive, magneto, [illegible] st., near Washington.

HORSES AND VEHICLES

AT a sacrifice, sound black horse, weight 1400, suitable for heavy hauling; no use for him. Apply New Method Laundry, 36th and Magnolia.

CANOPY top surrey for half price; less than a year old; can be seen at Key Route coal yard, 42d and Telegraph.

FOR SALE or trade, finest camping wagon made. Inquire St. Francis Shaving Parlors, 10th st., near San Pablo.

FOR SALE—9 head of horses, one camp wagon, 2 sets of harness. 8th ave. and 11th st., East Oakland.

FOR SALE—One carload of horses. 2018 25th ave., Oakland.

HORSE, buggy, harness, etc., good traveler; gentle; child can drive; easy terms to responsible party assuring kind treatment. 850 Mead ave.

HORSES for sale and exchange at auction rates. J. Benson, 700 7th st.

LIVERY barn for rent; 32 stalls, including water and corrals [illegible] Inquire 5113 Broadway, W. R. Smith.

LAUNDRIES

The Fuji Laundry
786 7th st.; phones Oakland 2901, A [illegible]. Modern, sanitary, perfect service, lowest rates; wagon will call.

HOUSES TO LET
FURNISHED

A NICE 6-room cottage, furnished or unfurnished; rent very reasonable; large yard; plenty of sun. 1314 E. 14th st.

CLAREMONT—6-room bungalow furnished; owner going East for summer. 5566 Taft ave.

COTTAGE, 5 rooms, modern. Edwards st., near Mosswood park; phone Oak. 8591 or inquire at 1615 Grove st.

COSY 4-room furnished cottage for adults. 487 38th st.

FOR RENT—2369 Persimmon st., off Davis, Fruitvale, a 5-room modern cottage, completely furnished for housekeeping, with gas and electric lights; take Fruitvale car at 13th and Broadway; rent $21.50.

FOR RENT for 4 months, at $25 per month, East Oakland foothills; near car line; new 5-room cottage completely furnished; very cozy, garden, chickens; no children. Call evenings at 541 E. 16th st.; phone Merritt 957.

FOR RENT—Furnished, for two months, beginning June 20, eight-room cottage, centrally located; garage; four chambers, besides large sleeping porch; reasonable. Apply 3228 Grove st., near 32d

FOR RENT—During vacation, 5-room house; furnished, piano; adults. 580 63d. st.

HOUSE of 9 rooms, partly furnished; rent $40. 830 11th st.

MODERN furnished cottage; two rooms and bath. Kreckholm Court, 622 48th st.

NEWLY furnished bungalow 5 rooms; gas and electricity. 5268 Shafter, near Clifton.

SUNNY, furnished 6-room cottage; piano, large yard; rent reasonable. 2035 Franklin st.

8-ROOM bungalow, completely furnished; large yard, barn, garage, chicken yard, fruit trees, sleeping-tent; 30 min. to S. F.; ½ block to Key Route; reasonable; Piedmont 2953.

[illegible]-rm. furn. house on Oakland ave., Piedmont. Apply 1914 Santa Clara ave., Alameda; Alameda 1367.

8-ROOM house, 1 block Key Route, $25 month. 5779 Ayala st.; Piedmont 5230.

5-ROOM furnished cottage; large yard. 1255 E. 37th; 4th ave. cars.

HOUSES TO LET
UNFURNISHED

BUNGALOW 5 rooms and bath, sleeping porch, near Key Route and cars; fine view. 209 Sunnyside ave., near Oakland ave.

ELEVEN rooms; 7 bedrooms, 3 bathrooms, furnace, sleeping deck; unobstructed marine view. Phone Berkeley 3090.

FOR RENT or lease; 7-room house and barn on 35th st.; rent reasonable. Phone Oakland 6706.

FOR RENT—$25, good 8-room house; large yard, fine condition. 1381 9th st.; enquire 1394 8th st.

MODERN FLATS on Dover, bet. Grove and Shattuck and ½ block from 55th st. and Key Route; 7-room upper flat, $25; 6-room lower flat, $22.50. C. W. Gandy, 259 Bacon block.

Visit Oakland Breuner's
Free Rental Department.
Before you decide to move.
Every desirable house, cottage, flat and apartment is listed. There is no charge whatever for any information you wish. Main floor, left of 13th st. entrance. We can save you many hours of house-hunting.
BREUNER'S, 13th and Franklin sts.

$35—A MODERN 4-room upper flat in residential section: No. 56 Hamilton place; high elevation, overlooking city; sleeping porch; swellest flat in the city for the price; near car lines, school and local train; key at lower flat. For further information phone Pied. 6395.

$22.50—NO. 940 CHESTNUT St.; near 10th st.; a swell 6-room, modern, sunny upper flat; excellent location; walking distance to town and near car lines, schools and local trains; key at (new No.) 953 Chestnut st. For further information phone Oakland 7987.

$30—WATER extra; a modern 5-room bungalow in the Santa Fe tract, No. 841 Alleen st., with high basement, large yard, garage, sun porch, etc.; fine neighborhood; near car lines and local trains. For further information phone Piedmont 5604.

FLATS TO LET
FURNISHED

AAA—FOUR new furn. flats near Key Route and S. P.; 5 r.; 619 Jones or 21st; $25-$33; rear bungalow $16.50. Owner, 1456 1st ave.; phone Merritt 1888.

APT. FLATS, 4 and 2 rooms, bath; large, sunny rooms. The Mentone, 658 8th st.

FURNISHED FLAT, corner 14th and Alice. Inquire 1328 Alice.

NICELY furnished sunny flat of four rooms; bath, basement; complete for housekeeping; central; adults. 734 17th st.

NICELY furnished flat of 5 rooms, bath, 4 closets, water and phone; rent $45. 325 24th st., apply Newsom Apts.

SUNNY flat on Oakland ave.; 4 rooms and bath; hardwood floors; all modern conveniences. Phone Oakland 2803.

SUNNY FLAT 4 rooms, bath, gas, electricity; walking distance. 704 Sycamore st.; phone Oakland 7974.

SIX ROOMS, bath, newly furnished. 2901 Grove; phone Oakland 6998.

UPPER flat of 4 extra large and sunny rooms, completely furnished; cheap. Inquire at 665 6th st.

4-R. FLAT; bath, gas, elec.; nicely furnished, on Lydia st., near 22d and San Pablo Key Route. Key 827 Lydia, near West.

7-ROOM flat; rooms more than pay rent; make offer; must sell. 604 Williams st., near San Pablo.

FLATS TO LET
UNFURNISHED

AA—JUST OPENED—3 and 4-rm. apartment flats; sun all day; cor. Linden; block to S. P. local, 2 blocks to Key Route; 10 min. to city hall; 2 blocks to all stores. Apply 1058 16th st.; reasonable.

COZY, modern, upper 4-room flat, $20; adjoins business center. 663 15th.

FIRST CLASS 4-room modern flat, large rooms, hardwood floors, good location; adults. 201 Athol ave., cor. Acton place.

FLAT—Elegant sunny 6-room flat, upper, $25; close in. Apply on premises, se. cor. 17th and Brush sts.

MODERN five rooms; upper. 95 Valley st., cor 24th; near Key Route Inn.

NEW flat, furnished or unfurnished, 2821 Webster, near Key Route Inn. Phone Merritt 4577.

UPPER sunny 5-room flat; adults only; references. 613 35th st.

4 ROOMS, 458 41st st., with [illegible]; key at 3898 Webster.

ROOMS TO LET
FURNISHED

AAA AAA
NICELY furnished front room, suitable for one or two, in private family; near locals; $8 for one or $12 for two. 790 11th st.; phone Oakland 6788.

ARVEL, 2329 San Pablo—Large rooms and kitchenette; bath, phone, gas and linen included; $2.50 up single room; $1.50 up.

[illegible] 13th—Transients; best 50c room in city; best $1.75-$4 week.

A CHEERFUL room, with breakfast and supper. Phone Oakland 8834.

FOR the summer, two cheerful rooms, sleeping porches attached; within five blocks Key Route and walking distance of town. 587 27th st.

FRANCES, NEXT ORPHEUM; ALL OUTSIDE ROOMS, $2 AND UP.

LARGE sunny room, also single room; summer rates; phone, modern. 1[illegible] Alice st., between 14th and 19th.

SUNNY furnished room near 10th and West sts.; modern conveniences, suitable for one or two gentlemen [illegible] Box [illegible].

ROOMS TO LET

FURNISHED—(Continued)

IN CENTER OF TOWN.
415 7th st., bet. Broadway and Franklin st., a high-class hotel for gentlemen; every convenience; furniture all new, hot and cold water in every room; $2.50 week up.

ROOM suitable for elderly lady, also fine room for young man or girl employed. 742 19th st.

SUNNY furnished rooms with board; hot and cold water in every room. 825 12th st., phone Oakland 8048.

SUNNY rooms; special rates to gentlemen; hot water; central. 584 10th st.

THE ANWA 512A 13th—Sunny front rooms; modern; monthly rates; trans.

THE JEFFERSON, near Orpheum Theater—Elegantly furnished rooms; reasonable rates.

TWO nice upper rooms, very reasonable; 2 min. to city hall. 648 15th, cor. Grove.

TWO single sunny rooms, $6 and $7; one suite housekeeping $12. 1143 Linden st.

1949 FRANKLIN—Clean, sunny furnished rooms board if desired; strictly home cooking; modern convenience; close business center.

ROOMS AND BOARD

AN IDEAL PLACE TO LIVE.
A handsome home in the most select neighborhood has been fitted up for a small family hotel. Only few people can be accommodated. Private baths, sleeping porches, also garage. Special attention given to the table. Phone Oakland 2231. Mrs. S. E. Warnall, 1569 Jackson st., near 19th. References required.

AA—ROOM AND BOARD FOR TWO OR three respectable young business men at reasonable rates at 5851 Genoa st., bet. 58th and 59th sts., near Grove st.; Key Route trains stop within half a block.

AA—HOTEL HARMONIA, an ideal home for business men and women; all improvements; private baths. Corner Madison and 11th st.; phone Oakland 7649.

AAAA—THE ALEXANDER, 1710 Webster st.—Desirable rooms and board. Phone Oakland 2095.

A LARGE sunny room with private bath; rates reasonable. Phone Oakland 7416.

BOARD and room, or day board; everything new, good home cooking; private family; close in. 133 12th st.

LARGE, sunny room, sleeping porch; board, home cooking; running water; all conveniences. 1906 Webster; phone Oakland 6550.

LARGE sunny room, private lavatory, bath, phone; home cooking; two $55; Oak. 6630. 428 26th st.

LOVELY private home; large room, excellent board. 700 32d street at Grove.

LARGE front room with board for two. 1803 Castro st., cor. 18th.

NEW sunny corner house, all modern improvements, single rooms or ensuite, private bath, with or without board. 1448 Jackson st., cor. 15th; 5 min. to 14th and Broadway.

ROOM and board in private family; two gentlemen preferred; phone Oak. 7834.

ROOM and board in private family; gentleman preferred. 863 19th.

SUNNY rooms with excellent table; all conveniences; central. 1207 Filbert, cor. 12th.

SUNNY rooms, excellent board, central location, very reasonable. Oakland 6846.

THE CLARENDALE—2 large beautifully furnished rooms suitable for 2 or 3; piano, running water, best table board in Oakland; special summer rates. 1557 Webster st.

534 27TH ST.—Large, sunny rooms and board; running water; nice home; rates to couples or families.

ROOMS AND BOARD

WANTED

WANTED—A Catholic home for a boy 2½ yrs. old; $13 a mo. Call 665 29th st.

CHILDREN BOARDED

CHILDREN well cared for; large grounds; good home. 2011 Liese-33th ave., Fruitvale.

FIRST-CLASS board and care for 1 or 2 children by widow lady. 830 E. 18th.

HOUSEKEEPING ROOMS

AT 916 7th st., cor. Market, sunny, light front connecting rooms, furnished or unfurnished, for housekeeping, including bath, phone, linen, yard, laundry; $2.50 to $3.50 week; block to cars.

AA—2, 3 or 4 sunny front rooms, furnished for housekeeping, with regular kitchen; cheap rent. 534 E. 18th st.

A BACK suite, $3; front room, $3.50; small room, $1.50. 604½ 14th st.

COZY 2-room suite, clean, nicely furnished; don't fail to see them. 234 E. 14th st.

FIVE minutes from Broadway; 2 or 3 nice rooms, bath, phone, reasonable. Call Sunday or evenings, 733 14th st.

FIRST-CLASS apartments, reasonable, close to 22d st. Key Route. (New No.) 2413 San Pablo.

FURNISHED or housekeeping rooms; low rent. 662 Sycamore st.

FURNISHED housekeeping rooms for rent; 2 ladies preferred. 457 23d st.

LARGE sunny room, suitable for 2; light housekeeping; every home comfort. 1527 Castro st., corner 16th st.

LARGE housekeeping room and kitchenette and 1 small room; all furnished; adults. 525 22d st.

NICE, clean, sunny housekeeping rooms, all complete; separate entrance; near 22d st. Key Route; summer rates. 2611 West st., bet. 26th and 27th; call mornings.

RIGHT in town, 1, 2 and 3-room suites, $8 to $15. 619 14th.

SUNNY, furnished housekeeping room, small kitchen, bath, gas, phone; extra room if desired; reasonable. 419 Moss.

SAN ABLO AVE, 1976, cor 20th—Front housekeeping rooms.

THE DOLORES, 1035 Market; newly furnished hkpg. apts. and single rooms; centrally located on car lines and K. R.

TWO to four completely furnished housekeeping rooms; private house; closets, gas, bath, phone, references. 500 24th st.

THREE furnished rooms; bath, gas, electricity; separate entrance; $16; adults; call afternoons. 820 21st st.

TWO sunny hskpg. rooms; bath, yard; rent $16; close in. 627 15th st.

TWO unfurnished housekeeping rooms in bungalow; near Key Route. 634 24th st.

THE ELWYN—1, 2 and 3-room suites, $10 to $20; 1 min. to Key Route. 608 22d.

TWO-ROOM cottage; Key Route. 40th and Telegraph; reas.; adults. 551 41st.

TWO front rooms, furnished, hkpg., $10, gas, bath, electricity. 753 4th st.

TWO pleasant furnished hkpg. rooms $16 a mo. including lights and gas. 252 11th.

1116 JEFFERSON — Clean, furnished housekeeping rooms; pleasant location; half block from Key Route; new management.

[illegible] CLAY, near 10th, 2 nicely furnished clean sunny front rooms, gas range, sink, bath, phone; other rooms.

2 AND 3-room apartments; private house; no children. 838 15th st., near Grove.

1, 2 AND 3-room apts., rent $10, $14, $20. At 551 22d st., near Key Route.

814 MAGNOLIA st.—Sunny front suite, $12; single, $6; gas, bath, yard.

1 AND 2 hskpg. rooms [illegible] Castro.

APARTMENTS TO LET

AAAAA—REDUCED SUMMER RATES. KEY ROUTE INN.
22d and Broadway, Oakland's refined family hotel of unusual excellence, featuring excellent meals; low rates to permanent guests, beautiful gardens, large lobby; inspection invited. Phone Oakland 5824.

AA—THE BAUER

Oakland's newest and finest apartments; hotel service. 19th and Broadway; Ralph Kramer, mgr.

AA EMPRESS APTS. 2334 Broadway—New, sunny, 2-3 rooms, furn. or unfurn.; private bath, phone, dressing [illegible].

APARTMENTS TO LET

(Continued)

A—Maryland Apartments

Most reasonable of modern apt. houses; 2-room apts., $25 up; 3-room apts., $30 up; all elegantly furnished; steam heat, free phones. N.W. cor. 33d and Telegraph ave.

AA—Hotel St. Mark Apts

Avoid the drudge of housekeeping. American plan, $60 up; European plan, $25 up; rates to families. 12th and Franklin streets.

AA—CARLTON APARTMENTS
1, 2, 3 rooms, $3.25 per week and up; nicely furnished; near Key Route, 2351 San Pablo ave.; also single rooms; Oakland 6016.

A—LAKE MERRITT APTS., opp. lake—Newly furnished, sunny, up-to-date 3-room apartments; $25. 1205 1st ave.; phone Merritt 1878.

APARTMENT of 4 rooms, furnished, bath, steam heat and phone. 800 14th st.

A. WILHELM, 721 OREFRED, 831 16th—New 3-room apts.; $25; furn.; up-to-date.

BEAUTIFUL, sunny 19-room apartment house, all modern conveniences, including wall beds; unfurnished; 1066 16th ave., bet. E. 11th and E. 12th sts. Myers & White, agents, 1641 Broadway, opp. postoffice, Oakland.

BUENA VISTA, Brush, near 18th—Finely furnished, near Key Route; reasonable; central.

Casa Rosa Apartments

Rates $28.50 up, furnished complete; 40-gallon chemical fire engine installed; four exits. 1218 Market st., off 15th st.; phone Oakland 4164.

CASA MADERA, 681 16th st., Oak. 8667—Two 3-room apts.; furn. or unfurn., modern; central.

COLONADE, 546 33d st.—Cozy apts., 1-2-3 rooms; reduced; free lights. Pied. 2058.

EL CENTRO, 23d and San Pablo—NOTICE—New management, reduced rents, steam heat, hot water, phones. Phone Oakland 2619.

FREDRICK APARTMENTS.
Change your location to the new and elegant Fredrick Apts., 41st, near Telegraph ave. Key Route station; $25 up, furnished. Phone Piedmont 3502.

FURNISHED 2, 3-room apts.; free phone, electric lights, hot and cold water; children welcome; surprisingly low rates. San Pablo Apts., 26th and San Pablo.

FAIRMONT, 201 Orange st.—New and modern; elegantly furnished; 5 minutes from 22d and Broadway; summer rates.

FURNISHED hkpg. apts., 1805 Telegraph, cor 18th. Office, 510 18th st.

GRAFTON APTS., 2317 San Pablo ave.—Furnished 3-room apartments; private bath; near Key Route station; summer rates. Phone Oakland 8260.

Gray Gables 118 12th; Oak. 2305; select apts., rms.; reas.; trans.; refur.

LAGUNA VISTA, facing the lake, at 22d st., cor. Harrison; beautifully situated; alcove kitchenettes to make housekeeping easy; $25 up.

LARGE, handsomely furnished apts., 3 and 4 rooms; $40 to $50; near Lake Merritt. The Wollendale Apts., 1546 Alice.

LIVINGSTON Apts., 2505 San Pablo ave.; 2-3-r. apts.; private bath; summer rates.

MURI-ELL—Completely furnished 2 and 3 rooms; private phones, steam heat, etc.; in beautiful location; 1½ blocks from 22d st. Key Route depot; $25 and up. 827 Grand ave., near Webster.

MODERN 3-room apt.; unfurn. 319 24th st.

Newson Apartments

Sunny furnished three-room suite; phone, steam, janitor. 2346 Valdez st., cor. 24th st.; Oakland ave. cars.

NEWLY furn. apt. with bath, phone, gas; half block 22d st. Key Route. Phone 8843; 874 Isabella.

NICE housekeeping 2 or 3-room apts. and single rooms $2 per week up. 530 13th st.; phone 2708.

NEW, modern 3 and 4-room unfurnished apts, lake district. 1035 Fallon, cor. 11th.

ONE 4-room, one 2-room, completely furnished apartments. 551 31st st.

PALM INN, 542 25th st. Oakland—Finely furnished, large sunny apartments; private bath, steam heat, janitor; large yards. Mrs. J. N. Davidson; phone Oakland 217.

PARK VIEW APTS, cor. 9th and Madison; phone Oakland 5089—New, strictly modern 2-room furnished apartments.

ROYAL APTS., 2434 Grove—Two blocks Key Route; gas, water, lights, bath all included, for $16 to $25.

RICORDO, 3327 Telegraph—Two 3-room apts., elegantly furnished; 5-room furnished flat.

SUNNY new unfurnished 3-room apartment; wall bed, gas range, heater; reasonable. Corner Oak and 6th sts.

THE BURCHARD, 2132 Broadway; ½ block 22d st. Key Route; 5 min. walk to town; select location; 3 rooms completely furnished; private bath; steam heat.

THREE-ROOM sunny, unfurnished apartment; modern; gas, electricity, yard; on car line, near Key Route. 5916 Telegraph ave., corner Rose.

THREE-ROOM apart., completely furnished, steam heat, hot water, phone, 2 blocks Key Route; new. 586 24th; Annabell Apartments.

THE SEVERN
has one front apartment for rent; modern. 3316 Telegraph ave.

VESTA APARTMENTS, 882 14th st.—3-room, sunny apartment, elegantly furnished; all modern conveniences; fine location; rent reasonable. Phone Oakland 2607.

1805 TELEGRAPH ave., cor. 18th, furn. hskpg. apts. Office, 510 18th.

HOUSES AND ROOMS

WANTED

MODERN unfurnished bungalow of about 5 rooms and bath for family of 2. Box 3131, Tribune.

FOR RENT

MISCELLANEOUS

WAREHOUSE for rent, 40x100, on 3d st., one block from Broadway Western Pacific spur passing entrance. Apply to Laymance Real Estate Co., 1214 Broadway, Oakland.

WAREHOUSE for rent on Oakland estuary, where rail and water meet; free switching; rent reasonable. Box 64, Tribune, San Francisco.

STORES AND OFFICES

A 1 LOCATION for drug store; 2 months' rent free to good tenant. Box B-657, Tribune.

FOR RENT—Large building for automobile or other business. Henry Eckemen, Rust, Contra Costa county.

$22.50—NEW store, Telegraph and 47th st.; good business location. Phone Oakland 3786 and 5720; A. K. Percival, 1133 (new No.) Broadway.

TO LEASE

LARGE fireproof warehouse suitable for garage, furniture or hay storage. 2010 25th ave., phone B 1618.

FURNITURE FOR SALE

FURNITURE of 5-room cottage, good condition, $250, before Tuesday; rent cheap; close in, near locals. 2120 Linden; phone Oakland 8580.

FURNITURE of 4 rooms, mostly new; very cheap; all or piece. 378 24th st.

FOR SALE—Cheap, 3 rooms furniture. Call at once. 825 E. 11th st.

SEWING MACHINES

DON'T buy a machine, any make, new or used, before you have seen McNally; greatest bargains ever offered, cash or credit; repairing, renting cheap. 1520 San Pablo, bet. 15th and 16th; phones Oakland 1716, A 4493; open Saturday evenings.

NOTARY PUBLIC

AA—V. D. STUART, notary public; money to loan. Tribune office, 8th and Franklin, phone Oakland 528.

REAL ESTATE

Alameda County Improvement Co., Inc.

$ $ $ $ $ $ $ $

$20,000—The finest home on east side of the bay. Everything strictly modern and up-to-date. Hardwood floors shower and plunge baths, furnace, servants' quarters, billiard hall, garage, large corner lot. Must be seen in order to appreciate the magnificence of a home of this kind.

$ $ $ $ $ $ $ $

A Money Maker in East Oakland

A frontage of 156 feet, depth 140 feet—water piped over all the property; variety of fruit trees in full bearing.

There is an old 9-room, two-story house on the place which can be used to good advantage.

This property has an elegant marine view—fine homes in neighborhood—convenient to car lines.

There is a handsome profit here for the party who will subdivide and build three nice bungalows.

Let us show you this property—a look at it will convince you of its merits. Price is exceptionally low. The owners, an elderly couple, are unable to keep it in shape.

$ $ $ $ $ $ $ $

$6,000—40x110; on Castro street; fine old house on these premises; 5 mins. to Broadway, 2 mins. to Key or S. P. locals. This is $2000 less than present valuation in this locality, and will surely pay big on the money asked at this time.

$ $ $ $ $ $ $ $

$5,900—Jayne ave., Adams Point: on this street there are homes that sold for $7500. To build and sell this place for $7000 would mean a fair builder's profit. You can have that profit and more, as we can give you terms to take advantage of it. Hardwood floors, sleeping porch, furnace heated and brand new for $5900.

$ $ $ $ $ $ $ $

$3,250—E. 18th st.; cottage 5 rooms, modern; near car lines and a fine home for a man of moderate means; good terms can be arranged.

$ $ $ $ $ $ $ $

$3,160—Near Key Route; cottage 5 rooms, modern. Just the thing for a man who works in S. F. and wants a garden, chickens and at the same time a cheap home; lot 50x137.

$ $ $ $ $ $ $ $

WATCH this space for something good.

$ $ $ $ $ $ $ $

List your property with us; we sell or exchange.

$ $ $ $ $ $ $ $

Alameda County Improvement Co., Inc.

PHONE OAKLAND 2061.
Rooms 6, 7, 8, 9, Blake-Moffitt Bldg., 812 Broadway.

REAL ESTATE

(Continued)

AUCTION SALE.
Real estate, sale Saturday, June 15th, at 1 p. m., 1007 Clay st., near Tenth, Oakland. This beautiful home is known as 3143 Brookdale ave., two blocks east of Fruitvale ave., near 31st street (Fruitvale), Oakland. Lot 50x178; 7 rooms; sleeping porch; beam ceiling. Special terms, if desired. J. A. Munro & Co., auctioneers, main office 1005-7-9 Clay st., Oakland; telephone Oakland 4671.

A NEW 4-room bungalow, modern in every respect; fine location; 3 car lines; high-class improvements; $2500; terms $250 cash, balance $25 per month. The Realty Syndicate, 1444 Broadway.

FOR RENT—Handsome and nicely furnished lower flat of 5 rooms; janitor, phone service free, large closets, beamed ceilings, mission finished; No. 325 24th st., 1 block east of Broadway, 2 blocks to Key Route trains; low rental, long lease. Enquire Newsom Apts., office No. 2346 Valdez st., cor. 24th st.

FOR $250 CASH you can own a new 4-room bungalow with every modern improvement; 35 ft. frontage; splendid location; 3 car lines. Get full particulars from The Realty Syndicate, 1444 Broadway.

Must Be Sold

Four cottages connected, on northwest corner; rent for $46 per month. The entire property with lot 75x75 can be had quick for $3250. Land alone worth the price asked. If you stop to figure the interest this pays you will find on the investment of $1200 it will postively pay 35%. Can you leave money in a bank when you can get this interest?

$1100

One acre a few blocks from car line; dandy for chickens; just beyond San Leandro.

$4000

Pair of new modern, artistic flats, lot 34x108 ft. This property will pay 10% net on the investment. You can live in one and rent the other and receive bank interest on the investment of $1500. This property is located in a warm belt, handy to town and car lines. Owner would take vacant lots for his equity.

$30 Per Foot

On 7th street, near Fallon street, we have 118 feet at the above price. If you want to see your money grow, buy this.

Builders' Attention

We have 5 lots within three blocks of the Piedmont Key Route terminal for $800 each. Size 30x125 ft. Elegant location. Houses would sell fast in this location. Must be sold as a whole.

GEO. W. AUSTIN

1422-1424 Broadway, at 14th St. (Syndicate Bldg.)
I loan money on real estate at 6% and 7%.

PAY rent to yourself; take a look at these new 4-room bungalows, all modern; street work completed; fine location; 35-foot frontage; price $2500; terms, $250 cash, balance $25 per month. The Realty Syndicate, 1444 Broadway.

SIXTEENTH ST.—60 Ft.
2963 Ft.
MARKET ST.—80 Ft. | 1127 Ft. | 1110 Ft. | BROADWAY 100 Ft. | 110 Ft.

The Active Center
Buildings in this center under course of construction total over $2,600,000. Proposed buildings for the near future over $1,000,000. Real estate sales in this center for the last five months $2,000,000, or an average of $20,000 per day. Buy here and make money.
D. F. MINNEY.

2951 Ft.
TWELFTH ST.—80 Ft.

Three Specials

Northeast corner, very close in on 14th st., in the ACTIVE CENTER; nearly new building; present rental $765 per month, and will increase after this year. This is first-class business property and it pays nearly 7% net on present selling price, which is $110,000. Positively the best business buy in Oakland today. Part cash will do.

60x100, very close in on 16th st.; old improvements in good condition. More sales are being made on this street than on any other street in Oakland. Can show 22% net on a building to be constructed on this lot at this time. It is at least $200 per foot under market value and will guarantee a resale at a profit. Price $400 per foot, part cash.

50x100 on 14th st., inside of Market. Property is extremely active in this district and I can deliver this holding, improved with [illegible] rental of $110 per month, at the reduced price of $21,000. The ground alone is practically worth this amount now.

D. F. Minney, 410 14th St.

Exclusive Agent

Just East of Broadway.
Phone Oakland 2403.

Your Money Talks

If you have the cash you can buy my 6-room house located at 4132 E. 17th st., on large corner lot, 72x110, near grammar and high school and close to local depots and stores. Price for immediate sale $2800; $2100 cash. Will allow $50 for remaining. No agents. Address Mrs. O. F. Bittcher, 338 Pacific ave., Santa Cruz, Cal.

REAL ESTATE

(Continued)

WANTED.
Young man or young lady with $100 cash and can make a monthly payment of $7.50, to purchase a lot on the E. 14th st. car line, between Oakland and Hayward, in full-bearing apricots; crop ready for market in less than 30 days. A rare opportunity to secure a real money-maker and at the same time save a part of your salary. Come in and talk with us. Do it now; own a piece of real estate in the direction the town is growing. Oakland will have a tremendous growth in the next four years, so get busy right now while the prices are low. $11 a foot, on E. 14th st. car line.
McHENRY & KAISER,
1418 Broadway, Central Bank Bldg., Oakland.

Wurts & Herzer's Bargains

PHONE OAKLAND 1974.

511 CHICAGO AVE.
2-story shingle house 6 rooms, bath and laundry; lot 40x125; price $4500.

2521 FILBERT ST.
6 rooms and bath; lot 36x125; price $1950.

2122 9TH ST., BERKELEY.
2-story house 7 rooms and bath; 2-story barn, 12x24; lot 40x130; price $2800.

2124 9TH ST., BERKELEY.
5-room bungalow and bath, lot 40x130; price $2000.

$5000—OAKLAND flats; near S. P. and Key Route trains; can lease for 10% net; clear; no agents. Box 131, Fruitvale station P. O.

$50 CASH, $10 monthly, cottages from 3 to 7 rooms; also lots easy terms. Owners, Crescent Investment Co., 308 12th st., Oakland.

COUNTRY REAL ESTATE

ALFALFA, oranges, olives, almonds; Yolo county, near Woodland; rich sediment loam, with water for irrigation; from 10 acres up to 1200, at $25 per acre up; terms to suit.
STINE & KENDRICK,
23 Montgomery st., San Francisco.

Alfalfa—Orange Land

640 a.; crossed by Butte Co. canal; sell all or ½ at 50c on $1.
Terms. Owner, 1456 1st ave.; Mer. 1883.

KERMAN

Choice Irrigated Lands.

We have just opened up a new section of excellent farm land at Kerman suitable for alfalfa, fruits of all kinds, oranges, figs, grapes, nuts, dairying, poultry, etc.; the soil is a deep, rich, sandy loam; perfect system of irrigation and drainage. We are selling this land to settlers on exceptional terms, a very small amount of cash down and no more to pay for four years. We invite investigation. Send for free booklet.
Department T,
FRESNO IRRIGATED FARMS CO.,
506-07-09 Kohl Bldg., San Francisco.
Oakland Branch Office:
1422-24 Broadway.

Oakley Homestead Tract

1 MILE FROM WHEATLAND,
YUBA COUNTY, CAL.

Early crops of potatoes, hay, etc., are now being marketed at prices running from $85 to $200 per acre. The second crops, consisting of late potatoes, tomatoes, corn, beans, winter vegetables, etc., are now being planted and an additional revenue of $50 to $200 per acre will be made this year.

Price of land $150 per acre.

One-fifth cash, balance easy payments.

Make a good living and pay for your land in short time. The Oakley Homestead Tract produces maximum results with minimum effort.

One mile from Wheatland. Excellent transportation facilities. High school, churches, banks and good business town. Electricity is available on our property. It is a beautiful place to live.

Come in and ask us about it or send for illustrated booklet.

Laymance Real Estate Co.

1432-1434 Broadway, Oakland, Cal.

PATTERSON IRRIGATED FARMS

No others have surpassed them yet. Let us tell you all about them.
MUTUAL REALTY CO.,
475 ELEVENTH STREET,
OAKLAND.

Take an Expert's Advice

Judge W. E. Stanfield, world renowned as an expert poultry judge and breeder for over 20 years, says: "I find Livermore Valley conditions ideal for poultry. Successful plants and poultry to be seen here prove this."

You Can't Go Wrong

by locating on one of our 5 or 10-acre tracts in Livermore Valley. We will sell you 5 or 10 acres and build for you the improvements you wish on small payment down, balance in seven years.
EQUITABLE BUILDING SYNDICATE,
4th Floor Security Bank Bldg.,
Oakland, Cal.

$200 HIS REWARD

per acre from raising potatoes in the FAIRMEAD district the first year (Joe Lawrence). Various crops will pay for the land in one or two years; alfalfa is luxuriant; fruit orchards pay up to $350 per acre; freedom from adobe and alkali. Fairmead, Madera county, has best markets via main lines S. P. and Santa Fe railroads. Best climate for crops and the family. Telephones, electricity and the comforts of life. Easy terms.
Ask for photographic booklet.
CO-OPERATIVE LAND & TRUST CO.,
1540 Broadway, Oakland.
Phone Oakland 279.
595 Market st., San Francisco.

BERKELEY

REAL ESTATE

FOR SALE—For $12,000, carpets and range included, most attractive home. Address 1820 Tribune, Berkeley.

FRUITVALE REAL ESTATE

Geo. H. Lee & Son Offer

FOR RENT.
handsomely and completely furnished house of 11 large rooms with piano, furnace heated, running water in every room, garage, fruit trees, beautiful flowers and berries in abundance, on Key Route car line, close to S. P. road, 11 minutes to Broadway, Oakland; 40 minutes to S. F.; lot 140x200, will lease for term of years at low rental.

FOR SALE.
250 cash, $20 monthly; shingled bungalow of 6 rooms, sleeping porch, fruit trees and flowers; 2 blocks to car line; modern improvements, lot 40x100; price $2450.

$100 cash, $10 monthly; beautiful lot, fine view; street work complete; close to S. P. local and street car service; lot 50x135, price $1000.

Geo. H. Lee & Son, Owners

1212 Fruitvale ave., Fruitvale, Cal.

HOUSES FOR SALE

AAA—LOOK over our list of property under real estate; if you don't see what you want, come into our office; we are glad to give you any information you desire regarding property values anywhere in Oakland. Alameda County Improvement Co., Inc., 812 Broadway; phone Oakland 2061.

A LARGE house of 9 rooms, suitable for 2 families, 4 entrances, 2 baths, stationary tubs on both floors; large basement; lot 35x150; a splendid investment. Owner, 1435 9th st.

AT great sacrifice, modern house, 6 rooms; lot 50x135; must be seen to be appreciated, $3500; reduced from $4800; small payment required. 1733 Hearst, Berkeley; Berk. 1317.

A SNAP—7-room house, just being completed, worth $6000; make an offer. 41st and Webster sts.

BUNGALOWS, on terms; I surely have one that will suit you; all near Key Route and car. Phone Piedmont 1645 for auto to see them.

BUY this 5-room, high-basement cottage, including furniture; well located; only $2250. Merrit 3414.

C. SEASE, contractor, builder; plans furnished, loans negotiated. 1835 12th ave.; phone B 1384.

ELEGANT 1½-story 7-room bungalow; thoroughly modern; lot 52x130; 5672 Oak Grove ave., near Key Route and cars; take College ave cars to Oak Grove. Owner on premises after 12 m. Sundays; beautiful home; come and see it. Phone Pied. 5626.

FOR SALE—5-room bungalow, just finished; hardwood floors, beamed ceilings, paneled dining room, living room, reception hall; close in; owner on place. 1927 Oregon st., Berkeley.

FOR SALE—4-room bungalow; lot 42x130; fruit trees, berries; $100 down, $15 monthly; price $1000. 3145 Courtland ave.; Leona Heights line.

FIVE-ROOM bungalow; lot 45x100; S.E. corner Stuart and E. 31st st.; $1250 cash, $1500 flat loan 7%; owner on premises.

I HAVE five, six and seven-room new bungalows in Alameda for sale; $50 down and $30 monthly. Phone Merritt 4516, or call at 2015 13th ave., Oakland.

NEW 5-room, artistic bungalow, two blocks from car; bath, sleeping porch; four lots, 100x80; fine orchard; 5-passenger auto in good condition; $2450, in terms; $2250 cash. Apply H. Sonntag, meat market, 4106 Allendale ave., Upper Fruitvale.

NOTICE—I have three of the best buys in town on new bungalows, just completed, in the Claremont district; modern and up-to-date; easy terms. Phone Piedmont 4376.

SNAP—A new modern 8-room house; cement basement, furnace and sleeping deck; lot 40x100; close to Key Route and College ave cars; owners going East. Pied. 3444.

SUNNY bungalow, 6 rooms, sleeping porch; lot 50 ft.; $3650; cash $1500; $35 monthly. 88 Hillside ave.; Oakland ave. cars.

8 RMS., cement, hardwood, upstairs and down, hot water heat, plate glass, cement basement, lawn and flowers, 50x120, exclusive district; Grand Avenue Heights, block to cars; $7750; terms. Owner, Box B-425, Tribune.

$3800—6-ROOM cottage, 3 years old; lot 40x137; 2½ blocks from Key Route; $300 down, bal. $30 per month including int. at 6%. Phone owner, Piedmont 1496, bet. 6 and 7 p. m.

6-ROOM cottage in Piedmont; fine view and good neighborhood; convenient to cars; price $3800. Box 3171, Tribune.

12 ROOMS nicely furnished; right in town; full of roomers; exclusive sale. Mitchell Furniture Co., 1017 Clay st.

ROOMING HOUSES

FOR SALE

A NINE-ROOM rooming house; well paying and cheap rent; best location. 609 16th st.

BARGAIN—Lodging house, 14 rooms; good location; price $400; $200 down and the rest in payments. 419 12th st.

FOR SALE—Apartment house, 32 rooms, 4-year lease; a sacrifice; $700; death in family; going east; must sell. 1809 West st., Oakland.

FOR RENT—Apt. house, 16 rooms furnished. 1205 Alice, upstairs.

$400 BUYS 20-room boarding house; plenty of boarders; water and rent $40; lease; must be sold at once. Combellick & Peterson, 307 Broadway.

LOTS FOR SALE

AAA—LOOK over our list of property under real estate; if you don't see what you want, come into our office; we are glad to give you any information you desire regarding property values anywhere in Oakland. Alameda County Improvement Co., Inc., 812 Broadway; phone Oakland 2061.

A BARGAIN—Grand Ave. Heights; cor. lot, Walker and Weldon aves.; 53x126. Box B-431, Tribune.

BELOW cost, corner lot 55x125; Fourth Ave Terrace. Owner, Box 3160, Tribune.

CHEAP LOT FOR A BUILDER, 35x100; $1050, near Telegraph ave. Mortgage can remain. This lot cost owner $1400; but must sell, as he is leaving California. McHENRY & KAISER, Central Bank Bldg., Oakland.

CLAIRMONT district; choice lot 40x100; all improvements; surrounded by beautiful new bungalows; 2 blocks to Key Route, 1 block to College ave. car; only $1500; terms. Owner, box 3127, Tribune.

HAVE large lot, 4th Ave. Terrace; sell cheap, on terms, my equity of $450. 516 55th st.; Piedmont 1271.

I HAVE two of the choicest lots on Capitola Heights; will sacrifice for cash; owner must sell. For particulars address Box 1883, Tribune.

46x125; CENTRAL Piedmont; sunny exposure; fine view; near Oakland ave., $2100, worth $2250; $800 cash, $18 per month. Owner, P. P. A., box B-420, Tribune.

$1050—SACRIFICE lot fenced; improved adjoining lots $1750-$2000; S. P. elec. 1 block, 40 min. S. F. 2458 Seminary ave.; Elm 580.

60x130; VERNON st., east side, fine neighborhood; terms. Owner, B-468, Tribune.

PROPERTY TO EXCHANGE

AA—COLONIAL residence, 7 rooms; oak floors, Claremont; equity for lots; will assume your mortgage. Box B-418, Tribune.

BUSINESS corner Telegraph ave., apartment house site, one block from electric local; sell on easy terms or exchange for income property. A. K. Percival, 1133 (new No.) Broadway; phone Oakland 3786 and 5720.

EQUITY of $1400, paying $30, to exchange for lot, will discount for cash. Phone Alameda 2446.

MODERN bungalow, corner lot, Claremont, $3800; terms; will exchange for Oakland lot or home in Stockton. Box B-494, Tribune.

MONEY TO LOAN

REAL ESTATE

I make a specialty of Real Estate loans and can make any loan, large or small, on short notice.

GEORGE W. AUSTIN

1422-1424 BROADWAY, Syndicate Building.

IF YOU WANT ANY AMOUNT,
$100 to $20,000, promptly,
On your Real Estate,
Long or short terms.
I HAVE READY CASH ALWAYS.
E. H. LOHMANN
213 Union Savings Bank Building,
13th and Broadway; phone Oakland 1343.

Loans on Real Estate

Large or small amounts,
Long or short terms.
T. Seymour Hall
FIRST NATIONAL BANK BLDG., OAKLAND.
Phone Oakland 812.

AA— MOOD & RIVERS
No. 4 Macdonough Bldg., will be pleased to receive applications for loans from $100 up. Phone Oakland 265.

LOANS, 6% to 7%. A. N. Macdonald, 217 Bacon Bldg.; phones Oak. 5912, A 3546.

MONEY to loan on real property, any amount, flat or installment; loans at 6% and 7%. Apply H. A. Pleitner, 954 Fruitvale ave., Fruitvale station.

MONEY to loan on first mortgage. Jas. S. Naismith, 19 Bacon Block.

SECOND MORTGAGES
Golden Rule, 276 Bacon Bldg.

MONEY TO LOAN

REAL ESTATE

LOANS

QUICK ACTION.
H. M. JOHNSON
REALTY BONDS AND FINANCE CO.,
404 14th st., formerly 1328 Broadway.
Phone Oakland 1689.

6% Bank Loans

On first-class securities, no delay.
Callaghan & Moran
REAL ESTATE APPRAISERS
Second Floor, Security Bank Building.

I AM agent for parties with money to loan on real estate; consult me.
C. W. JORDAN,
4612 E. 14th st.

WE LOAN MONEY

ON REAL ESTATE. ANY AMOUNT.
F. F. PORTER, 1220 BROADWAY.

$250 TO $50,000 on real estate or building loans, 6% to 7% interest.
KOENIG & KROLL,
878 Broadway, S.E. corner 8th st.

$100 TO $100,000; 1st, 2d mtges.; any proposition. DU RAY SMITH, 1027 Bdwy.

Job Printing at THE TRIBUNE Office

MONEY TO LOAN

CHATTEL

MONEY TO LOAN

CHATTEL

Don't Be Under Obligations to Anybody

By charging A SMALL PROFIT on all loans we are enabled to lend you money at the following low rates on SALARY AND FURNITURE loans:

Get $25, pay 9 payments of $3.40		BOTH	OAKLAND 2617
Get $50, pay 9 payments of $6.45		PHONES	AND A-5102
Get $75, pay 9 payments of $9.55			
Get $100, pay 9 payments of $12.60			

WE MEET AND BEAT ALL COMPETITION.

GERMAN-AMERICAN LOAN COMPANY

229 FIRST NATIONAL BANK BLDG., 14TH AND BROADWAY.

FREE MONEY! FREE MONEY!

How does this strike you? Never heard of it before, have you? If you would like to get a small loan without any cost to you whatsoever, we will let you have it. Call at once and get the facts at our office. Don't miss this opportunity. Greatest offer out.

HOUSEHOLD LOAN COMPANY

ROOMS 518 AND 519, FIFTH FLOOR, FIRST NATIONAL BANK BLDG., Broadway, San Pablo and 14th.; phone Oakland 6930.

PROPERTY TO EXCHANGE

(Continued.)

For Exchange by J. W. Elrod

A modern 4-room cottage, located in Fruitvale; also a good business lot on E. 14th st., mortgage $2800, will assume; wants a chicken ranch.

$1500—40 acres of good timber land, in Sonoma county; all clear; wants lots here.

$4000—109 acres, vineyard and orchard; ditch on place; will trade for clear property here; located on main road, ¼ mile from Lotus.

J. W. ELROD, 3218 E. 14th st.

WE have gilt-edge 6% interest bearing certificates to exchange for improved or unimproved real estate in Oakland or Berkeley; would also consider good country property. What have you to offer?
F. D. BURR CO.,
4th Floor Security Bank Building,
Oakland, Cal.

$7500—WAREHOUSE or factory site, ripe for stores and flats; over one-half acre, right at S. P. electric station in West Berkeley; two small cottages now on place which bring small income; will take $5000 worth of clear property in or near any of the bay cities, balance flat loan. Owner, Mr. Hanna, 533 First National Bank Bldg., Oakland; in office afternoons.

PROPERTY WANTED

I WANT a lot on a car line suitable for a home; not to exceed $1800; will pay $200 cash and $25 a month; state size, location and where I can see you; no dealers. Box 3178, Tribune.

I HAVE $400 cash Mr. Owner; have you a lot near 40th and Market sts., upon which you will build me a 6-room cottage? If so, see L. A. Brown, 540 8th st., Oakland.

SELL FOR CASH.
V. VEHE COMPANY,
1618 TELEGRAPH AVE.
Phone Oakland 1461.

WANT good building lot within walking distance of 12th and Broadway, in fine neighborhood; give size, price and location. Box 3111, Tribune.

WANT vacant country property for Oakland improved. Owner, 1309 Myrtle st.

WILL pay cash for good lot; must be cheap. Box B-260, Tribune.

ATTORNEYS-AT-LAW

A— PHILIP M. WALSH,
Attorney-at-Law,
rooms 501-502, the Oakland Bank of Savings Bldg., 12th and Broadway, Oakland, Cal.; office phone Oakland 3632; residence phone Piedmont 8016.

A. P. STIEFVATER,
DIBERT & STIEFVATER,
attorneys-at-law, 243-244 Bacon Bldg.; phone Oakland 1493.

A. A. MOORE, Attorney-at-Law, 18 2d st., San Francisco.

A. L. FRICK, Attorney-at-Law, Bacon Bldg.; phone Oakland 9206.

BEN F. WOOLNER, Attorney and Counselor-at-Law and Notary Public, First National Bank Bldg.; phone Oakland 29.

B. H. GRIFFINS, Attorneys-at-Law, U. S. Bank Bldg., Oakland; phone Oak. 661.

DUDLEY KINSELL, Attorney-at-Law, Oakland Bank of Savings Bldg.; phone Oakland 1524.

CLINTON G. DODGE, room 806, Oakland Bank of Savings Bldg.

FITZGERALD & ABBOTT, Attorneys-at-Law, Oakland Bank of Savings Bldg., 12th and Broadway; phone Oakland 432.

FRANK W. SMITH, collections, 704 Macdonald ave., Richmond, Cal.; phone 4861.

GEO. W. SMITH, Attorney, Union Savings Bank Bldg.; phone Oakland 651.

GEO. DE GOLIA, Oakland Bank of Savings Bldg., room 512; phone Oakland 33.

HERBERT D. WISE, Attorney-at-Law, Commercial Bldg.; N.W. cor. 12th and Broadway; phone Oakland 5199.

HARRY W. PULCIFER, Attorney-at-Law, 1014 Broadway; phone Oakland 2742; residence phone, Oakland 4361.

H. A. BIGELOW, Attorney-at-Law, 115 Telegraph ave.; phones Oakland 3804, Home A-5615.

JOHNSON & SHAW, law office, 915 Union Savings Bank Bldg.; phone Oakland 3402.

L. S. CLARK, Atty.-at-Law, 701 Jackson st.—Consultation free, open evenings.

PERCY C. BLACK, Attorney (Reed, Black & Reed), Union Savings Bank Bldg.; phone Oakland 651.

MELVIN C. CHAPMAN, Attorney-at-Law, Oakland Bank of Savings Bldg.; phone Oakland 326.

STREET, J. F., Attorney-at-Law, Notary, 1014 Broadway; phone Oakland 2742; residence phone Oakland 4861.

STANLEY MOORE, Attorney-at-Law, Balboa Bldg., San Francisco.

DRESSMAKING

MRS. E. SCHUCH, dressmaker, moved from S. F. to 2025 54th ave., Melrose, wants few customers on this side, $1.50 a day and carfare; first-class references.

AA—

Loans on Furniture PIANOS, ETC.

MADE SAME DAY AS APPLIED FOR.
Loans from $10 to $200. No publicity. You pay a small interest each month and pay on loan as you wish, interest reducing as you make payments upon principal. Small payments accepted.

Keystone Brokerage Co.

460 13th st., room 12; phone Oakland 6196. Between Broadway and Washington.

AT California's largest pawnbrokers, liberal loans on diamonds, jewelry, sealskins, furs, etc.; bank rates; ladies' private office; fire and burglar-proof vaults on the premises. Phone Oakland 2691.
CALIFORNIA LOAN OFFICE,
927 Broadway, corner 9th, Oakland.

FOR QUICK LOANS,
ANY AMOUNT.

Vinson Brokerage Co.

217-218 BACON BLDG., THIRD FLOOR.
PHONES OAKLAND 5942, A [illegible].

LOANS at legal interest on furniture, etc.; don't pay more. Oakland [illegible] and T. Co., room 25, 1007 Broadway; established 12 yrs.; phone Oakland [illegible].

MONEY TO LOAN

DON'T borrow on salary until you see me. F. A. Newton, 612 Union Savings Bldg.

MONEY loaned salaried people, women keeping house and others, upon their own names, without security; cheapest rates, easiest payment; offices in sixty principal cities; save yourself money by getting our terms first. "Tolman's," 460 13th st., room 9, Oakland; Phelan Bldg., room 849, San Francisco.

DON'T borrow if you can avoid it. If you do, come to

D. D. Drake

You'll get lowest rates, easy payments and honest and fair treatment. I've [illegible] years' reputation in LOANING MONEY to working people and others on their PLAIN NOTES, without security, endorser or publicity, also on furniture, etc., at rates honest people can afford to pay. You are invited to call and get my terms, etc.

Room 15, Canning Block, 1[illegible] Broadway, Corner 13th, Oakland.
868 Market st., cor. Mason, San Francisco.
6th and McDonal [illegible] P. O. Bldg., Richmond.

MONEY LOANED ON WATCHES, DIAMONDS, JEWELRY; PRIVATE OFFICES; STRICTLY CONFIDENTIAL. M. J. SCHOENFELD, 1[illegible] BROADWAY.

SALARY AND FURNITURE LOANS

Our Salary Loan Department makes loans to those holding steady positions without other security, in amounts from $10 to $50 and unbeknown to employer.
Our Furniture Loan Department makes loans from $10 up on furniture, pianos, etc. Lowest rates and quickest service. See us and be convinced; 1000 customers wanted; absolute privacy.
Investigate our easy payment plan.
THE PACIFIC LOAN CO.,
Room 506, Bacon Bldg., Oakland.
Phone Oakland [illegible]

SALARY LOANS made without publicity; no delays; lowest rates. We live up to our name. Golden Rule, 276 Bacon bldg.

$$$$$$$$$$$$$$$$$$$$$$$$$$$$$$$$
Street Car Employes,
Railroad Employes,
All Salaried Employes,
Can obtain Loans in strictest Confidence at
OAKLAND DISCOUNT CO.,
1129 Broadway
Room 24.
$$$$$$$$$$$$$$$$$$$$$$$$$$$$$$$$

MOVING AND STORAGE

AMERICAN—Reduced rates on storage; free hauling to warehouse. 1624 Telegraph ave.; phone Oakland 4[illegible].

COOK-MOHGAN Storing and Moving Co.—Furniture, pianos, merchandise, packing and shipping. Office, 509 14th st.; phone Oakland [illegible].

FURNITURE moved, packed and stored; baggage transferred to-from all trains, steamers. Oakland Transfer Co., 310 Broadway, phones Oakland 4733, A 2733.

LYON STORAGE AND MOVING CO.—Packing and shipping. 1425 Broadway; phone Oakland 2971.

PRESCOTT'S Van & Storage Co., "The Mover's Friend"; sep. comp. for storing furn. [illegible] ave.

PRICES reduced, separate rooms, under lock. Porter, 1[illegible] Broadway. Oak. [illegible].

UNITED TRANSFER CO.—Furniture moved, packed and stored. [illegible] phones Oakland 246, Berkeley [illegible], Alameda 1[illegible].

OAKLAND WINERY

ARENA & [illegible], manufacturers of pure wines, wholesale and retail dealers in imported and domestic wines and liquors; family trade a specialty. [illegible] 1[illegible] st., [illegible] house 1[illegible] st.; phones [illegible] 7696, Home A [illegible].

STAMMERING

STAMMERING [illegible] free. [illegible] Oakland.

IT'S LIKE GETTING TWO SUITS for the PRICE of ONE

Our famous "DUPLEX" Suits with two pairs of pants are without a doubt the greatest values ever offered in boys' Knickerbocker Suits. In other words, they are economical clothes, because they give better service, look better and fit better. What more could be desired? Let your boy's new suit be a "DUPLEX" with two pairs of Knickers.

WOOL MIXTURES $3.95 ALL WOOL TWEEDS $4.95

OUR MONEY-BACK GUARANTEE PROTECTS YOU FROM ANY RISK

Money-Back Smith

WASHINGTON STREET CORNER TENTH

We Give S. & H. Green Trading Stamps

LEAN AND HOLBROOK SCORE HOME RUN AT ORPHEUM

MLLE. CAMILLE OBER, WHO IS ONE OF THE VAUDEVILLE STARS ON ORPHEUM BILL.

(By LEO LEVY.)

Cecil Lean and Florence Holbrook have a following West of Chicago that a presidential candidate would envy East of that city they have their share of admirers and business As far as musical comedy is concerned they are national figures Lean perspires personality and Miss Holbrook smiles it There s the reason

Personality is a peculiar proposition Off the stage it makes an idiot of one behind the footlight it means a large salary and much popularity Lean s smile delivered to the crowd at Broadway and Fourteenth, would insure him of a cell in a session with the commission And yet that grin is just as damfulish on stage There's the peculiarity of this personality business

Lean and Holbrook were here with "Bright Eyes" a weary sort of thing that wasn't any better than the worst Chicago-made musical comedy They worked hard, those two but "Bright Eyes" had them by the throat and nightly choked the ambition out of their systems.

MUCH THAT'S CLEVER.

Now they are back in an Orpheumized skit that is mostly music and cleverness There's not a hackneyed bit in the act nor the hint of a thing that bears the labels of some one else They have written their own songs and are responsible for the lines They have even recovered from the ill-effects of an overdose of "Bright Eyes" They are at their best to sum it up

Lean gets the crowd going with "He's a Fan Fan, Fan." In an imitation of himself at a ball game he is inimitable He is cleverest however, when handling 'Nutty Brown Ale ' which is a classic in its line Miss Holbrook has a quiet lot of wit, a sparkle in her eyes and a fair sort of voice She tells a song story in a new way that must be heard to be appreciated

They are soon going back to musical comedy. Here's hoping no spirit rappings from the ghost of "Bright Eyes" disturb their personality

FLIRTS WITH TOP NOTES.

Mlle Camille Ober, who claims a speaking acquaintance with the highest known vocal notes thinks nothing of climbing to countey G in the fcurth octave If you're a musician you will understand that, if not, we refer you to the program, where we gleaned the information

You'll appreciate the fair Parisian when you hear her She makes more of her ability to hit the top notes than a mere mechanical exhibition Her program is a Greek sentimental study a Tyrolean fantasie, a bit from "Cavaleria Rusticana" and an Americanized Indian song, all of which are done well enough to convince you she is worth the salary she gets each Saturday.

MANY GOOD ACTS.

There is a list of good acts to back up those featured Fred Hamill and Charley Abbate, as The Singer and the Violinist" had many friends in the audience yesterday and captured more with their warbling and Abbate's rag-time violin Hadell and Kane cling to bow-legged English and singing that isn't, but go well with the crowd To speak parenthetically some day they are going to bar the "entertainer" from vaudeville

Stunts acrobatic occupy much of the bill The Sayton Trio contortionists and masked as crocodiles, introduce the saving quality of novelty into an act that isn't entirely new Lietzel Sisters dally with danger, high in the air Folzin Brothers are acrobatic comedians Reba and Inez Kaufman, graceful dancers, remain for a second week

Verdi has an inning this week in a selection from "Ernani" handled in masterly fashion by Kowalski's orchestra

FOR THE STOMACH

Here's an Offer You Should Not Overlook.

Rexall Dyspepsia Tablets remedy stomach troubles by supplying the one element the absence of which in the gastric juices causes indigestion and dyspepsia They aid the stomach to digest food and to quickly convert it into rich red blood and material necessary for overcoming natural body waste

Carry a package of Rexall Dyspepsia Tablets in your vest pocket or keep them in your room Take one after each heavy meal and indigestion will not bother you

We know what Rexall Dyspepsia Tablets are and what they will do We guarantee them to relieve indigestion and dyspepsia If they fail we will refund your money Three sizes 25c 50c and $1 00 Remember you can obtain Rexall Remedies only at The Owl Drug Co stores in Oakland San Francisco, Los Angeles Sacramento, Portland, Seattle Spokane

NOTICE

ALL MEAT MARKETS

IN ALAMEDA COUNTY

WILL CLOSE ALL DAY

Wednesday, June 12

to celebrate the ANNUAL BUTCHERS' DAY.

The public is respectfully requested to purchase their meat supplies on Tuesday when markets will be open till 8 p. m. All are cordially invited to join us in the festivities at Shellmound Park and race track.

Butchers' Exchange of Alameda County,
Per PRESS COMMITTEE.

SANTA CLARA IS READY FOR EVENTS

New University's First Graduating Class Is Paid Much Attention.

SANTA CLARA, June 10 — "Final exams" will be things of the past after Wednesday of this week, so far as the class of 1912 at the University of Santa Clara is concerned, and, judging from the week s activities as planned for the mission graduates, the class of '12 will celebrate the occasion with more than regulation jollity From Wednesday morning to Sunday, June 16, the day of the graduating exercises and the dedication of the new university, the dignified seniors will be the guests and hosts of one affair after another

As the initial class to be turned out at the new university, the class of '12 is being given more than the usual attention. As a fitting introduction of the seniors to the last week festivities the class will hold its final class banquet in San Jose Wednesday evening. Martin P Detels president-elect is to act as toastmaster The class history is to be read by Fred O Hoedt of San Francisco, while the class prophecy is to be given by Loring D. Powell of Sacramento

On Thursday evening the class will be the honored guests at the student body banquet, given at the university. On Friday afternoon the senior baseball team will meet the faculty team in the last game of the season The seniors recently won the college championship in the interclass, and they are anxious to pass through the semester with a victory over the "profs" as a fitting finale.

Previous to the conferring of degrees the crowning class event will come on Saturday night, the "senior ball" Their last day of college life will be well taken up Sunday morning the class will attend mass in a body After the religious services, at the invitation of Rev James P Morrissey, president of the university, the seniors will act as a special committee of entertainment of the visiting guests Contingent upon the elaborate dedication ceremonies and the grand pageant portraying the history of the mission college, the class of '12 will take an active part in the day's proceedings In the final tableau, the seniors, in cap and gown, are to portray the existing Santa Clara, chartered as a full-fledged university

ENGLISH DOCK STRIKERS EXPECT TO RESUME WORK

LONDON, June 10.—There is a general belief that the middle of the week will see the resumption of work by the dock strikers, 20,000 of which held a demonstration at Tower Hill Sunday. The leaders in their speeches expressed the opinion that the employer at tomorrow's conference would acquiesce in the government's proposals. In the event of their failing a national strike would inevitably be called

ASSOCIATED SOON TO PAY DIVIDEND

Sproule Announces Coming Event After Conference With Lovett.

SAN FRANCISCO, June 10 — Bringing with him the news that within the next few months the Associated Oil company will begin to pay dividends on its 400,000 shares of stock, William Sproule, president of the Southern Pacific company and the Kern Trading and Oil and Associated Oil companies, returned yesterday from New York, where he had a lengthy conference with Judge Robert S Lovett, chairman of the Southern Pacific board and the allied banking interests of the company.

It has been five years since any dividend has been paid on Associated Oil stock and some of the stockholders, especially the smaller ones, have not taken without comment the company's attitude of devoting all of its earnings to development work

"Our policy in this respect," said Sproule last evening, "has been one which we considered best for all classes of stockholders Instead of occasional or spasmodic dividends we have worked to bring the company up to a position where it can regularly pay dividends and where the stockholders can confidently look forward to receiving their dividends at regular intervals"

Sproule stated he could not definitely say when the coming dividends will be announced

With reference to the statement of Attorney General Wickersham concerning the charges of alleged fraud in land patent matters which have developed against Southern Pacific officials Sproule said he would ask the public to suspend judgment until all of the facts are presented

"Our company has nothing to conceal in this matter," he said, "for it has acted in perfect good faith in patenting lands within the limit of its land grants Our dealings with the Federal authorities have not only been within the law, but have been both fair and clean, regardless of what some imaginative people may be inclined to think."

ERNEST PEIXOTTO SLIGHTLY BETTER

Noted Artist Passes Crisis of Tropical Fever and May Recover.

The crisis of the fever has passed, according to Dr A S Larkey, the attending physician of Ernest Peixotto, the noted artist and writer, who has been lying prostrated for several days from a malady contracted in South America.

Peixotto is resting quietly, and the fever has practically abated, giving encouragement for a speedy recuperation of the sick man

Mrs Piexotto, wife of the artist, who accompanied him on his recent trip and has been a contsant attendant at her husband's bedside, at the home of his brother-in-law, Bernard Ransoma, Grand avenue and Harrison Boulevard, has escaped the disease.

SHOUP PLEADS FOR ELASTIC SPEED LAW

SAN JOSE, June 10.—Paul Shoup, head of all the electric lines of the Southern Pacific Railway Company, made a special trip to San Jose to make an appeal to the City Council for enough elasticity in the speed ordinance of the city to permit trains and interurban cars to travel faster than eight miles an hour, the maximum now permitted

Shoup offered to install safety devices at every corner on Fourth street along the steam line. He wants the interurban cars to go twelve miles an hour between streets, with slackening of speed to eight at crossings, where stops are not made He argues that eight miles an hour is too slow to allow good service.

INDUSTRIAL WORKERS ALLOWED TO SPEAK

SAN DIEGO, June 10 — Industrial Workers and their sympathisers held a meeting in a vacant lot outside the restricted district yesterday Some of the speakers made violent attacks upon the Government and insulting allusions to the flag Detectives and plain clothes men ... through the crowd, but no attempt was made to break up the gathering, the "move on" ordinance being held not applicable to meetings not in the streets. Representatives of Assistant Attorney-General Benjamin were present but their report has not been divulged.

FATALLY SHOT BY HELPER.

STOCKTON, June 10.—Otto Muller, a rancher, was shot and probably fatally wounded here by an employe, Frank Thomas, after a quarrel. The men had separated in anger and Thomas ran into the house and secured a shotgun, with which he shot Muller in the right side. Thomas fled, but was captured after a five-mile chase by neighbors.

[illegible]

[illegible] coughing spell a man [illegible] terrible pains in his side and his doctor found two ribs had been broken. What agony Dr. King's New Discovery would have saved him. A few [illegible] a little cough [illegible] "I feel sure it's a [illegible]," writes Mrs. [illegible] "for I believe [illegible]" [illegible]

JAMES H. KINKEAD DIES IN NEVADA

Noted Comstock Mining Man Drops Dead in Reno Hotel.

RENO, June 10 — James H. Kinhead inventor of the Kinhead mills, a process for treating low-grade ores on the Comstock, and one of the best-known mining men in the West dropped dead yesterday in the Riverside Hotel He was 69 years old a native of Ohio, and for fifty years has lived in California and Nevada.

Kinhead became famous in Nevada, when acting as deputy sheriff, he held up the Southern Pacific Railroad when it refused to pay its taxes in Reno Seeing that drastic action would have to be taken, Kinhead secured chains, and without further ado went to the depot and chained the drive wheels of the locomotives to the tracks, effectually tying up the overland traffic The railroad paid its taxes under protest and Kinhead removed the chains

Kinhead several days ago was riding in the local train to Virginia Nev, and was leaning over the seat ahead of him, when the train gave a lurch as the engine coupled on He struck the seat in front of him heavily with his chest, and since had complained of severe pains Yesterday he dropped dead from a rupture of the heart. One of his daughters, Mrs Walter T. Chow, is living in San Francisco

COLUMBUS ENROLLED.

WASHINGTON, June 10 —Christopher Columbus was enrolled in the American Republic's Hall of Fame Saturday. In the shadow of the capital a majestic memorial fountain, wrought around a heroic statue of the discoverer of the New World, was unveiled, with a nation paying tribute

AEROPLANE RACE WON BY GERMAN

Homuth Hirth, Carrying Army Officer, Flies From Berlin to Vienna.

VIENNA, June 10 —The aeroplane race from Berlin to this city started yesterday under the auspices of the Imperial Aviation Society and the Austrian Aero Club, was won by Homuth Hirth, German, carrying as a passenger Lieutenant Scholler of the German army Hirth, with his companion, covered the distance, 330 miles, in a direct line, in six hours 35 minutes actual flying time.

The three Austrian lieutenants, Miller, alias Czakay, Blaischke and Bergmann, were forced to land on the way here from Breslau

Czakay was the best performer in the first stage of the contest, from Berlin to Breslau, about 200 miles, which he accomplished in 2 hours and 58 minutes

Hirth, in the course of his flight, flew over the Altvator mountain range, in Moravia, which rises to an altitude of 4887 feet Hirth, who is well known in America as an automobile racer, has since he started aviation been a winner in every big flying competition in which he has entered

PUTS EMBARGO ON FREIGHT.

GALVESTON, June 10 —On account of flooded conditions near Hymelia, La., the Southern Pacific company has ordered a freight embargo, and will not receive freight, landed at New Orleans, destined for interior points On this account all freight accumulated at that point, is to be brought to Galveston, by Morgan line steamships, and distributed from this point

EXPERT FREEMAN IN SAN FRANCISCO

Hydraulic Engineer Comes to Prepare Data on Hetch Hetchy.

SAN FRANCISCO, June 10 —J R. Freeman recognized as one of the leading consulting hydraulic engineers in the United States who has been retained by the city to make a report on the Hetch-Hetchy project to the army engineers, arrived in San Francisco yesterday from Providence, R I and will remain here until his data is turned over to the Government officials on August 1st

This is Freeman's third trip to the coast in the interests of the Hetch-Hetchy reservoir and he is convinced that San Francisco will be able to present a strong case to Secretary of the Interior Walter L Fisher when the matter is brought before him on November 1st Also he is thoroughly satisfied that the Hetch-Hetchy valley is an absolutely necessary addition to San Francisco's source of water supply, and that the Government cannot well refuse to permit its use for such purpose

"Los Angeles, Seattle and Portland have all gone into the mountains for their sources of water supply," said Freeman "and the Government has permitted them to draw on Federal properties for their water San Francisco certainly should have the same right During the next fifty years this city will require from 25 to 50 per cent more water than Los Angeles, and even with the Hetch-Hetchy reservoir you will have no more than that.

"My report on the Hetch-Hetchy will be based on my experience with the New York and Los Angeles aqueducts, and on new ideas on water development which recent years have brought out. The plans include an imposing dam, beautiful auto roads around the lake and other features which will make the site more accessible"

UKIAH LUMBER MILL DESTROYED BY FIRE

UKIAH, June 10.—The lumber mill at Hardy creek was destroyed by fire at an early yesterday and with it 3 000,000 feet of lumber were also consumed The fire started in the engine room and when discovered by the firemen had gained such headway that it was impossible to check its progress There was 6,000,000 feet of lumber in the yard at the time of the fire, and about half of it was saved after a hard fight. The loss will probably reach $200,000 The timber had been pretty well worked out in the vicinity of the mill, and it was intended to move to Rockport for next season For this reason a great amount of insurance that had been carried on the mill was permitted to lapse, some months ago, when it expired The property was owned by the New York and Pennsylvania Redwood Company

When your child has whooping cough be careful to keep the cough loose and expectoration easy by giving Chamberlain's Cough Remedy as may be required This remedy will also liquify the tough mucus and make it easier to expectorate. It has been used successfully in many epidemics and is safe and sure For sale by Osgood Bros ' drug stores

S.S.S. PURELY VEGETABLE

The absolute vegetable purity of S. S. S. has always been one of the strongest points in its favor, and is one of the principal reasons why it is the most widely known and universally used of all blood medicines. A great many of the so-called blood purifiers are really nothing more than strong mineral mixtures which act so unpleasantly and disastrously on the delicate membranes and tissues of the stomach and bowels, that even if such treatment purified the blood, the condition in which the digestive system is left would often be more damaging to the health than the original trouble. Not so with S. S. S.—it is the greatest of all blood purifiers, and at the same time is an absolutely safe and harmless remedy. It is made entirely of the healing and cleansing extracts and juices of roots, herbs and barks, each of which is in daily use in some form by physicians in their practice. Years of work and research have proven S. S. S. to contain everything necessary to purify the blood and at the same time supply the system with the purest and best tonic effects. S. S. S. cures Rheumatism Catarrh, Sores and Ulcers, Skin Diseases, Scrofula, Contagious Blood Poison and all other blood troubles, and it leaves the system in perfect condition when it has purified the blood. Book containing much valuable information on the blood and any medical advice desired sent free to all who write

THE SWIFT SPECIFIC CO., ATLANTA, GA

50% SAVED

on Furniture by Buying at the

"NUAN OLD" FURNITURE HOUSE

We buy and exchange Furniture at the highest prices.

To those who are thinking of buying or selling, we beg you to give us a trial.

Square Deal to Everybody

A. KIST

11TH AND FRANKLIN

Phone Oak 3787 Home A1525

Eyes Feel Aflame

If Your Eyes Burn, Ache, Smart or Water, It is Because you

have strained them beyond endurance There is no time like the present when your eyes are conserved, as they are CALLING FOR HELP We will test your sight and advise you as to their condition and needs.

GLASSES

Chas. H. Wood

Optometrist and Mfg. Optician, [illegible] Washington St. [illegible] OAKLAND, CAL.

Sign, "The Winking Eye."

COUNTY TREASURER RENDERS REPORT

According to Kelly's Figures Cash on Hand June 1 Is $1,724,798.

The following report has been submitted by County Treasurer M. J Kelly·

To the Honorable the Board of Supervisors of Alameda county, Cal.—Gentlemen I herewith present to you my report as county treasurer for the month of May, 1912

STATEMENT

Balance on hand May 1 1912	$1 327 475 49	
Receipts since	798 306 58	
Total	$2,125 782 07	
Disbursements since	413 898 27	
Balance on hand June 1, 1912		$1,711,886 80

SPECIAL FUNDS.

Balance in teachers' annuity fund May 1, 1912	$ 12,137 13	
Receipts since	81 00	
Total	$ 12,218 13	
Disbursements since	... .	
Balance on hand June 1, 1912		12,218.13
Balance in tax redemptions May 1, 1912	$ 691 24	
Receipts since	.	
Total	$ 691 24	
Disbursements since	.. ..	
Balance on hand June 1, 1912		691 24
Total cash on hand June 1, 1912		$1 724 796 17

M J KELLY, County Treasurer.

STEPS IN FRONT OF CAR AND IS FATALLY HURT

Identified as Louis Mendoza of 4432 East Tenth street, the victim of a street car accident, on East Fourteenth street at Twenty-seventh avenue, last Saturday night, died in the receiving hospital early yesterday morning. The man was on his way home from work and stepped from behind a westbound car directly in front of a crowded car bound for the cherry carnival in San Leandro. He received a fractured skull, a broken left arm, broken ribs and numerous contusions upon the body.

FRANCE MAY AID.

LONDON, June 10 —The Daily Mail says it has reason to believe that as a result of the recent conference at Malta some arrangements will be made with France to share with Great Britain the responsibility for the defense of British interests in the Mediterranean.

300 PASTORS TO BE WOMAN'S GUESTS

Mrs. Mindora Berry-Goodwin Will Entertain Pacific Coast Clergymen.

MILL VALLEY June 10 —In her beautiful summer home, Rockhurst Mrs Mindora Berry-Goodwin will entertain over 300 Pacific Coast ministers in their third annual conference during the week beginning June 17. There will be forenoon, afternoon and evening meetings twenty-three in all, with a great open-air meeting on July 4th, at 11 a. m

Rockhurst is situated in an estate of many acres of thickly wooded hillsides Mrs Berry-Goodwin purposes eventually making it a resting place for returning missionaries and their families from the Orient and the Pacific isles, and a summer retreat where the tired and overworked mothers of crowded city quarters may bring their little children

It is Mrs Berry-Goodwin's hope that the conferences may eventually rival, and do as much good, as the famous Northfield conferences With this end in view, she is planning the construction of an out door auditorium at Rockhurst, where concerts may be held during a large part of the year, as is done at the Greek Theater in Berkeley

Invitations to attend the conference have been sent to all the Pacific Coast ministers One hundred of those in attendance will be housed at Rockhurst itself and in tents erected on the lawn Others will be accommodated in Mill Valley homes During the conference week those in attendance will betaken on numerous automobile drives over the scenic boulevards and driveways surrounding Mill Valley and passing through the Mt. Tamalpais territory

Y. M. I. HOLDS EXCURSION.

NAPA, June 10 —Napa council, Young Men's Institute, held an enjoyable excursion and picnic down the Napa river yesterday to Glen Cove Three hundred persons made the trip on the steamer St Helena The Napa band furnished the music on the vessel for dancing at the pavilion at Glen Cove. Games were played at the picnic grounds during the afternoon

CASTORIA

For Infants and Children.

The Kind You Have Always Bought

Bears the Signature of Chas. H. Fletcher

Summer Underwear

A very attractive specially designed set for your own needlework during the vacation days

The very latest idea in underwear with the new narrow modish skirt Charming lacy effect, and just a little stylish embroidering.

Very easily made up, and very moderately priced.

Stamped Towels

You will want a few of the special PURE LINEN stamped towels for pastime needlework during vacation So reasonable you can purchase a number

From 30c each up

EMMA R. ILSEN

The Needlecraft Shop

The most delightful and reasonable shop in California for needlework necessities

Fourteenth, at Grove

Opposite Public Library

The Man in Lonely Land

By Kate Langley Bosher, author of Mary Cary

AND ALL THE NEW BOOKS in

Cooper's LIBRARY

400 13th St. Opposite Kahn Bros.

Phone Oakland 5786.

earth's wonders

Santa Fe

Grand Canyon of Arizona

A mile deep—13 miles wide—217 miles long—and colored like a sunset.

The rim of the canyon is 7000 ft. above sea level—cool in summer—Through sleeper daily—

Hotel El Tovar on the rim offers excellent accommodations.

Excursion Rate

$35.00 Round Trip

on sale daily—good for return until Sept. 30.

Ask for our picture folders.

Yosemite Valley and Big Trees

A wonderland of stupendous water falls—towering cliffs—and the biggest trees in the world—

You can camp—take long tramps or trail trips—fish a little or just be lazy—

Through sleeper daily—

Excursion Rate

$22.35 Round Trip

on sale daily—good for return three months from date of sale.

Ask for folder and guide map.

Phone or call for Reservations.

J. J. Warner, Gen. Agt. T. A. Higdon, [illegible] Agt.

1218 Broadway

Phone Oakland 425.

L. W. Patten, Agent. Depot Fortieth and San Pablo.

Phone Piedmont 1060.

DELINQUENT TAX LIST

—OF THE—

COUNTY OF ALAMEDA

STATE OF CALIFORNIA

IMPORTANT NOTICE

All Taxpayers are Requested to Examine Carefully the Delinquent Tax List and Report Errors, If any, Immediately.

State and County Tax Sale

For the Year 1911.

STATE OF CALIFORNIA, } ss
County of Alameda.

[illegible] County of Alameda, by virtue of the power and authority of law, on Monday, November [illegible], 1911, and upon Monday, the [illegible] day of April, 1912, at [illegible] o'clock p. m., [illegible] now Director of Internal Revenue and Tax Collector of the County of Alameda, will on

THURSDAY,

The 27th day of June, A. D., 1912,

At the hour of 11 o'clock a. m., commence to sell the same in the Tax Collector's office in the County Court House of said County, [illegible] the City of [illegible] which the taxes, costs and charges are paid, and that I will continue such sale until the whole property set forth hereinafter shall be sold pursuant to law, and unless the taxes delinquent, as herein set forth, together with the costs and penalties, are paid, the real property herein described, upon which said taxes are a lien, will be sold

CONDITIONS

Real property will be sold to the State, subject to redemption within five years from the date of sale or any time prior to the entry of sale of said land by the State in the manner provided by Section Three Thousand Eight Hundred and Seventeen, Political Code.

DOLLARS AND CENTS.

Public notice is hereby given that the figures appearing opposite following last and after each description of property in the REAL ESTATE portion also the figures appearing opposite following and last after each name in the PERSONAL PROPERTY portion of this Delinquent Tax List for 1911, of and for the County of Alameda, were intended to and do represent respectively in Dollars or in Cents, or in Dollars and Cents as the case may be, the amount due for taxes and costs in a manner as follows, to-wit: When or where TWO FIGURES appear therein CENTS were intended to be and are represented; when or where MORE THAN TWO FIGURES thus appear therein, CENTS were intended to be and are represented by the last two figures occupying and appearing at THE RIGHT HAND, and the figures occupying and appearing at the LEFT HAND of the said LAST TWO FIGURES, and separated therefrom by a space, were intended to and do represent DOLLARS; so that the amount due for TAXES AND COSTS in the respective cases aforesaid are thus represented in Dollars and Cents.

JAMES B. BARBER,
Tax Collector of the County of Alameda.

Dated at Oakland, this 3d day of June, 1912.

OAKLAND CITY.

BLOCK 8.

32 Robert A Jackson—In Kellersberger's Map of Oakland, map filed of record in the office of the Recorder of Alameda Co., lot 23, blk 8 27 86

BLOCK 14.

79 William T Hyland—In Kellersberger's Map of Oakland, map filed of record in the office of the Recorder of Alameda Co, lot 14 blk 14 imps and poll tax for 1910 ..... 17 46

BLOCK 23.

166 Daniel and Bridget Coyle—In Kellersberger's Map of Oakland, map filed of record in the office of the Recorder of Alameda Co, lot 13, blk 23 and imps 5 21

169 Central Bank—In Kellersberger's Map of Oakland, map filed of record in the office of the Recorder of Alameda Co, lot 17, blk 23 and imps 7 22

169 Central Bank—In Kellersberger's Map of Oakland, map filed of record in the office of the Recorder of Alameda Co, lot 18, blk 23 and imps 6 55

BLOCK 27.

217 Standard Brass Casting Company — In Kellersberger's Map of Oakland, map filed of record in the office of the Recorder of Alameda Co, lot 19, blk 27 ..... 5 88

217 Standard Brass Casting Company — In Kellersberger's Map of Oakland, map filed of record in the office of the Recorder of Alameda Co, lot 20 blk 27 .. 5 87

217 Standard Brass Casting Company — In Kellersberger's Map of Oakland, map filed of record in the office of the Recorder of Alameda Co, lot 21, blk 27 ..... 5 88

217 Standard Brass Casting Company — In Kellersberger's Map of Oakland, map filed of record in the office of the Recorder of Alameda Co, lot 22, blk 27 ..... 7 22

217 Standard Brass Casting Company — In Kellersberger's Map of Oakland, map filed of record in the office of the Recorder of Alameda Co, lot 23, blk 27 and imps 9 24

217 Standard Brass Casting Company — In Kellersberger's Map of Oakland, map filed of record in the office of the Recorder of Alameda Co, lot 24, blk 27 ..... 5 88

217 Standard Brass Casting Company — In Kellersberger's Map of Oakland, map filed of record in the office of the Recorder of Alameda Co, lot 25, blk 27 and imps 11 25

217 Standard Brass Casting Company — In Kellersberger's Map of Oakland, map filed of record in the office of the Recorder of Alameda Co, lot 26, blk 27 ..... 5 87

217 Standard Brass Casting Company — In Kellersberger's Map of Oakland, map filed of record in the office of the Recorder of Alameda Co, lot 27, blk 27 ..... 5 88

BLOCK 34

286 H B and Hannah Katz — In Kellersberger's Map of Oakland, map filed of record in the office of the Recorder of Alameda Co, e ½ of lot 13, blk 34 ..... 6 26

286 H B and Hannah Katz — In Kellersberger's Map of Oakland, map filed of record in the office of the Recorder of Alameda Co, lot 14, blk 34 and imps 27 86

286 H B and Hannah Katz—Pers prop 2 04

BLOCK 38

295 John Olivin—In Kellersberger's Map of Oakland, map filed of record in the office of the Recorder of Alameda Co, w 50 ft of lot 5 to 8 blk 38, imps and poll tax for 1910 ..... 4 50

BLOCK 46

360 May O'Connell—In Kellersberger's Map of Oakland, map filed of record in the office of the Recorder of Alameda Co, lot 20, blk 46 and imps 19 22

BLOCK 50

428 Albert F Derrick—In Kellersberger's Map of Oakland, map filed of record in the office of the Recorder of Alameda Co, lot 1 blk 50 and imps 19 22

430 Alice H Derrick—In Kellersberger's Map of Oakland, map filed of record in the office of the Recorder of Alameda Co, lot 5, blk 50 and imps 9 14

BLOCK 53

472 Jennie Nevins—In Kellersberger's Map of Oakland, map filed of record in the office of the Recorder of Alameda Co, lot 26, blk 53 and imps 29 30

487 Louis E Dolan—In Kellersberger's Map of Oakland, map filed of record in the office of the Recorder of Alameda Co, lot 26 blk 53 and imps 13 94

BLOCK 54

494 Kelly Realty Company—In Kellersberger's Map of Oakland, map filed of record in the office of the Recorder of Alameda Co, lot 10, blk 54 and imps 85 53

BLOCK [illegible]

509 Fred A Prosser—In Kellersberger's Map of Oakland, map filed of record in the office of the Recorder of Alameda Co, lot 15, blk 55 ..... 45 11

509 Fred A Prosser—In Kellersberger's Map of Oakland, map filed of record in the office of the Recorder of Alameda Co, lot 16, blk 55 and imps 86 90

9 Fred A Prosser—In Kellersberger's Map of Oakland, map filed of record in the office of the Recorder of Alameda Co, lot 17, blk 55 ..... 35 50

709 Fred A Prosser—In Kellersberger's Map of Oakland, map filed of record in the office of the Recorder of Alameda Co, lot 15 blk 55 and imps 43 70

713 John Dolan—In Kellersberger's Map of Oakland, map filed of record in the office of the Recorder of Alameda Co, lot 25 blk 55 and imps 40 82

BLOCK 57

531 M Davoust—In Kellersberger's Map of Oakland, map filed of record in the office of the Recorder of Alameda Co, N 16 8-12 ft of lot 6, blk 57 ..... 5 88

531 M Davoust—In Kellersberger's Map of Oakland, map filed of record in the office of the Recorder of Alameda Co lot 7, blk 57 ..... 9 24

531 M Davoust—In Kellersberger's Map of Oakland map filed of record in the office of the Recorder of Alameda Co, lot 8, blk 57 and imps 20 66

BLOCK 60.

574 H A Sagehorn—In Kellersberger's Map of Oakland, map filed of record in the office of the Recorder of Alameda Co, lot 15 blk 60 and imps 13 27

574 H A Sagehorn—In Kellersberger's Map of Oakland, map filed of record in the office of the Recorder of Alameda Co, lot 16, blk 60 5 88

BLOCK 62.

606 Margaret E Warford—In Kellersberger's Map of Oakland, map filed of record in the office of the Recorder of Alameda Co, N 75 ft of lot 9, blk 62 and imps 11 93

BLOCK 67.

676 Margaret McClung—In Kellersberger's Map of Oakland, map filed of record in the office of the Recorder of Alameda Co, lot 1, blk 67 and imps 82 58

676 Margaret McClung—In Kellersberger's Map of Oakland, map filed of record in the office of the Recorder of Alameda Co, lot 2, blk 67 .. 32 18

BLOCK 70

729 William Dunlap—In Kellersberger's Map of Oakland, map filed of record in the office of the Recorder of Alameda Co, lot 26, blk 70 and imps 19 22

BLOCK 74.

764 A D Pryal—In Kellersberger's Map of Oakland, map filed of record in the office of the Recorder of Alameda Co, E ½ of lot 10, blk 74 ..... 7 22

764 A D Pryal—In Kellersberger's Map of Oakland, map filed of record in the office of the Recorder of Alameda Co, lot 11 blk 74 and imps 17 30

BLOCK 82.

861 W H Butson et al—In Kellersberger's Map of Oakland, map filed of record in the office of the Recorder of Alameda Co, e 40 ft of lots 1, 2 and 3, blk 82 .... 9 91

875 Thomas F Dolan—In Kellersberger's Map of Oakland, map filed of record in the office of the Recorder of Alameda Co, lot 27 blk 82 and imps 16 34

BLOCK 91.

973 Francisco Galindo, Estate of—In Kellersberger's map of Oakland, map filed of record in the office of the Recorder of Alameda Co, lots 12, 13 and 14, blk 91 and imps .. 40 15

973 Francisco Galindo, Estate of—In Kellersberger's Map of Oakland, map filed of record in the office of Alameda Co, lot 15 16 17 and 18, blk 91 and imps .156 41

BLOCK 95.

1006 Amelia B d'Azevedo—In Kellersberger's Map of Oakland, map filed of record in the office of the Recorder of Alameda Co, w 50 ft of lots 1, 2, 3 and 4, blk 95 and imps 62 43

1006 Amelia B d'Azevedo—Pers prop 22 00

BLOCK 98

1047 Mary J Moss—In Kellersberger's Map of Oakland, map filed of record in the office of the Recorder of Alameda Co, lot 6 blk 98 ..... 3 86

1047 Mary J Moss—In Kellersberger's Map of Oakland, map filed in the office of the Recorder of Alameda Co, lot 7, blk 98 ..... 3 86

1047 Mary J Moss—In Kellersberger's Map of Oakland, map filed of record in the office of the Recorder of Alameda Co, lot 8 blk 98 and imps .. 9 23

1054 O W Jaycox—In Kellersberger's Map of Oakland, map filed of record in the office of the Recorder of Alameda Co, s 15 ft of lot 17 and n 15 ft of lot 18, blk 98 and imps 9 91

BLOCK 101.

1088 Ida M Kennston et al—In Kellersberger's Map of Oakland, map filed of record in the office of the Recorder of Alameda Co, pce of ld beg at a pt on the w line of Brush st 100 ft s from 3d st th s 25 ft by 85 ft w portion of blk 101 and imps 9 14

1120 Mary Larkin—In Kellersberger's Map of Oakland, map filed of record in the office of the Recorder of Alameda Co, e 12½ ft of lot 10 and w 16 ft of lot 11, blk 113, and imps 29 30

BLOCK 113

1122 Mary Larkin—In Kellersberger's Map of Oakland, map filed of record in the office of the Recorder of Alameda Co, [illegible] and imps 22 10

1122 Mary Larkin—In Kellersberger's Map of Oakland, map filed of record in the office of the Recorder of Alameda Co, w 12½ ft of lot 10, blk 113 ..... 7 70

BLOCK 114.

1124 Della R Towne—In Kellersberger's Map of Oakland map filed of record in the office of the Recorder of Alameda Co, lot 7 and e 25 ft of n 55 ft of lot 28, blk 114 and imps 27 86

BLOCK 117.

1183 J Y Dickeston—In Kellersberger's Map of Oakland, map filed of record in the office of the Recorder of Alameda Co, lot 1, blk 117 101 30

1183 J Y Dickeston—In Kellersberger's Map of Oakland, map filed of record in the office of the Recorder of Alameda Co, lot 2, blk 117 and imps 319 70

1183 J Y Dickeston—In Kellersberger's Map of Oakland, map filed of record in the office of the Recorder of Alameda Co, s 50 ft of lot 11 blk 117 and imps 21 34

BLOCK 122.

1235 Robert Dalziel—In Kellersberger's Map of Oakland, map filed of record in the office of the Recorder of Alameda Co lot 12 blk 122 and imps 41 70

1235 Robert Dalziel—In Kellersberger's Map of Oakland, map filed of record in the office of the Recorder of Alameda Co, lot 13 blk 122, and imps 14 90

1237 J W Jones—In Kellersberger's Map of Oakland, map filed of record in the office of the Recorder of Alameda Co, w 50 ft of lot 1, blk 122 and imps 36 50

1255 G [illegible]—In Kellersberger's Map of Oakland, map filed of record in the office of the Recorder of Alameda Co, lot 1, blk 121 ..... 7 22

1255 G [illegible]—In Kellersberger's Map of Oakland, map filed of record in the office of the Recorder of Alameda Co, lot 2, blk 121 ..... 7 22

1255 G [illegible]—In Kellersberger's Map of Oakland, map filed of record in the office of the Recorder of Alameda Co, lot 21, blk 121 and imps 34 10

1255 G [illegible]—In Kellersberger's Map of Oakland, map filed of record in the office of the Recorder of Alameda Co, lot 22, blk 121 ..... 9 24

1255 G [illegible]—In Kellersberger's Map of Oakland, map filed of record in the office of the Recorder of Alameda Co, lot 23, blk 121 ..... 7 22

1255 G. [illegible] Truman—In Kellersberger's Map of Oakland, map filed of record in the office of the Recorder of Alameda Co, e 10 ft of lot 25, blk 121 ..... 3 19

BLOCK 126

1274 L A Brown—In Kellersberger's Map of Oakland, map filed of record in the office of the Recorder of Alameda Co, n 5 ft of lot 3, all of lot 4 and n 30 ft of lot 28, blk 126 and imps 36 50

BLOCK 129.

1320 Anna J Gilson—In Kellersberger's Map of Oakland, map filed of record in the office of the Recorder of Alameda Co, lot 10 and w 5 ft of lot 11, blk 129 and imps 15 29

BLOCK 132.

1360 M Fujii—In Map of the Dillon Property, map filed of record in the office of the Recorder of Alameda Co, lot 11, blk 132 and imps 20 66

1360 M. Fujii—Pers prop 2 04

1365 Estate of Edson F Adams—Piece of marsh land marked B, bounded on the n by 6th st w by Fallon st, por of blk 132 ..... 9 14

BLOCK 142

1449 William L. Achard and Marie L Ilsohn—An undivided ½ int each in Kellersberger's Map of Oakland, map filed of record in the office of the Recorder of Alameda Co, n 75 ft of lots 10 and 11 blk 142, imps and poll tax for 1910 .. 4 50

BLOCK 148.

1517 R H Borland—In Kellersberger's Map of Oakland, map filed of record in the office of the Recorder of Alameda Co, lot 11, blk 148 and imps 22 10

1517 R H Borland—In Kellersberger's Map of Oakland, map filed of record in the office of the Recorder of Alameda Co, e 13 ft of lot 10, blk 148 ..... 9 14

1519 G F Abbott—In Kellersberger's Map of Oakland, map filed of record in the office of the Recorder of Alameda Co, lot 9, blk 148 and imps 22 10

1519 G F Abbott—In Kellersberger's Map of Oakland, map filed of record in the office of the Recorder of Alameda Co, w 12 ft of lot 10, blk 148 9 14

1543 Rose Woodworth—In Kellersberger's Map of Oakland, map filed of record in the office of the Recorder of Alameda Co, e 50 ft of lots 15 to 18, blk 150 and imps ... 65 30

BLOCK 151.

1549 Ada D Anthony—In Kellersberger's Map of Oakland, map filed of record in the office of the Recorder of Alameda Co, pce of ld beg at the se corner of 12th and Market sts, th e 116 66-100 ft, s 100 ft, w 25 ft, n 4 6½-12 ft, w 73 1¾-12 ft, n 110 3¾-12 ft to beg, being por of lots 5, 6, 7, 8, 9, 10, 11, 4 and 28 blk 151 and imps.167 54

BLOCK 156.

1590 National Surety Company—In Kellersberger's map of Oakland, map filed of record in the office of the Recorder of Alameda Co, lot 1, blk 156 ..... 34 10

1590 National Surety Company—In Kellersberger's Map of Oakland, map filed of record in the office of the Recorder of Alameda Co, w 50 ft of lots 1, 2, 3 and 4, blk 156 ..... 34 10

BLOCK 162.

1640 Roxa Weihe—In Kellersberger's Map of Oakland, map filed of record in the office of the Recorder of Alameda Co, lot 26, blk 162 and imps. 28 06

1640 Roxa Weihe—In Kellersberger's Map of Oakland map filed of record in the office of the Recorder of Alameda Co, e 8 ft of lot 27, blk 162 3 86

BLOCK 190.

1867 Lena M Hamilton et al.—In Kellersberger's Map of Oakland, map filed of record in the office of the Recorder of Alameda Co, lot 26, blk 190 ..... 210 17

1867 Lena M Hamilton et al.—In Kellersberger's Map of Oakland, map filed of record in the office of the Recorder of Alameda Co, lot 27, blk 190 and imps 250 48

1870 Adolph Uhl—In Kellersberger's Map of Oakland, map filed of record in the office of the Recorder of Alameda Co, lot 7 and 8 and n 10 ft of lot 6, blk 190, imps and poll tax for 1910 ..... 4 50

BLOCK 191

1883 Jane E Stevenson—In Kellersberger's Map of Oakland, [illegible] office of the Recorder of Alameda Co, w 12½ ft of lot 24, blk 191 ..... 134 42

1883 Jane E Stevenson—In Kellersberger's Map of Oakland, map filed of record in the office of the Recorder of Alameda Co, lot 25, blk 191 and imps 413 78

BLOCK 193.

1895 H G Williams—In Kellersberger's Map of Oakland, map filed of record in the office of the Recorder of Alameda Co, lot 26 blk 193 .. 53 78

1895 H G Williams—In Kellersberger's Map of Oakland, map filed of record in the office of the Recorder of Alameda Co, lot 27, blk 193 and imps 65 30

1964 Andrew J Russell, Peter L Wheler, William B Bosley, trustees of Samuel Merritt Hospital—In Kellersberger's Map of Oakland, map filed of record in the office of the Recorder of Alameda Co, pce of ld beg at a point [illegible] First st with the e line of Clay st (if extended) th s along e line of Clay st to n line of lot [illegible] as extended of Clay st, th e along said lot line to the w line of San Antonio st (if extended) th n along said line to point of beginning.

BLOCK 196

1980 Ida M Kennston et al—In Kellersberger's Map of Oakland, map filed of record in the office of the Recorder of Alameda Co, lot 5, blk 196 and imps 9 14

BLOCK 197.

2032 Mrs H T Clayton—In Oakland Union Homestead, map filed of record in the office of the Recorder of Alameda Co, lot 1 blk 197 and imps 21 34

BLOCK 200.

2200 Louisa Lazzi—In North Oakland Homestead, map filed of record in the office of the Recorder of Alameda Co, n 90 ft of w ½ of lot 9, blk 200 and imps 22 10

BLOCK 202.

2240 S A Norton—In North Oakland Homestead, map filed of record in the office of the Recorder of Alameda Co, s 53 3-12 ft of lot 3, blk 202 and imps 35 06

2240 S A Norton—Pers prop 3 11

BLOCK 212

2303 Nevin Jones—In Grove Tract, map filed of record in the office of the Recorder of Alameda Co, e 50 ft of lot 1 and w 50 ft of lot 2, blk 212 and imps 36 50

BLOCK 215.

2365 Henry Holtz—In Burns Tract, map filed of record in the office of the Recorder of Alameda Co, w 50 ft of lots 1 and 2, blk S-256, and imps 9 91

BLOCK 255

2396 Mary Stevenson—In Curtis & Williams Tract, map filed of record in the office of the Recorder of Alameda Co, w 25 ft of lots 1 and 2, blk C-255 and imps 32 18

2396 Mary Stevenson—Pers prop 3 04

BLOCK 211

2176 Christian and Missionary Alliance of Oakland, California—In Smith Tract, map filed of record in the office of the Recorder of Alameda Co, e 10 ft of lots 10 and 11 and w 30 ft of lot 12, blk 211 and imps 35 06

2481 Nina D Cattenden—Pce of ld beg at a point on the w line of San Pablo ave 165 64-100 ft nw from Grove st, th n 136½ ft, sw 39¼ ft more or less to the n line of 20th st, th se 125 ft ne 290 ft to beg being portion of blk 244 and imps 619 71

2481 Nina D Cattenden—Pers prop 6 04

BLOCK 248.

2533 E W Bayles—In Curtis & Williams Tract, map filed of record in the office of the Recorder of Alameda Co, n ½ of lot 1 and s ½ of lot 2, blk I 248, imps and Poll Tax for 1910 ..... 4 50

BLOCK 249.

2553 Elliott Whitehead—In Curtis & Williams Tract, map filed of record in the office of the Recorder of Alameda Co, w 50 ft of lots 1 and 2, blk J 249, and imps 624 69

BLOCK 252.

2606 J H Butler—In Curtis & Williams Tract, map filed of record in the office of the Recorder of Alameda Co, e 80 ft of s 35 ft of Lot 8, blk F 252 and imps 12 60

BLOCK 255.

2648 W A McLeon et al—In Curtis & Williams Tract, map filed of record in the office of the Recorder of Alameda Co, pce of ld beg at a point on the s line of Isabella st 164 65-100 ft e from 22nd st th e 50 ft s 81 38-100 ft w 37 6-12 ft n 70 19-100 ft to beg, being portion of blk A 255, imps and Poll Tax for 1910 4 50

BLOCK 256.

2679 Irving J Fairbanks—In Curtis & Williams Tract, map filed of record in the office of the Recorder of Alameda Co, e ½ of lot 12 and all of lot 5, blk C 256 and imps 9 24

2680 Irving J Fairbanks et al—In Curtis & Williams Tract, map filed of record in the office of the Recorder of Alameda Co, w ½ of lot 12, blk C-256 and imps 9 24

BLOCK 258.

2694 William W Nickalls—Pce of ld beg at a point on the n line of 23rd st 108 ft w from Brush st th n 33 11-12 ft e 24 11-12 ft n 185 ft w 90 ft s 176 ft to n line of 23d st th e 78 4-12 ft to beg, being portion of blk 258 and imps 20 66

BLOCK 260.

2760 H Pfaffhauser—In Map of Central Key Route Tract, map filed of record in the office of the Recorder of Alameda Co, lot 2 blk 260 and imps 9 24

2805 Constance S Mead—In Mead Park, map filed of record in the office of the Recorder of Alameda Co, pce of ld beg at a point of intersection of s line of Mead Park with the w line of San Pablo ave th s 50-100 ft w 882 96-100 ft n to s line of Mead Park th e to beg, (marked reserved) portion of blk 260 ..... 3 38

2828 Mary Leffler—Mead Park, map filed of record in the office of the Recorder of Alameda Co, w 15 ft of lot 8 and e 20 ft of lot 9 blk 261 and imps 35 06

2828 Mary Leffler—Pers prop 2 04

BLOCK 262.

2848 Daphna V Prentiss—In Milton Tract, map filed of record in the office of the Recorder of Alameda Co, w 25 ft of lot 16, blk 262 and imps ... 10 58

2852 Alice C Germaine—In Milton Tract, map filed of record in the office of the Recorder of Alameda Co, w 30 ft of lot 19, blk 262, and imps 10 58

BLOCK 263.

2873 August Donellan—In Milton Tract, map filed of record in the office of the Recorder of Alameda Co, lot 49 and s 2½ ft of lot 50, blk 263 and imps 14 90

BLOCK 269.

2921 F Hespich—In Adeline and Market St Homestead, map filed of record in the office of the Recorder of Alameda Co, lot 16, blk 269 and imps 14 90

BLOCK 271.

2960 Henry Ott—In Brigg's Tract, map filed of record in the office of the Recorder of Alameda Co, lot 24, blk 271 3 19

2960 Henry Ott—In Brigg's Tract, map filed of record in the office of the Recorder of Alameda Co, lot 25, blk 271 3 19

2967 John H Sullivan—In Brigg's Tract, map filed of record in the office of the Recorder of Alameda Co, s 27½ ft of lots 29, 30 and 31, blk 271 and imps 5 21

BLOCK 281.

3033 Ellen Mulvey—In Bay View Homestead, map filed of record in the office of the Recorder of Alameda Co, lot 14, blk H-281 and imps ..... [illegible]

3033 Ellen Mulvey—In Bay View Homestead, map filed of record in the office of the Recorder of Alameda Co, lot 15, blk H-281 and imps 3 19

3033 Ellen Mulvey—In Bay View Homestead, map filed of record in the office of the Recorder of Alameda Co, w 95 5-12 ft of lot 22, blk H-281 and imps 3 86

3034 Ellen Mulvey—In Bay View Homestead, map filed of record in the office of the Recorder of Alameda Co, lot 16, blk H-281 and imps 3 19

3034 Ellen Mulvey—In Bay View Homestead, map filed of record in the office of the Recorder of Alameda Co, lot 17, [illegible]

BLOCK 282

3056 L J Stoddard—In Bay View Homestead, map filed of record in the office of the Recorder of Alameda Co, lot 12, blk G 282 ..... 4 82

3056 L J Stoddard—In Bay View Homestead, map filed of record in the office of the Recorder of Alameda Co, lot 13, blk G-282 and imps .. 33 63

3056 L J Stoddard—Pers prop 45 04

3056 L J Stoddard—In Bay View Homestead, map filed of record in the office of the Recorder of Alameda Co, lot 14, blk G [illegible] 4 82

3076 L J Stoddard—In Bay View Homestead, map filed of record in the office of the Recorder of Alameda Co, lot 15, blk G-282 ..... 4 82

BLOCK 283

3084 Raymond Walsh et al—In Bay View Homestead, map filed of record in the office of the Recorder of Alameda Co, n ½ of lots 1, 2 and 3, blk F-283 and imps 6 25

BLOCK 284

3120 Caroline A Black—In Bay View Home Tract, map filed of record in the office of the Recorder of Alameda Co, lot 3 blk E-284 ..... 4 82

3120 Caroline A Black—In Bay View Home Tract, map filed of record in the office of the Recorder of Alameda Co, lot 6 blk E-284 ..... 4 82

3131 S F [illegible] In Bay View Homestead, map filed of record in the office of the Recorder of Alameda Co, lots 1 and 2, blk E-284 and imps 4 54

BLOCK 285

3169 John Wood—Mortgage Company (a corporation)—In Map of Bowman Tract, map filed of record in the office of the Recorder of Alameda Co, lot 15 and e 20 ft of lot 16 blk 285 ..... 3 19

3174 John Wood—Mortgage Company (a corporation)—In Map of Bowman Tract, map filed of record in the office of the Recorder of Alameda Co, lot 18 and e 20 ft of lot 17, blk 285, [illegible] 16 63

BLOCK 290

3192 R J Callaghan—In Briggs Tract, map filed of record in the office of the Recorder of Alameda Co, lot 11, blk 290, Poll Tax for 1910 ..... 4 50

BLOCK 291

3225 Lewis [illegible] of ld beg at the e line of Adeline st 175 ft s from 5th st th s 50 ft to 17 ft n portion of blk 291 and imps 9 14

BLOCK 294

3281 William J Kelly—Adeline and Market St Homestead, map filed of record in the office of the Recorder of Alameda Co, lot 27, blk 294 and imps 5 21

BLOCK 295.

3336 Lorenzo Baratini—In Hardy's Addition to Adeline and Market St Homestead, map filed of record in the office of the Recorder of Alameda Co lot 9 blk 295 and imps 7 90

3336 Lorenzo Baratini—In Hardy's Addition to Adeline and Market St Homestead, map filed of record in the office of the Recorder of Alameda Co, lot 10, blk 295 and imps .. 5 20

BLOCK 296.

3386 Samuel Davis—Pce of ld beg at a point on the w line of Market st 215 10-12 ft s from 7th st th s 43 ft by 125 ft w portion of blk 296 and imps 13 94

BLOCK 301.

3493 Neal J McKeon—Briggs Tract, map filed of record in the office of the Recorder of Alameda Co, lot 25, blk 301 and imps 10 58

3494 E C Loftus—Briggs Tract, map filed of record in the office of the Recorder of Alameda Co, lot 26, blk 301 .. 14 90

3494 E C Loftus—Briggs Tract, map filed of record in the office of the Recorder of Alameda Co, lot 27 blk 301 and imps 32 18

3496 E C Loftus—Briggs Tract, map filed of record in the office of the Recorder of Alameda Co, lot 31 blk 301 ..... 7 70

3496 E C Loftus—Briggs Tract, map filed of record in the office of the Recorder of Alameda Co, lot 32, blk 301 and imps 13 46

BLOCK 304.

3546 Elizabeth Lughammer—Briggs Tract, map filed of record in the office of the Recorder of Alameda Co, lot 6 and w 12 ft of lot 5, blk 304 ..... 10 58

3551 William H Dunlap—Briggs Tract, map filed of record in the office of the Recorder of Alameda Co, lot 9, blk 304 ..... 7 70

BLOCK 306.

3586 Bertha I Cahill—Pce of ld beg at a point on the e line of Center st 78 75-100 ft n from 5th st th n 25 25-100 ft by 60 ft, east portion of blk 306 and imps 6 26

BLOCK 316.

3750 Hattie R Flint—Pce of ld beg at a point on the n line of 7th st 178 ft e from Kirkham st, th e 34 ft by 147 60-100 ft, n portion of blk 316 and imps 19 22

BLOCK 317.

3763 Catherine Connolly—Pce of ld beg at a point on the n line of 7th st 161 ft w from Union st th w 25 ft by 100 ft n portion of blk 317 and imps 11 93

BLOCK 318

3789 Harry Dismal—Pce of ld beg at a point on the e line of Union st 153 9-12 ft n from 7th st, th n 25 ft by 100 ft e portion of blk 318 and imps 7 90

BLOCK 321.

3832 Mary J Murry—In Re-Subdivision of Blocks 537 and 538, map filed of record in the office of the Recorder of Alameda Co, lot 9, blk 321 and imps 38 62

3832 Mary J Murry—Pers prop ... 2 04

BLOCK 323.

3857 Clement J Behl—In Map of Re-Sub of Block 540, map filed of record in the office of the Recorder of Alameda Co, lot 3, blk L-323 and imps 12 60

3857 Clement J Behl—In Map of Re-Sub of Block 540, map filed of record in the office of the Recorder of Alameda Co, e ½ of lot 4, blk L-323 3 19

3868 E M Hinch—In Map of Re-Sub of Block 540, map filed of record in the office of the Recorder of Alameda Co, e 15 ft of lot 11, blk L-323 .... 1 94

BLOCK 327.

3935 E. H. Forrester—In Market St Tract, map filed of record in the office of the Recorder of Alameda Co, pce of ld beg at a point on the e line of Linden st 220 ft n from 8th st, th n 50 ft by 125 ft e portion of lots 12 and 13, blk J-327 and imps 24 02

BLOCK 330

4015 W R Cole et al—Pce of ld beg at a point on the w line of Adeline st 80 ft s from 10th st, th s 50 62-100 ft by 100 ft w, portion of blk 330 ... 22 10

BLOCK 334.

4140 Joseph A Rogers—In Eighth St Tract, map filed of record in the office of the Recorder of Alameda Co, n 96 ft of w ½ of lot 26, blk 334 and imps 10 68

BLOCK 336.

4178 Frank A Madison—In 8th St Tract, map filed of record in the office of the Recorder of Alameda Co, pce of ld beg at the se cor of 9th and Center sts, th s 40 ft by 81 3-12 feet deep, e portion of lot 12, blk 336 and imps .. 17 78

4181 Hattie R Flint—In 8th St Tract, map filed of record in the office of the Recorder of Alameda Co, pce of ld beg at a point on the s line of 9th st 81 3-12 ft e from Center st, th e 33 6½-12 ft by 93 3-12 ft deep s. portion of lots 12, 13 and 14, blk 336 and imps 19 22

4182 W D Flint—In 8th St Tract, map filed of record in the office of the Recorder of Alameda Co, e 32 11½-12 ft of s 26 9-12 ft of lot 14, blk 336 ..... 1 94

BLOCK 343.

4334 Matilda C Anderson—In Central [illegible] filed of record in the office of the Recorder of Alameda Co, pce of ld beg at nw cor of Kirkham and 11th sts th n 25 ft by 69 ft deep e. portion of lots 13 and 14, blk 343 ..... 3 86

BLOCK 346.

4422 Cecil Drake—In Map of Blocks 589, 591 and 597, map filed of record in the office of the Recorder of Alameda Co, lot 10 blk 346 and imps 13 27

BLOCK 349.

4471 J M Pickle—Pce of ld beg at a point on the w line of Adeline st 207 77-100 ft s from 12th st, th s 50 ft by 125 feet deep w. portion of blk 349 and imps 19 32

4488 S J Silva—Pce of ld beg at a point on the s line of 12th st 34 3-12 ft from Market st th E 25 ft by 100 ft deep s portion of blk 349, imps and poll tax for 1910 ..... 4 50

BLOCK 350.

4512 Arthur Merrill—In Adeline St Homestead No 1, map filed of record in the office of the Recorder of Alameda Co, lot 7 blk 350 and imps . 21 34

4514 I A P Van Derburgh, an undivided [illegible] Van Derburgh, an undivided [illegible] In the Adeline St Homestead No 1, map filed of record in the office of the Recorder of Alameda Co, lot 1, blk 350 and imps 36 50

4515 Geo W Shaw—In Adeline St Homestead No 1, map filed of record in the office of the Recorder of Alameda Co, lots 1 and 2, blk 350 ..... 19 58

BLOCK 357.

4657 Paul Goldin—In Oakland Central Homestead, map filed of record in the office of the Recorder of Alameda Co, pce of ld beg at a point on the e line of Adeline st 87 ft e from Linden st th e 15 ft by 95 3-12 ft deep s portion of lots 7 and 10 blk D-357 ..... 13 27

4660 Charles F Abbott—In Oakland Central Homestead, map filed of record in the office of the Recorder of Alameda Co, lot 18 blk D-357 and imps 62 10

4660 Charles F Abbott—Pers prop 3 11

BLOCK 361

4716 Catherine Bodin—City Survey No 1001, map filed of record in the office of the Recorder of Alameda Co, lot 13, blk 361 and imps 10 58

BLOCK 365

4802 Francisco Durand—In Centre St Home Lots, map filed of record in the office of the Recorder of Alameda Co, n 24 ft of lot 34, blk 365 and imps 10 58

BLOCK 369

4879 Robert Steinitzky—In Peralta and Centre Sts Lands, map filed of record in the office of the Recorder of Alameda Co, lot 11, blk A-369 ..... 7 22

BLOCK 372.

4929 F J Grush—In Hagge Tract, map filed of record in the office of the Recorder of Alameda Co, pce of ld beg at a point on the s line of 16th st 114 ft w from Cypress st th w 25 ft by 99 ft deep s portion of blk B-372 and imps 5 21

4932 Ellen S Fitzgerald—In Baggs Tract, map filed of record in the office of the Recorder of Alameda Co, pce of ld beg at the se cor of Centre and 15th sts th s 30 ft by 100 ft deep s portion of blk B-372 and imps 14 90

4939 Harbor Bank—In Base Ball Grounds map filed of record in the office of the Recorder of Alameda Co, lot 5, blk 372 and imps 19 22

BLOCK 373.

4948 Thomas O'Donnell et al—In Scotchler Tract, map filed of record in the office of the Recorder of Alameda Co, lot 28, blk 373 and imps 20 66

BLOCK 374

4973 E Calicro—In Scotchler Tract, map filed of record in the office of the Recorder of Alameda Co, lot 19, blk 374 and imps 10 58

4983 Thereza S Macedo—In Scotchler Tract, map filed of record in the office of the Recorder of Alameda Co, lot 20, blk 371 and imps 5 21

BLOCK 375.

4999 Mary K Doyle—Redivision of Blocks 584, 585, 601, 153 and 580A, map filed of record in the office of the Recorder of Alameda Co, n 24 ft of lot 13, blk 375 and imps 5 21

BLOCK 376.

5012 Ella R Luty—Redivision of Blocks 584, 585, 601, 153 and 580A, map filed of record in the office of the Recorder of Alameda Co, n 41 ft of lot 4 and s 8 ft of lot 5 blk 376 and imps 32 15

5012 Ella R Luty—Pers prop 2 04

5019 Ellen E Lamb—Redivision of Blocks 584, 585, 601, 153 and 580A, map filed of record in the office of the Recorder of Alameda Co, lot 8, blk 376 and imps 14 62

5021 M F Spencer—Redivision of Blocks 584, 585, 601, 153 and 580A, map filed of record in the office of the Recorder of Alameda Co, s 2 ft of lot 10 and n 31 ft of lot 11, blk 376 and imps 11 93

BLOCK 377

5033 Ann Madden—Pce of ld beg at a point on the e line of Union st 140 ft n from 14th st th n 35 ft by 133 3-12 ft deep e portion of blk 377 and imps 5 88

BLOCK 378.

5054 Louise Wilkinson—Pce of ld beg at a point on the e line of Magnolia st 105 ft n from 14th st th n 35 ft by 128 3-12

ord in the office of the Recorder of Alameda Co, n 29 6-12 ft of lot 10, blk X-440 .... 1 94

6048 R M Fitzgerald—In Northern Extension map filed of record in the office of the Recorder of Alameda Co, s 26 ft of lot 16 blk X-440 .... 1 94

BLOCK 442

6052 J B Brewster—Pce of ld bounded on n and w by Peralta st, e by Kirkham st and s by 26th st 1 94

BLOCK 444

6057 J C Baker—In Northern Extension, map filed of record in the office of the Recorder of Alameda Co, lot 5, blk S-444 and imps 19 22

BLOCK 447

6091 Annie A Lytgens—In Northern Extension, map filed of record in the office of the Recorder of Alameda Co, lot 1 and s 12 ft of lot 2, blk N-447 and imps 23 84

6111 F S Bettencourt—In Northern Extension, map filed of record in the office of the Recorder of Alameda Co pce of ld beg at a point on the s line of 25th st 50 ft w from Chestnut th w 70 ft by 125 ft s, portion of lots 18, 19 and 20, blk N-447, imps and poll tax for 1910 .... 4 50

BLOCK 448

6124 Elizabeth [illegible]—In Northern Extension, map filed of record in the office of the Recorder of Alameda Co, pce of ld beg at a point on the s line of 28th st, 22 ft w from Linden st, th w 33 4-12 ft by 100 ft s, por of lots 19 and 20, blk M-448 .... 4 82

6128 Mary J Humphries—In Northern Extension, map filed of record in the office of the Recorder of Alameda Co, pce of ld at a point on the s line of 28th st, 65 4-12 ft w from Linden st, th w 66 8-12 ft by 100 ft s, por of lots 19 and 20, blk M-448 . 10 58

6137 Mary J Humphries—In Northern Extension, map filed of record in the office of the Recorder of Alameda Co, pce of ld beg at a point on the s line of 28th st, 68 8-12 ft e from Chestnut st, th e 30 1-12 ft by 100 ft s, por of lots 9 and 10, blk M-448... 4 82

BLOCK 451.

6155 Samuel A Jones—In Keene Tract, map filed of record in the office of the Recorder of Alameda Co, lot 26, blk 451, imps and poll tax for 1910 .... 31 87

6155 Samuel A Jones—Pers prop. . 3 57

6155 Samuel A Jones—In Keene Tract, map filed of record in the office of the Recorder of Alameda Co, n 10 ft of lot 27, blk 451 .... 1 94

6169 W P Taylor—In Northern Extension, map filed of record in the office of the Recorder of Alameda Co, lot 12, blk C-451 and imps 12 60

BLOCK 453

6211 Oakland California Towel Co (a corporation)—In Golden Gate Homestead, map filed of record in the office of the Recorder of Alameda Co, s 35 ft of lot 10, blk B-453 and imps 9 91

6212 R Whitehead—In Golden Gate Homestead, map filed of record in the office of the Recorder of Alameda, w 75 ft of lots 11 and 12, blk B-453 and imps 14 62

BLOCK 455.

6271 Robert W Hammer—In Resubdivision of Blocks 659 and 660, map filed of record in the office of the Recorder of Alameda Co, s 27 ft of lot 6 and n 8 ft of lot 6, blk 455, imps and poll tax for 1910 .... 4 50

6274 L A Lefevre—In Resubdivision of Blocks 659 and 660, map filed of record in the office of the Recorder of Alameda Co, s 32 ft of lot 6 and n 8 ft of lot 7, blk 455 and imps 16 34

6274 L A Lefevre—Pers prop 2 04

6287 H E Isbell—In Resubdivision of Blocks 659 and 660, map filed of record in the office of the Recorder of Alameda Co, s 30 ft of lot 12 blk 455 and imps 10 58

BLOCK 456.

[illegible] R H Boreland—In Resubdivision of Blocks 659 and 660, map filed of record in the office of the Recorder of Alameda Co, pce of ld beg at a point on the w line of Chestnut st, 55 ft s from 30th st, th s 40 ft by 100 ft w, por of lot 2, blk 456 and imps 23 54

[illegible] Clarence Fogg—In Resubdivision of Blocks 659 and 660, map filed of record in the office of the Recorder of Alameda Co, w 100 ft of s 3 ft of lot 19, blk 456.... 1 94

[illegible] John P De Cima—In Resubdivision of Blocks 659 and 660, map filed of record in the office of the Recorder of Alameda Co, n 20 ft of lot 4 and s 10 ft of lot 3, blk 456 and imps 5 88

[illegible] John A Silva—In Resubdivision of Blocks 659 and 660, map filed of record in the office of the Recorder of Alameda Co, s 35 ft of lot 13, blk 456 and imps 5 88

BLOCK 459.

[illegible] M Friedlander—In Peralta Homestead, map filed of record in the office of the Recorder of Alameda Co, E 12 ft of lot 1 and w 12 ft of lot 13, blk I-459 .... 4 82

[illegible] Andrew Ericksen—In Peralta Homestead, map filed of record in the office of the Recorder of Alameda Co s 75 ft of lot 16, blk I-459 and imps 29 30

[illegible] Andrew Erickson—Pers prop.. 2 04

BLOCK 462.

[illegible] Camille M Lauston—In Peralta Homestead, map filed of record in the office of the Recorder of Alameda Co, n 25 ft of s ½ of lot 5, blk G-462 and imps 8 19

BLOCK 462.

[illegible] Martha E Bell—In Peralta Homestead, map filed of record in the office of the Recorder of Alameda Co, pce of ld beg at a point on the e line of 23d st, 75 3-12 ft n from Magnolia st, th n 25 ft by 100 ft e, por of lot 6, blk F-462 and imps 11 25

[illegible] Martha E Bell—In Peralta Homestead, map filed of record in the office of the Recorder of Alameda Co, pce of ld beg at a point on the e line of 23d st, 102 3-12 ft n from Magnolia st, th n 25 ft by 100 ft e, por of lot 6, blk F-462 .... 2 52

BLOCK 465.

[illegible] Julia A Fealey—In Glascock Tract, map filed of record in the office of the Recorder of Alameda Co, lot 30 and s ½ of lot 18 blk 465 and imps 34 98

[illegible] Julia A Fealey—Pers prop.... 5 11

BLOCK 467.

[illegible] William H Slocum—In Glascock Tract, map filed of record in the office of the Recorder of Alameda Co, lot [illegible] 8 57

[illegible] William H Slocum—In Glascock Tract, map filed of record in the office of the Recorder of Alameda Co, lot [illegible] and imps 29 68

[illegible] 9 91

[illegible] 11 60

[illegible] 3 51

[illegible] 1 80

[illegible] 6 60

6568 William H Slocum—In Glascock Tract map filed of record in the office of the Recorder of Alameda Co, lot 47, blk 467 .... 1 84

BLOCK 471

6620 J Henry Braecker—In Glascock Tract, map filed of record in the office of the Recorder of Alameda Co w 37 9-12 ft of lot 11 and w 35 9-12 ft of n [illegible] ft of lot 12, blk 471 .... 1 94

BLOCK 472

6633 F J Smith—In Map No 2 Watts Tract map filed of record in the office of the Recorder of Alameda Co [illegible] 13 ft of lot 1 and w 17 ft of lot 12 blk 472 and imps 6 55

6644 Margaret Wendill In Map No [illegible] filed of record in the office of the Recorder of Alameda Co [illegible] and w 5 ft of s 33 ft of lot 10, blk 472 and imps 7 90

6660 E C Haires In Map No 2, Watts [illegible] record in the office of the Recorder of Alameda Co, pce of ld beg at a point [illegible] the n line [illegible] ft w from [illegible] portion of lot [illegible] blk [illegible] and imps 11 00

BLOCK 477

6730 Kate Peter[illegible]—In Map No 2, Watts Tract map filed of record in the office of the Recorder of Alameda Co, s 47 12 ft of lot 6 blk 477 and imps 8 57

BLOCK 482

6797 Ellen Mulvey—In Gibbon's Property Revised Map, map filed of record in the office of the Recorder of Alameda Co lot 23 blk 482 and imps 3 80

6800 Ellen Mulvey—In Gibbon's Property Revised Map, map filed of record in the office of the Recorder of Alameda Co lot 26, blk 452 and imps 2 52

BLOCK 486

6814 George A and James Bean In Plot [illegible] map filed of record in the office of the Recorder of Alameda Co lots 21, 22 and 23 blk 28-456 and imps 13 94

6814 George A and James Bean—In Plot 406, map filed of record in the office of the Recorder of Alameda Co, lots 24 and 25, blk 28-486 and imps 3 19

BLOCK 494

6970 A M Webster—In Plot 406, map filed of record in the office of the Recorder of Alameda Co, lot 3 blk 45-494 .... 4 82

BLOCK 497.

6979 Yee Mooi—In Plot 406, map filed of record in the office of the Recorder of Alameda Co, lot 9, blk 44-497 and imps 13 46

6979 Yee Mooi—In Plot 406, map filed of record in the office of the Recorder of Alameda Co lot 10 blk 44-497 . 7 70

BLOCK 500.

7031 Adeline Dennen—In Gibbon's Property Revised, map filed of record in the office of the Recorder of Alameda Co, lot 22, blk 500 and imps 7 22

BLOCK 504.

7107 Joachim H Smith—In Gibbon s Property at Point map filed of record in the office of the Recorder of Alameda Co, lot 34, blk 504 and imps .. 8 57

7107 Joachim H Smith—In Gibbon's Property at Point map filed of record in the office of the Recorder of Alameda Co, w ½ of lot 32, blk 504 .. 3 19

BLOCK 513.

7170 Southern Pacific Railroad Company—In Plot 406, map filed of record in the office of the Recorder of Alameda Co, pce of ld beg at the se cor of 8th and Cedar sts, th e 12 ft, s 50 ft more or less, nw 53 4¾-12 ft to beg, blk 35-513 .... 1 94

BLOCK 514.

7183 J W Lenville—In Plot 406, map filed of record in the office of the Recorder of Alameda Co, lot 25, blk 36-514 and imps 6 26

BLOCK 522.

7325 L Emeldi—In City Survey 1549, map filed of record in the office of the Recorder of Alameda Co, n 10 ft of lot 12 and s 24 ft of lot 13, blk 522 and imps 10 58

7336 James Madden—In City Survey 1549, map filed of record in the office of the Recorder of Alameda Co, lot 25, blk 522 and imps 4 54

BLOCK 523

7364 Barney Abrahams—Pce of ld beg at a point on the n line of Division st 208 ft e from Pine st, th e 30 ft by 130 ft n, portion of blk 523 and imps 5 21

BLOCK 528.

7407 Noah H Ephrian—Pce of ld beg at a point on the s line of 10th st 190 ft e from Willow st, th e 33 ft by 80 ft s, portion of blk 528 and imps 8 57

BLOCK 531.

7475 James McNeil—In Part of Plot 402, map filed of record in the office of the Recorder of Alameda Co, s 24 ft of n 75 ft of lots 27 and 28, blk 531 and imps.... 12 02

7475 James McNeil—Pers prop.... 2 04

BLOCK 533.

7486 F Jackson and M A Jackson—Pce of ld beg at a point on the n line of 10th st 190 ft w from Pine st, th n 366 ft, w 168 ft to right of way of S P R R, th s along said right of way to n line of 10th st, th e 190 ft to point of beg being portion of blk 533 and imps 50 90

7486 F Jackson and M A Jackson—Pers prop 2 04

BLOCK 539

7638 G L Curtis—In Plat of Tract 383, map filed of record in the office of the Recorder of Alameda Co, lot 12 and n 8 ft of lot 13, blk 2-539 and imps.... 7 22

BLOCK 547.

7756 Joseph Court—Pce of ld beg at a point on the w line of Peralta st 40 ft s from 14th st th s 22 ft by 100 w, portion of blk 547 and imps 7 22

BLOCK 554.

7876 Samuel W George—In Map of Re-division of Block 740 and por Blocks 739, 727 and 728, map filed of record in the office of the Recorder of Alameda Co, lot 14, blk A-554 and imps 5 21

7881 Martin Ready—In Map of Redivision of Block 740 and por Blocks 739, 727 and 728, map filed of record in the office of the Recorder of Alameda Co, lot 19, blk A-554, and imps 13 40

7881 Martin Ready—Pers prop..... 2 04

BLOCK 555.

7887 Brita L Yansen In Map of Redivision of Block 740 and por Blocks 739, 727 and 728, map filed of record in the [illegible] Alameda Co, lot 6, blk A-555 .... 3 19

BLOCK 556

7899 Carl Grondona, an undivided ¾ int—In Garden Tract, map filed of record in the office of the Recorder of Alameda, lots 5 to 7, s 5 7¼-12 ft of lots 1 to 4 and e 9 9-12 ft of n 115 ft of lot 4, blk C-556 .... 4 82

BLOCK 558

7913 Howard C Clark, an undivided 4-9 int Marion B Clark, an undivided 4-9 int in, pce of ld beg at the sw cor of 17th and Willow sts, th s 115 7¼ 12 ft by 100 ft deep w, por of blk 558 .... 26 42

BLOCK 559.

7925 [illegible] redivision of block 740 and por of blocks 739, 727 and 728, map filed of record in the office of the Recorder of Alameda Co, lot 18, blk B-559 .... 3 51

BLOCK 561.

7942 John Lonergan—In map of redivision of block 740 and por blocks 739, 727 and 728, map filed of record in the office of the Recorder of Alameda Co, lot 11, blk A-561 .... 3 38

7943 John Lonergan—In map of redivision of block 740 and por blocks 739, 727 and 728, map filed of record in the office of the Recorder of Alameda Co lot 12 blk A-561 .... 3 38

BLOCK 587

8007 C H N[illegible]ard In Peralta Homestead map filed of record in the office of the Recorder of Alameda Co, s 27 ft of lot 7 blk P 587 .... 1 94

BLOCK [illegible]

8033 Realty Syndicate In Peralta Homestead, map filed of record in the office of the Recorder of Alameda Co, n 15 ft of lot [illegible] 1 94

BLOCK 593

8091 T [illegible] In Map No 2 Watts Tract sub of lot 5 blk [illegible] map filed of record in the office of the Recorder of Alameda Co, lot A, blk 593 and imps 3 86

BLOCK 594

8130 Henrietta W[illegible]—An undivided [illegible] int Myra E Wells an undivided [illegible] int Ralph H Wells an undivided [illegible] int [illegible] Watts Tract sub of lot 13 blk 791, map filed of record in the office of the Recorder of Alameda Co, lot [illegible] 4 82

8130 H[illegible] Wells an undivided [illegible] Myra E Wells, [illegible] Ralph H Wells an undivided [illegible] int [illegible] Watts Tract sub of lot 13 blk 791 map filed of record in the office of the Recorder of Alameda Co, lot P blk 594 and imps 10 58

8130 H[illegible] Wells [illegible] Myra E Wells an undivided [illegible] int Ralph H Wells, an undivided [illegible] int In—Pers prop 2 04

BLOCK 595

8145 Christopher Smith—In Map No 2 Watts Tract sub of lot 3, blk 792, map filed of record in the office of the Recorder of Alameda Co, lot D blk 595 and imps 4 82

8161 Manuel Lewis—In Map No 2, Watts Tract sub of lot 11, blk 492 map filed of record in the office of the Recorder of Alameda Co, lot A, blk 595 and imps 12 03

8161 Manuel Lewis—In Map No 2, Watts Tract sub of lot 11 blk 492, map filed of record in the office of the Recorder of Alameda Co, lot B and s 12 ft of lot C, blk 595 ... 6 26

BLOCK 598

8249 Patrick Raleigh—In Map No 2, Watts Tract, sub of lot 1, blk 795 map filed of record in the office of the Recorder Alameda Co, lot J, blk 598 4 82

BLOCK 606

8303 William H MacPherson and Elizabeth E Hunt—In Map No 2, Watts Tract, sub of lot 6, blk 796, map filed of record in the office of the Recorder of Alameda Co, lot C, blk 606 and imps 9 14

BLOCK 611.

8444 Della Alves—In Map No 2, Watts Tract, sub of lot 3, blk 801, map filed of record in the office of the Recorder, of Alameda Co, lot B, blk 611 and imps 9 14

8444 Della Alves—Pers prop 2 04

8444 Delia Alves—In Map No 2, Watts Tract, sub of lot 3, blk 801, map filed of record in the office of the Recorder of Alameda Co, s ½ of lot C, blk 611 .... 1 94

8451 Margaret Boyle—In Map No 2, Watts Tract, sub of lot 6, blk 801, map filed of record in the office of the Recorder of Alameda Co, lot B, blk 611 and imps 13 46

8464 Mary Avila—In Map No 2, Watts Tract, sub of lot 10, blk 801, map filed of record in the office of the Recorder of Alameda Co, lot B, blk 611 .... 3 38

8465 Delia Alvez—In Map No 2, Watts Tract, sub of lot 10, blk 801, map filed of record in the office of the Recorder of Alameda Co, lot A, blk 611 .... 3 38

BLOCK 612.

8475 Marianna C Silvera—In Map No 2, Watts Tract, sub of lot 1, blk 802, map filed of record in the office of the Recorder of Alameda Co, lot I, blk 612 .... 4 82

8475 Marianna C Silvera—In Map No 2, Watts Tract, sub of lot 1, blk 802, map filed of record in the office of the Recorder of Alameda Co, lot J, blk 612 and imps 13 46

8475 Marianna C Silvera—Pers prop 2 04

BLOCK 623.

8586 Josephine M Quimby—In Fountain Place, map filed of record in the office of the Recorder of Alameda Co, w 50 ft of lot 8, blk G-623 and imps 108 50

BLOCK 624

8597 Minnie B Gazley—Pce of ld beg at a point on the w line of Webster st, 706 ft n from 14th st, th n 71 ft by 150 ft w, por of blk 624 and imps 56 95

BLOCK 625.

8642 S B Wakefield—Pce of ld beg at a point on the w line of Harrison st, 688 30-100 ft s from 19th st, th s 97 ft by 150 ft w, por of blk 625 and imps 58 30

8658 Carrie K Louderback, an undivided 1-3 int—H M A Knapp, an undivided 2-3 int in—Pce of ld beg at a point on the e line of Webster st, 192 ft s from 19th st, th s [illegible] 625 and imps 23 61

8677 Addie E White—Pce of ld beg at a point on the e line of Webster st, 306 ft n from 14th st, th n 50 ft by 150 ft e, por of blk 626 and imps . 42 84

BLOCK 626.

8704 Laconia Company—In Alice Park, map filed of record in the office of the Recorder of Alameda Co, s 52 ft of lot 12, blk 626 and imps... 50 90

8715 Claire T Brayton—In Alice Park, map filed of record in the office of the Recorder of Alameda Co, s 16 6-12 ft of lot 22, blk 626 .... 5 88

8715 Claire T Brayton—In Alice Park, map filed of record in the office of the Recorder of Alameda Co, lot 23, blk 626 and imps 40 15

BLOCK 627

8726 Daniel W Hobson—Pce of ld beg at a point on the e line of Alice st, 610 ft s from 19th st, th s 50 ft by 133 94-100 ft e por of blk 627.. 17 30

BLOCK 637

8861 Annie L Parcells—Pce of ld beg at a point on the w line of Webster st, 100 ft n from 19th st, th n 75 ft by 150 ft w, por of blk 637 and imps.. 46 29

BLOCK 638

8878 Catherine Connolly—In Fountain Place, map filed of record in the office of the Recorder of Alameda Co, e 50 ft of w 75 ft of lot 19, blk [illegible]

BLOCK 639.

8881 San Francisco Breweries (limited)—In Fountain Place, map filed of record in the office of the Recorder of Alameda Co, pce of ld beg at the ne cor of 19th and Telegraph ave th e on 19th st, 127 11-12 ft n, 63 ft w, 27 ft n, 30 ft w, 11 ft n, 15 9-12 ft w, 119 6¼-12 ft s 112 10¼-12 ft to beg, por of lots 2 and 10 and all of lot 1 blk B-639, and imps 287 45

8892 George D Barber—In Fountain Place map filed of record in the office of the Recorder of Alameda Co, pce of ld beg at a point on the s line of 20th st 88 ft e from Telegraph [illegible] s 93 ft w 3 50-100 ft, n 94 4-10 ft to beg, por of lot 5, blk B-639 and imps 56 95

BLOCK 641

8929 Catherine Connolly—In Campbell Tract, map filed of record in the office of the Recorder of Alameda Co, lot 47, blk 641, and imps 25 37

BLOCK 644

8984 L G Fairbanks et al In Hogan Tract, map filed of record in the office of the Recorder of Alameda Co, lot 13, blk 644, and imps . 37 94

9006 Oakland Central Hospital As[illegible] beg at a point on the north line of W[illegible] st [illegible] ft west [illegible] th west 77 ft by [illegible] to beg [illegible] of blk [illegible] and imps 57 62

BLOCK 645

9037 Eleanor A Jackson—Pce of ld beg at a point on the [illegible] line of [illegible] st, [illegible] ft w [illegible] ft b 119 ft s portion of blk [illegible] .... 49 4[illegible]

BLOCK [illegible]

9142 Daniel F O'Connell—In W[illegible] map filed of record in the office of the Recorder of Alameda Co [illegible] beg at a point on the [illegible] line of Broadway st 32 ft s from 21st st th s 50 ft [illegible] by 50 ft [illegible] portion of lots 10 and 11, blk 12-650, and imps 100 94

BLOCK 652

9179 A K P Harmon In map of [illegible] Estate [illegible] blk [illegible] 9 11

BLOCK [illegible]

9186 N M M[illegible] In map of portion of property [illegible] map filed of record in the office of the Recorder of Alameda Co, [illegible] and poll tax for 1910 .... 4[illegible] 20

9186 N M M[illegible]—Pers prop .... [illegible]

BLOCK [illegible]

9203 A S [illegible] In [illegible] Terrace map filed of record [illegible] lot 21 blk 654 .... 11 63

9205 W J Mathews—In Boulevard Terrace map filed of record in the office of the Recorder of Alameda Co, e 50 ft of lot 26 blk 654 .... 22 10

9206 Church of Christ (a corporation)—In Boulevard Terrace map filed of record in the office of the Recorder of Alameda Co w 60 ft of lot 19, blk 654 .... 35 06

9206 Church of Christ (a corporation)—In Boulevard Terrace map filed of record in the office of the Recorder of Alameda Co lot 20 blk 654 .... 50 90

BLOCK 655

9224 Alexander Allen—In Boulevard Terrace, map filed of record in the office of the Recorder of Alameda Co, e 10 ft of lot 7 blk 655 .... 11 25

9224 Alexander Allen—In Boulevard Terrace map filed of record in the office of the Recorder of Alameda Co, w 10 ft of lot 8, blk 655 .... 3 19

BLOCK 659

9273 Mary Ledwith—In Tuttle Tract map filed of record in the office of the Recorder of Alameda Co, lot 14, blk 659, and imps 19 32

BLOCK 660

9331 James Evans—In Tuttle Tract, map filed of record in the office of the Recorder of Alameda Co, lot 33, blk 660, and imps 26 71

BLOCK 662

9358 Douglas Hall—In Tuttle Tract, map filed of record in the office of the Recorder of Alameda Co, lot 53 blk 662, imps and poll tax for 1910 . 4 50

9373 Mrs E A Mackie—In Kelsey Tract, map filed of record in the office of the Recorder of Alameda Co, and in Tuttle Tract, pce of ld beg at a point on the w line of Grove st, 116 ft s from 23d st, th s 100 ft w 84 09 ft, s 14 4½-12 ft, w 100 ft, n 14 4½-12 ft, e 18 ft n 106 ft, e 66 ft, s 6 ft, e 100 ft to beg, being portion of blk R-662, and imps 41 50

BLOCK 665

9441 Daniel F O'Connell—In Pacific Homestead, map filed of record in the office of the Recorder of Alameda Co s 60 ft of lots 1 and 2, blk 11-665, and imps 45 14

BLOCK 667.

9486 Adelaide S Baker—In Pacific Homestead, map filed of record in the office of the Recorder of Alameda Co, w 25 ft of s ½ of lot 8, blk 13-667 .... 3 38

9488 Joseph E Baker—In Pacific Homestead, map filed of record in the office of the Recorder of Alameda Co, n ½ of lot 8, blk 13-667, and imps 46 59

9488 Joseph E Baker—Pers prop.. 3 57

BLOCK 669

9514 Laura M Travers—In Valdez Tract map filed of record in the office of the Recorder of Alameda Co, lot 4, blk 669, and imps 52 35

9514 Laura M Travers—Pers prop 3 57

BLOCK 671

9552 Mary Jones—In Sub of Webster, 24th and Valdez St Property, map filed of record in the office of the Recorder of Alameda Co, n 10 ft of lot 21, blk B-671 .... 3 38

9552 Mary Jones—In Sub of Webster, 24th and Valdez St Property, map filed of record in the office of the Recorder of Alameda Co, lot 22, blk B-671, and imps.... 36 50

BLOCK 672

9556 C V Norcross—In Sub of Webster, 24th and Valdez St Property, map filed of record in the office of the Recorder of Alameda Co, lot 1, blk A-672, and imps.... 43 51

9556 C V Norcross—In Sub of Webster, 24th and Valdez St Property, map filed of record in the office of the Recorder of Alameda Co, lot 2, blk A-672 .... 7 22

BLOCK 674.

9607 John Good—In Webster Homestead, map filed of record in the office of the Recorder of Alameda Co, lot 23, blk 674, and imps 16 63

BLOCK 675.

9622 George D Gray—In Kelsey Tract, map filed of record in the office of the Recorder of Alameda Co, pce of ld beg at the nw cor of Telegraph ave and 24th st, th n 100 ft by 99 ft deep w, por of lots 1 and 2, blk O-675 .... 112 82

9661 Emma L Grove—In Kelsey Tract, map filed of record in the office of the Recorder of Alameda Co, lot 45, blk O-675, and imps 43 70

9661 Emma L Grove—Pers prop.... 2 04

BLOCK 676

9712 Otto J Crossfield—In Kelsey Tract, Sub of Block L, map filed of record in the office of the Recorder of Alameda Co, pce of ld beg at a point on the n line of 25th st, 420 ft w from Telegraph ave, th w 30 ft by 110 ft deep n, portion of blk L-676 and imps 42 27

9712 Otto J Crossfield—Pers prop.. 3 57

BLOCK 679

9812 A D Pryal—Pce of ld beg at a point on the s line of 26th st 435 ft e from San Pablo ave, th e 15¼ ft by 99 ft s, portion of blk 679 and imps .... 4 [illegible]

BLOCK 681

9838 Mrs R Leonard—In Map No 2 Whitcher Tract map filed of record in the office of the Recorder of Alameda Co, lot 12, blk 681 and imps 16 34

BLOCK 682.

9873 Shinziro Okubo—Pce of ld beg at a point on the n line of Sycamore st 525 ft w from Telegraph ave, th w 60 ft by 186 1-3 ft n, portion of blk 682 and imps 36 50

9880 Anna A Smyth—Pce of ld beg at a point on the n line of Sycamore st 885 ft w from Telegraph ave, th w 50 by 186 1-3 ft n, portion of blk 682 and imps 22 68

BLOCK 683

9911 Henry East—In Lincoln Homestead [illegible] in the office of the Recorder of Alameda Co, w 56 ft of lots 1 and 2, blk 683 and imps 62 42

9912 Henry East—In Lincoln Homestead map filed of record in the office of the Recorder of Alameda Co, e 45 ft of lots 1 and 2 blk 683 and imps 59 54

9940 Louisa Love—In Lincoln Homestead map filed of record in the office of the Recorder of Alameda Co, lot 39, blk 683 and imps 13 94

BLOCK 684

9948 James Moffitt Estate Company—Pce of ld beg at the nw cor of 26th and Broadway w 153 [illegible], n [illegible] ft, e 109 11-12 ft, s [illegible] 65-100 ft, sw 153 ft to beg portion of blk 684 .... 166 10

9951 Samuel K Love—Pce of ld beg [illegible] point on the [illegible] of 26th st 350 ft [illegible] Broadway [illegible] ave, th [illegible] 100 ft n, portion of blk 684 [illegible] 13 91

BLOCK 685

10002 Matilda R H[illegible]—In American Union Tract No [illegible] map filed of record in the office of the Recorder of Alameda Co, [illegible] and [illegible] ft of lot 4, blk 685 and imps 23 53

10002 Matilda R H[illegible]—Pers prop 3 57

BLOCK 687

10056 Cecil W Graham—In Map of [illegible] Property, map filed of record in the office of the Recorder of Alameda Co n [illegible] 4-12 ft of lot 18 and s 7 ft of lot 17, blk 687 and imps 14 62

BLOCK 688

10085 Agnes [illegible]—In Map of [illegible] Property map filed of record in the office of the Recorder of Alameda Co, lot 1 blk 688 .... 6 26

BLOCK 689

10109 H N Taylor—In Map of Austin Park map filed of record in the office of the Recorder of Alameda Co lot 21 blk 689 and imps 23 53

10109 H N Taylor—Pers prop 3 57

BLOCK 690

10135 P H [illegible]—In Map of Austin Park map filed of record in the office of the Recorder of Alameda Co, lot 5 blk 690 and imps 16 63

10155 Mary Pirrell—In Map No 2 Whitcher Tract map filed of record in the office of the Recorder of Alameda Co, lot 23, blk 690 and imps 5 88

BLOCK 691

10222 Ellen E Notter and Annie Marlman, in Map No 2, Whitcher Tract map filed of record in the office of the Recorder of Alameda Co, lot [illegible] blk 691 .... 4 54

10222 Ellen E Notter and Annie Marlman—In Map No 2 of Whitcher Tract map filed of record in the office of the Recorder of Alameda Co, lot 56, blk 691 and imps 5 87

BLOCK 692

10229 Edna F Beckett—In Map No 2 Whitcher Tract, map filed of record in the office of the Recorder of Alameda Co, lot 14 blk 692 and imps 19 99

BLOCK 693

10247 Eugene A Schmidt—In Brockhurst Tract (Original Sub) map filed of record in the office of the Recorder of Alameda Co, n 34 ft of lot 18, blk A-693 and imps.... 18 65

BLOCK 694

10291 Mary Ann Havey—In Brockhurst Tract, map filed of record in the office of the Recorder of Alameda Co, lot 18, blk B 694 and imps 23 54

BLOCK 696

10342 Corona Development Company (a corporation)—In Brockhurst Tract (original sub) map filed of record in the office of the Recorder of Alameda Co, lot 13, blk C-696 and imps 26 42

BLOCK 697.

10363 Nellie A Newsom—In Alden Tract, map filed of record in the office of the Recorder of Alameda Co, e 36 ft of s 100 ft of lot 20, blk 697 and imps 66 75

10363 Nellie A Newsom—Pers prop.. 3 57

BLOCK 698.

10402 Remillard Brick Company (a corporation) — In Rowland Tract, map filed of record in the office of the Recorder of Alameda Co, pce of ld beg at a point on the s line of 30th st 127 8-100 ft w from Telegraph ave, th w 40 ft s 73 94-100 ft, e 60 08-100 ft, n 30 67-100 ft, w 20 ft, n 45 ft to beg, portion of blk 698 .... 7 22

10405 David McClure—In Rowland Tract, map filed of record in the office of the Recorder of Alameda Co, pce of ld beg at a point on the s line of 30th st 148 20-100 ft e from Grove st, th e 100 36-100 ft, s 17 14-100 ft, w about 100 ft, n 8¼ ft to beg, portion of blk 698 .... 3 38

BLOCK 699.

10420 Stanley Moore — In McClure Academy Grounds, map filed of record in the office of the Recorder of Alameda Co, lot 9, blk 699, imps and poll tax for 1910 .... 4 50

BLOCK 700.

10459 J H Butt—In Oakland Homestead, map filed of record in the office of the Recorder of Alameda Co, pce of ld beg at a point on the n line of 29th st 153 ft e from Summit st, th e 72 ft, n 100 ft w 52 ft, n 75 ft w 20 ft, s 175 ft to beg, portion of lot 25, blk 700 and imps 68 19

10459 J H Butt—Per prop 3 57

BLOCK 703

10491 James E Irwin—In Map of the Oak Park Tract, map filed of record in the office of the Recorder of Alameda Co, lot 29, blk 703 .... 9 14

10494 Mary I Eccleston—In Map of the Oak Park Tract, map filed of record in the office of the Recorder of Alameda Co, lot 27, blk 703 and imps 16 34

10497 Mary I Eccleston—In Map of the Oak Park Tract, map filed of record in the office of the Recorder of Alameda Co, lot 26, blk 703 and imps 32 19

10497 Mary I Eccleston—Pers prop 3 57

10530 Mary G Jones—In Map of the Oak Park Tract, map filed of record in the office of the Recorder of Alameda Co, pce of ld beg at a point on the nw line of Richmond boulevard 60 ft ne from intersection with Orchard st, th ne 38 ft, nw 89 54-100 ft, s 16 36-100 ft to common cor of lots 18 and 19 th s 24 19-100 ft to intersection with L drawn [illegible] from point of beg at right angles to said l of Richmond boulevard, th se 75 ft to beg portion of lots 18 and 19 blk 703 and imps 8 57

BLOCK 704.

10542 John Good — In Academy Homestead, map filed of record in the office of the Recorder of Alameda Co, lot 91, blk 704 and imps . . 30 74

BLOCK 709

10641 Julia G Frandsen—In Rowland Tract map filed of record in the office of the Recorder of Alameda Co w 15 ft of lot 14 and e 17 6-12 ft of lot 15, blk 709, and imps.. .... 11 93

10658 William R Young—In Rowland Tract, map filed of record in the office of the Recorder of Alameda Co, lot 29, blk 709 and imps...... 16 63

BLOCK 710

10693 Maggie Price—In Rowland, Whitcher & Brockhurst Tract (Henry's Sub), map filed of record in the office of the Recorder of Alameda Co lot 12, blk 710 and imps 13 46

10693 Maggie Price—Pers prop...... 2 04

BLOCK 712

10706 Herbert J Smith—In Rowland Tract, map filed of record in the office of the Recorder of Alameda Co, lot 8, blk 712 10 38

10706 H[illegible] J Smith—In Rowland Tract, map filed of record in the office of the Recorder of Alameda Co, lot 9, blk 712 and imps 15 29

10706 Herbert J Smith—In Rowland Tract, map filed of record in the office of the Recorder of Alameda Co, lot 14, blk 712 and imps.... 5 20

10708 Arthur C H[illegible]—In Rowland [illegible] ord in the office of the Recorder of Alameda Co, lot 11, blk 712 .... 13 94

BLOCK 713

10713 Margaret English — In Rowland Tract map filed of record in the office of the Recorder of Alameda Co, e 40 ft of lots 1 and 2 blk 713, and imps 28 06

10715 Margaret English — In Rowland Tract map filed of record in the office of the Recorder of Alameda Co, e 37½ ft of w 75 ft of lots 1 and 2, blk 713, and imps 17 98

10720 R G Marquardt—In Rowland Tract map filed of record in the office of the Recorder of Alameda Co, lot 17, blk 713 and imps 10 58

BLOCK 714

10738 A L and Mary Keeler—In Rowland Tract, map filed of record in the office of the Recorder of Alameda Co lot [illegible] blk 714 and imps 11 93

10781 Andrew M Pa[illegible]—In Rowland Tract, map filed of record in the office of the Recorder of Alameda Co w 5 ft of e [illegible] ft of lot 28, blk 714 and imps 11 93

BLOCK 717

10890 [illegible]—In Rowland Tract, and map showing remaining property of Central Land Company in blocks F and G, map filed of record in the office of the Recorder of Alameda Co pce of ld beg at a point on the n line of [illegible] st, 154 72-100 ft e from West st th w 15 32-100 ft, n [illegible] 11-100 ft w 6 2-100 ft n 59 [illegible]-100 ft e 43 95 100 ft s 10 ft to beg portion of blk 717 and imps 13 27

10899 Nellie F Rich Map showing remaining property of Central Land Company in blocks F and G map filed of record in the office of the Recorder of Alameda Co pce of ld beg at a point on the s line of Brockhurst st 270 21-100 ft from West st th w 37 [illegible] s 50 ft e 37½ ft, n [illegible] ft to beg, portion of blk 717 and imps 23 54

10899 Nellie F Rich—Pers prop . 2 04

10912 J H Simpson—In Central Land Company s Tract map filed of record in the office of the Recorder of Alameda Co pce of ld beg at a point on the s line of Brockhurst st 158 8-12 ft e from West st, th e 43 78 100 ft by 61 ft s portion of blk 717 and imps.... 11 26

BLOCK 718.

10922 Teresa Grubb—Map showing remaining property of Central Land Company in blocks F and G map filed of record in the office of the Recorder of Alameda Co, pce of ld beg at a point on the n line of Brockhurst st, 270 65-100 ft w from Grove st th w 37½ ft by 100 48-100 ft n, portion of blk F-718 and imps...... 30 71

10922 Teresa Grubb—Pers prop 2 04

BLOCK 719

10962 Robert T Woodward—In Rowland Tract, map filed of record in the office of the Recorder of Alameda Co, e ½ of lot 7, blk 719, and imps.. 13 46

BLOCK 723

11027 Joseph M Burroughs—In Central Land Company's Tract, map filed of record in the office of the Recorder of Alameda Co, w 37 6-12 ft of lot 9, blk P-723 and imps 21 99

11027 Joseph M Burroughs—Pers Prop 3 57

11029 Ethel E Conway—In Central Land Company's Tract, map filed of record in the office of the Recorder of Alameda Co, s 34 ft of lot 16, blk P-723, and imps 11 93

BLOCK 724.

11075 Louis Schaffer—In Central Land Company's Tract, map filed of record in the office of the Recorder of Alameda Co, e 33 ft of lot 29, blk K-724, and imps 23 54

11079 Lucy W Neal—In Central Land Company's Tract, map filed of record in the office of the Recorder of Alameda Co, e 12½ ft of lot 9 and w 25 ft of lot 10, blk K-724, and imps 26 42

11079 Lucy W Neal—Pers prop...... 2 04

BLOCK 725

11087 Julia E Fealey—In Central Land Company's Tract, map filed of record in the office of the Recorder of Alameda Co, lot 6, blk E-725, and imps 23 54

11104 Fred P Johnson—In Central Land Company's Tract, map filed of record in the office of the Recorder of Alameda Co, w 33 4-12 ft of lot 23, blk E-725, and imps 13 27

BLOCK 727

11157 Rowena Agler—In Buena Vista Homestead, map filed of record in the office of the Recorder of Alameda Co, lot 8 and n 10 ft of lot 9, blk 727 and imps 50 93

11157 Rowena Agler—In Buena Vista Homestead, map filed of record in the office of the Recorder of Alameda Co, n 10 ft of lot 43 blk 727 .... 1 85

11157 Rowena Agler—In Buena Vista Homestead, map filed of record in the office of the Recorder of Alameda Co, lot 44, blk 727 and imps.... 13 94

11158 Lettie W Holland—In Buena Vista Homestead, map filed of record in the office of the Recorder of Alameda Co, s 40 3-100 ft of lot 9 blk 727 29 30

11158 Lettie W Holland—In Buena Vista Homestead, map filed of record in the office of the Recorder of Alameda Co, lot 10 blk 727, and imps 65 30

11158 Lettie W Holland—Pers prop 8 18

11158 Lettie W Holland—In Buena Vista Homestead, map filed of record in the office of the Recorder of Alameda Co, lot 42, blk 727, and imps 19 22

11158 Lettie W Holland—In Buena Vista Homestead, map filed of record in the office of the Recorder of Alameda Co, s 40 ft of lot 43, blk 727.... 12 02

11169 Mary and Charles Brabandt—In Buena Vista Homestead map filed of record in the office of the Recorder of Alameda Co lot 45, blk 727, imps and poll tax for 1910 . 24 66

BLOCK 730

11198 Anna M Wickman—In Amended Map of College Heights, map filed of record in the office of the Recorder of Alameda Co, lot 5, blk 730 and imps 11 93

BLOCK 735.

11333 Stephen R Wood, ½ int; Smith Beebe, ½ int—In Pacific Theological Seminary Tract, map filed of record in the office of the Recorder of Alameda Co, lot 50, blk 735 and imps 13 94

11337 Plymouth Church Parsonage—In Pacific Theological Seminary Tract map filed of record in the office of the Recorder of Alameda Co, lot 53, blk 735 and imps........ 39 38

BLOCK 736.

11350 Charles F Jarvis et al — In Pacific Theological Seminary Tract, map filed of record in the office of the Recorder of Alameda Co, lot 32, blk 736 and imps.... 21 34

11433 J W Hoag—In Central Land Company's Tract, map filed of record in the office of the Recorder of Alameda Co, lot 23, blk D-738 and imps 29 31

11433 J W Hoag—Pers prop 3 57

11433 J W Hoag—In Central Land Company's Tract, map filed [illegible] the Recorder of Alameda Co, e ½ of lot 24, blk D-738 .... 7 70

BLOCK 740

11492 George E Maloon—In Cotter Tract, map filed of record in the office of the Recorder of Alameda Co, lot 14, blk 740 and imps 17 78

11498 Kate Donovan—In Cotter Tract, map filed of record in the office of the Recorder of Alameda Co, lot 19, blk 740 and imps 9 91

BLOCK 741

11535 Ellen Scott—In Mitchell Tract, map filed of record in the office of the Recorder of Alameda Co, lot 36 blk 741 3 19

11537 Abraham Strather—In Mitchell [illegible] in the office of the Recorder of Alameda Co, lot 40 and w 12½ ft of lot 41, blk 741 and imps 22 10

11542 F and M Reardon—In Mitchell Tract, map filed of record in the office of the Recorder of Alameda Co, lot 47 and n 12½ ft of lot 48, blk 741 and imps 7 90

11547 Ellen Scott—In Mitchell Tract, map filed of record in the office of the Recorder of Alameda Co, lot 37, blk 741 and imps 4 54

BLOCK 742

11564 Anson B Weeks—In Central Land Company's Tract, map filed of record in the office of the Recorder of Alameda Co, e 10 ft of lot 5 and w 18 5-12 ft of lot 6, blk M-742 and imps 22 10

11564 Anson B Weeks—Pers prop .. 2 04

11588 Taylor M Davis—In Central Land Company's Tract, map filed of record in the office of the Recorder of Alameda Co, pce of ld beg at a point on the n line of 35th st, 35 ft e from Market st, th e 33 ft by 100 ft n, por of lots 1 and 2, blk 742-M and imps 24 98

11588 Taylor M Davis—Pers prop ... 2 04

11590 A L Brown—In Central Land Company's Tract map filed of record in the office of the Recorder of Alameda Co, w 27 ft of lot 26, blk M-742 and imps 22 10

BLOCK 713

11598 Ellen Stokes—In Central Land Company's Tract map filed of record in the office of the Recorder of Alameda Co, s [illegible] ft of lot 3 and n 20 ft of lot 2 blk C-713 and imps 33 67

11598 Ellen Stokes—Pers prop 3 57

11603 Deckelmann Brothers (a corporation)—In Central Land Company's Tract map filed of record in the office of the Recorder of Alameda Co, e 33 ft of lot 10 blk C-713 and imps 27 86

11603 Deckelmann Brothers (a corporation)—Pers prop 8 18

11611 Sarah L Butts—In Central Land Company s tract, map filed of record in the office of the Recorder of Alameda Co lot 12, blk C-713 and imps 19 32

BLOCK 741

11644 Annie M Clisby — Pce of ld beg at a point on the s line of 36th st, 351 ft w from Telegraph av, th w 52 ft by 120 feet s, por of blk 744 and imps 30 74

BLOCK 745

11668 E F Becket—In Pacific Theological Seminary Tract, map filed of record in the office of the Recorder of Alameda Co, lot 1, blk 745 and imps 48 21

11668 E F Beckett—In Pacific Theological Seminary Tract, map filed of record in the office of the Recorder of Alameda Co, lot 2, blk 745 and imps 43 51

BLOCK 27

11700 Oakland and East Side Railroad Company (a corporation)—In Map of Part of Plot 6, prop of J S Emery, map filed of record in the office of the Recorder of Alameda Co, lot 10, blk 27, and imps. 10 58

11700 Oakland and East Side Railroad Company (a corporation)—In Map of Part of Plot 6, prop of J S Emery, map filed of record in the office of the Recorder of Alameda Co, lot 11 blk 27 .... 4 83

BLOCK 30.

11703 Anna Burns and Dora Sunol [illegible]—In Map of Part of Plot 6, prop of J S Emery, map filed of record in the office of the Recorder of Alameda Co lot 16, blk 30, and imps 16 34

11703 Anna Burns and Dora Sunol Pers prop 2 04

11712 Bacon Land and Loan Company (a corporation)—A pce of marsh ld bounded n by center line of 10th st (if extended e), e by a line 600 ft e from the e line of Fallon st, th s by center line of 9th st (if produced e) and w by a line dividing the marsh land from the upland (saving and excepting therefrom land in blk 199).. 1 94

11724 E C Sessions Jr (claimant)—Pce of ld beg at the point of intersection of the center line of 5th ave (extending s) with the s line of Central Pacific Railroad Co (Niles branch), th s along the center line of 5th ave (extended s), 852 12 ft to the United States bulkhead line, th n on said line 721 03 ft to the s line of said right of way, th e 338 4 ft to pt of beg 1 94

11725 E C Sessions Jr (Claimant)—Pce of land beg at the point of intersection of the w line of 11th ave (extended s) with the United States Bulkhead line, th e on said Bulkhead line to the land of John Peterson, claimant, th n to the s line of the Central Pacific Railroad Company's right of way, th w on said right of way 293 ft, more or less to a pt, th s 19 deg 35 min w 126 ft more or less to beg 1 94

11727 E C Sessions Jr (Claimant)—Pce of land beg at the pt of intersection of the s line of e 12th st extended e on its present course with the e line of 14th ave, th along the e line of 14th ave 256 ft to the right of way of the Central Pacific Railroad Company, th s 20 deg w 34.27 ft to pt of beg, th s 21 deg w to the United States Bulkhead line, th e along said Bulkhead line 650 ft more or less, th n 81 deg 6 min w to a pt, th n along a line 34 ft to the s line of the Central Pacific Railroad Company, th w along the right of way of said Railroad Company to pt of beg. 1 94

11728 E C Sessions Jr (Claimant)—Pce of land beg at a pt in the center line of 9th ave (extended s) distant 500 ft from the s line of the Central Pacific Railroad Company, th e at right angles with the center line of 9th ave 130 ft, th s 29 deg 32 min e to the Bulkhead line, th sw along said Bulkhead line to its intersection with the center line of 9th ave (extended), th n 48 deg 55 min e to pt of beg.... 43 70

BLOCK 767.

11777 Charles P Pratt—In Lakeside Tract, Adams Point Property, map filed of record in the office of the Recorder of Alameda Co, lot 6, blk 24-767 .... 22 10

BLOCK 769.

11791 Sidney W Smith—Map of Lots 14 and 15 of H C Lee 100-Acre Tract, map filed of record in the office of the Recorder of Alameda Co, lot 4, blk 769.... 14 90

11791 Sidney W Smith — Map of Lots 14 and 15 of H C Lee 100-Acre Tract, map filed of record in the office of the Recorder of Alameda Co, sw 33 4-12 ft of lot 5, blk 769 and imps.... 24 99

11791 Sidney W Smith—Pers Prop. 3 57

BLOCK 771

11828 Beulah A Brown—In Por of Plot 21, map filed of record in the office of the Recorder of Alameda Co, pce of ld beg at a pt on the e line of Park View Terrace 347 33-100 ft n from Grand ave, th n 40 ft by 125 ft deep e por of blk 771 and imps... 22 01

BLOCK 773

11889 Carrie W Badgley—In Por of Plot 21, map filed of record in the office of the Recorder of Alameda Co, pce of ld beg at a pt on the w line of Lee st 203 04-100 ft n from Van Buren ave, th n 70 ft w 150 ft, s 49 ft, e 150 ft to beg, por of blk 773 and imps .... 40 [illegible]

BLOCK 774.

11923 Charles P Pratt—Map of resub of lots 7 to 15 blk 6 Highland Subdivision of Adams Point Property, map filed of record in the office of the Recorder of Alameda Co, lot A, blk 6-774.... 19 [illegible]

BLOCK 776

11952 S P Tate Jr—In Lakeside Subdivision of Adams Point Property map filed of record in the office of the Recorder of Alameda Co n 37 50-100 ft of lot 14, blk 14-776 and imps .... [illegible]

11952 S P Tate Jr Pers Prop .... [illegible]

BLOCK 779.

12006 Louise Heeseman—In Lakeside Subdivision of Adams

Point Property, map filed of record in the office of the Recorder of Alameda Co, e ½ of lot 13, blk 11-779..... 6 55

12006 Louise Heeseman—In Lakeside Subdivision of Adams Point Property, map filed of record in the office of the Recorder of Alameda Co, w 37½ ft of lot 14, blk 11-779 and imps 40 15

12011 Mohrie Plow Company—In Lakeside Subdivision of Adams Point Property, map filed of record in the office of the Recorder of Alameda Co, lot 19, blk 11-779 and imps 28 06

12014 Addie E White—In Lakeside Subdivision of Adams Point Property, map filed of record in the office of the Recorder of Alameda Co, lot 22, blk 11-779 and imps.... 50 90

BLOCK 782.

12043 Estate of Julia P A Prather—In Highland Subdivision of Adams Point Property, map filed of record in the office of the Recorder of Alameda Co, lot 6, blk 9-782.. 14 62

12047 Margaret S Williams — In Highland Subdivision of Adams Point Property, map filed of record in the office of the Recorder of Alameda Co, lot 11, blk 9-782......... 27 86

BLOCK 785.

12101 Lillian M Zahn—In Oakland Heights (Revised Map of), map filed of record in the office of the Recorder of Alameda Co, s 60 48-100 ft of lot 6, blk K-785 and imps.. 16 63

12109 Susan R Scupham—In Oakland Heights (Revised Map of), map filed of record in the office of the Recorder of Alameda Co, nw ½ of lot 12, blk K-785 and imps...... 22 68

12115 Ernest B Price—In Oakland Heights (Revised Map of), map filed of record in the office of the Recorder of Alameda Co, e ½ of lot 18, blk K-785 ..... 19 22

BLOCK 786.

12158 Tillie Fahy—In Highland Subdivision of Adams Point Property, map filed of record in the office of the Recorder of Alameda Co, lot 11, blk 4-786 and imps..... 55 22

12159 Tillie Fahy—Pers Prop....... 2 04

BLOCK 787.

12182 D M Morriss—Subdivision No 1 of Adams Point Property, map filed of record in the office of the Recorder of Alameda Co, lot 1, blk 3-787 and imps 50 90

12182 D M Morriss—Pers Prop..... 12 79

12186 Minnie T Boone—Subdivision No 1 of Adams Point Property, map filed of record in the office of the Recorder of Alameda Co, lot 5, blk 3-787 and imps 22 68

BLOCK 788.

12214 Raymond J Squires—In Highland Subdivision of Adams Point Property, map filed of record in the office of the Recorder of Alameda Co, e 15 ft of lot 22 and w 35 ft of lot 23, blk 5-788 and imps 50 90

BLOCK 790.

12264 Harriet E Cotton—In Oakland View Homestead, map filed of record in the office of the Recorder of Alameda Co, lot 8, blk F-790 and imps...... 26 04

12264 Harriet E Cotton—In Oakland View Homestead, map filed of record in the office of the Recorder of Alameda Co, n 25 ft of lot 9, blk F-790..... 4 53

BLOCK 791.

12291 A C Lighthall—Flint Tract, Map No 4, map filed of record in the office of the Recorder of Alameda Co, lot 5, blk L-791 and imps...... 55 22

12293 East San Mateo Land Company—Flint Tract, Map No 4, map filed of record in the office of the Recorder of Alameda Co, lot 7 and s 7 ft of lot 6, blk L-791 and imps.. 9 91

12293 East San Mateo Land Company—Flint Tract, Map No 4, map filed of record in the office of the Recorder of Alameda Co, n 44 22-100 ft of lot 8, blk L-791 and imps.. 30 74

12295 George M Flint—Flint Tract, Map No. 4, map filed of record in the office of the Recorder of Alameda Co, n 45 ft of lot 10, blk L-791 and imps 48 03

12295 George M Flint—pers prop... 3 57

BLOCK 792.

12326 Phillip M Fisher—Flint Tract, Map No. 4, map filed of record in the office of the Recorder of Alameda Co, n 22 55-100 ft of lot 12, blk K-792 ..... 4 54

12326 Phillip M Fisher—Flint Tract, Map No. 4, map filed of record in the office of the Recorder of Alameda Co, lot 13, blk K-792 ..... 12 59

BLOCK 793.

12334 Mary Blatt—In Oakland View Homestead, map filed of record in the office of the Recorder of Alameda Co, n ½ of lot 3, blk A-793 and imps 16 34

12334 Mary Blatt—Pers prop 2 04

BLOCK 794.

13417 Abraham Katz—In Oakland View Homestead, map filed of record in the office of the Recorder of Alameda Co, n 30 ft of lot 40 and s 5 ft of lot 41, blk B-794 and imps 24 98

12417 Abraham Katz—Pers prop... 2 04

12418 Continental Building and Loan Association—In Oakland View Homestead, map filed of record in the office of the Recorder of Alameda Co, n 10 ft of s 15 ft of lot 41, blk B-794 ..... 4 83

BLOCK 797.

12506 F W French—In Map of the Duffy Tract, map filed of record in the office of the Recorder of Alameda Co, lot 4, blk 797 ..... 13 47

12506 F W French—Pers prop 3 57

BLOCK 799.

12526 Henry East—In Hamilton Tract, map filed of record in the office of the Recorder of Alameda Co, lot 1, blk 799 and imps 27 87

12526 Henry East—Pers prop 11 25

12526 Henry East—In Hamilton Tract, map filed of record in the office of the Recorder of Alameda Co, lot 2, blk 799 ..... 9 14

BLOCK 800.

12558 Annie S Knudson—Subdivision of lot 8, Walsworth Tract, map filed of record in the office of the Recorder of Alameda Co, n 40 15-100 ft of lot 24, blk 800 and imps 17 30

BLOCK 805.

12622 R S Wightman—In Walsworth Tract, map filed of record in the office of the Recorder of Alameda Co, pce of ld beg at a pt on the nw line of Walsworth ave 69½ ft sw from n line of lot 1 th sw 30 ft by 203 ft deep nw portion of lot 1, blk 805 and imps 20 66

12622 R S Wightman—Pers prop.. 2 04

BLOCK 807.

12650 Francis B Smith—In Map of the Oak Park Tract, map filed of record in the office of the Recorder of Alameda Co, lot 100, blk 807.. 10 58

[illegible] J A Bishop—In Map of the Oak Park Tract, map filed of record in the office of the Recorder of Alameda Co, lot 128, blk 807 and imps 22 01

12701 Annie T Baumann—In Hawley Tract, map filed of record in the office of the Recorder of Alameda Co, pce of ld beg at a pt on the sw line of Moss ave 66 ft se from [illegible] 32 40-100 ft by 35 ft sw portion of lots 20 and 21, blk B-807 and imps..... 22 10

12701 Annie T Baumann—Pers prop 2 04

BLOCK 814.

[illegible] Walter W Fisk—In Linda Vista Terrace, Map No 2, map filed of record in the office of the Recorder of Alameda Co, w 20 ft of lot 28 blk F-814 ..... 4 53

[illegible] Walter W Fisk—In Linda Vista Terrace, Map No. 2, map filed of record in the office of the Recorder of Alameda Co, e 30 ft of lot 27 blk F-814 and imps 18 65

12862 Calavada Company (a corporation)—In Linda Vista Terrace, Map No 2, map filed of record in the office of the Recorder of Alameda Co, lot 36, blk F-814 ..... 10 58

BLOCK 817.

12928 H S Honion—In Linda Vista Terrace, Map No 2, map filed of record in the office of the Recorder of Alameda Co, lot 3, blk I-817 and imps 20 66

12939 Traders Investment Company—In Linda Vista Terrace, Map No 2, map filed of record in the office of the Recorder of Alameda Co, lot 11, blk I-817 and imps .. 19 99

12939 Traders Investment Company—In Linda Vista Terrace, Map No 2, map filed of record in the office of the Recorder of Alameda Co, lot 12, blk I-817 ..... 9 24

12948 Jay C Smith—In Linda Vista Terrace, Map No 2, map filed of record in the office of the Recorder of Alameda Co, e 46 65-100 ft of lot 19 blk I-817 and imps 14 62

BLOCK 818.

12957 Charles A Strong—Santa Clara Ave Property, map filed of record in the office of the Recorder of Alameda Co, s 21 ft of lot 2 and n 16 ft of lot 3, blk 818 and imps 30 74

12957 Charles A Strong—Pers prop 6 11

12974 M P Graves—Santa Clara Ave Property, Map filed of record in the office of the Recorder of Alameda Co, w 34 75-100 ft of lot 17, blk 818 and imps 11 93

BLOCK 819.

13002 Mrs J F Clark—In Oakland Heights (Revised Map of), map filed of record in the office of the Recorder of Alameda Co, pce of ld beg at a point on the n line of Perry st 124 32-100 ft more or less w from Vermont st th w 34 56-100 ft by 127 41-100 ft deep n por of lot 7, blk H-819 and imps 29 21

13002 Mrs J F Clark—Pers prop..... 11 25

BLOCK 820.

13023 May I Johnson — In Oakland Heights (Revised Map of), map filed of record in the office of the Recorder of Alameda Co, n 36 ft of lot 5 and s 18 94-100 ft of lot 6, blk L-820 ..... 6 55

13025 H C Morris Company (a corporation) — In Oakland Heights (Revised Map of), map filed of record in the office of the Recorder of Alameda Co, e 100 ft of n 50 ft of lot 7, blk L-820 and imps 23 35

BLOCK 822.

13059 John C Buswell—In Oakland Heights (Revised Map of), map filed of record in the office of the Recorder of Alameda Co, e 40 ft of lot 1, blk S-822 ..... 7 22

13069 Charles F Gross—In Oakland Heights (Revised Map of), map filed of record in the office of the Recorder of Alameda Co, sw 50 ft of lot 6, blk S-822 ..... 9 91

BLOCK 823.

13099 William M Kreiss—In Oakland Heights (Revised Map of), map filed of record in the office of the Recorder of Alameda Co, e 150 ft of s ½ of lot 12, blk T-823 and imps 7 22

13100 Continental Building and Loan Association—In Oakland Heights (Revised Map of), map filed of record in the office of the Recorder of Alameda Co, n 50 48-100 ft of lot 12, blk T-823 and imps 10 58

13111 Catherine M Graves—In Oakland Heights (Revised Map of), map filed of record in the office of the Recorder of Alameda Co, pce of ld beg at a pt on the n line of lot 16 110 ft w from Moss ave th w 132 82-100 ft sw 35 79-100 ft se 93 10-100 ft e 141 37-100 ft n 110 62-100 ft to beg por of lot 16, blk T-823 and imps 17 78

BLOCK 826.

13117 George A Innes—Map of the Walker and Bradhoff Tract, map filed of record in the office of the Recorder of Alameda Co, lot 17, blk U-826 ..... 9 14

13148 Nina Carlson — Map of the Walker and Bradhoff Tract, map filed of record in the office of the Recorder of Alameda Co, lot 6, blk U-826 3 19

BLOCK 827.

13206 Mrs Albert M Johnson—In Piedmont Terrace by the Lake, map filed of record in the office of the Recorder of Alameda Co, lot 113, blk B-827 ..... 4 54

BLOCK 828.

13252 Mrs A J Allison — Stanford Tract, map filed of record in the office of the Recorder of Alameda Co, ne 40 ft of lots 4, 5 and 6, blk A-828.. 9 14

13258 George Wittman — Stanford Tract, map filed of record in the office of the Recorder of Alameda Co, lot 12 and s 10 ft of lot 13, blk A-828 ..... 5 88

13259—Estelle G Katzenbach—Stanford Tract, map filed of record in the office of the Recorder of Alameda co, ne 30 ft of lot 13, blk A-828 and imps 10 58

13259—Estelle C Katzenbach—Stanford Tract, map filed of record in the office of the Recorder of Alameda Co, sw 20 ft of lot 14, blk A-828... 2 52

13272—John W Warfel—Stanford Tract, map filed of record in the office of the Recorder of Alameda Co, s 24 ft of lot 25 and n 8 ft of lot 26, blk A-828 and imps.... 10 58

BLOCK 829.

13285 Elizabeth Barton — Stanford Tract, map filed of record in the office of the Recorder of Alameda Co, se 124 ft of lot 10, blk B-829.. 9 14

13287 Clinton E De Witt—Stanford Tract, map filed of record in the office of the Recorder of Alameda Co, lot 13, blk B-829 and imps.... 22 10

BLOCK 831.

13330 Alice J Wheeler—Stanford Tract, map filed of record in the office of the Recorder of Alameda Co, s 10 ft of lot 4, blk F-831...... 3 38

13343 Realty Syndicate — Stanford Tract, map filed of record in the office of the Recorder of Alameda Co, s 10 ft of n 20 ft of lot 19, blk F-831.. 3 38

BLOCK 832.

13376 H A Potter—Stanford Tract, map filed of record in the office of the Recorder of Alameda Co, lot 13; blk G-832; also Stanford Tract No 2, map filed of record in the office of the Recorder of Alameda Co, sw 10 ft of lot 46, blk 832 and imps.... [illegible]

BLOCK 833.

13399 Mary E P Johnson—In Sunny Slope Tract, map filed of record in the office of the Recorder of Alameda Co, s 125 ft of lot 8, blk C-833.... 7 70

BLOCK 835.

13490 A J Snyder—In Piedmont Terrace by the Lake, map filed of record in the office of the Recorder of Alameda Co, lot 46, blk 835........ 7 70

BLOCK 836.

13512 Wickham Havens (Incorporated)—In Piedmont by the Lake, map filed of record in the office of the Recorder of Alameda Co, lot 13, blk 836...... 5 21

BLOCK 837.

13571 Hannah A Tozer—Piedmont by the Lake, map filed of record in the office of the Recorder of Alameda Co, lot 80, blk B-837 ..... 9 14

13589 John F Francis—Piedmont by the Lake, map filed of record in the office of the Recorder of Alameda Co, lot 101, blk D-837 ..... 5 88

BLOCK 838.

13613—Julia G Fradsen—Piedmont by the Lake, map filed of record in the office of the Recorder of Alameda Co, lot 125, blk 838 and imps...... 19 32

13629 Edith E Mason—Piedmont by the Lake, map filed of record in the office of the Recorder of Alameda Co, w 20 ft of lot 142 and e 20 ft of lot 141, blk 838 ..... 9 14

BLOCK 840.

13686 Nora H Vaughn — Oakland Prospect Homestead, map filed of record in the office of the Recorder of Alameda Co, lot 63, blk 840.... 3 86

13689 Emily M Sammie—Oakland Prospect Homestead, map filed of record in the office of the Recorder of Alameda Co, lot 66, blk 840.......... 7 70

BLOCK 841.

13700 Emily M Sammie—Oakland Prospect Homestead, map filed of record in the office of the Recorder of Alameda Co, lot 21, blk 841..... 7 70

13715 Emily M Sammie—Oakland Prospect Homestead, map filed of record in the office of the Recorder of Alameda Co, lot 46, blk 841.......... 7 70

BLOCK 842.

13730 Herman S McKeen—Oakland Prospect Homestead, map filed of record in the office of the Recorder of Alameda Co, lot 14, blk 842.......... 6 26

13732 John Lynch—Oakland Prospect Homestead, map filed of record in the office of the Recorder of Alameda Co, lot 16, blk 842............ 7 70

13734 Frank W Shay — Oakland Prospect Homestead, map filed of record in the office of the Recorder of Alameda Co, lot 18, blk 842.... 7 70

BLOCK 843.

13742 Pleasant Valley Improvement Company—In Map of Grand Avenue Terrace, map filed of record in the office of the Recorder of Alameda Co, lot 33, blk 843.......... 3 86

13764 R L Gardner—In Map of Grand Avenue Terrace, map filed of record in the office of the Recorder of Alameda Co, lot 55, blk 843 and imps 27 38

BLOCK 844.

13782 Pleasant Valley Improvement Company—In Map of Grand Avenue Terrace, map filed of record in the office of the Recorder of Alameda Co, lot 12, blk 844..... 3 86

BLOCK 851.

13838 Frank K Mott Company—Map of Grand Avenue Heights, map filed of record in the office of the Recorder of Alameda Co, lot 8, blk G-851 ..... 2 52

13838 Frank K Mott Company—Map of Grand Avenue Heights, map filed of record in the office of the Recorder of Alameda Co, lot 9, blk G-851 ..... 3 86

13838 Frank K Mott Company—Map of Grand Avenue Heights, map filed of record in the office of the Recorder of Alameda Co, lot 10, blk G-851 ..... 3 86

BLOCK 853.

13869 Piedmont Hills Improvement Company — Map of Grand Avenue Heights, map filed of record in the office of the Recorder of Alameda Co, lot 6, blk K-853........... 3 86

13880 Piedmont Hills Improvement Company—Map of Grand Avenue Heights, map filed of record in the office of the Recorder of Alameda Co, lot 22, blk K-853........... 3 86

13881 Piedmont Hills Improvement Company—Map of Grand Avenue Heights, map filed of record in the office of the Recorder of Alameda Co, lot 23, blk K-853........... 3 86

BLOCK 856.

13934 Piedmont Hills Improvement Company—Map of Grand Avenue Heights, map filed of record in the office of the Recorder of Alameda Co, lot 19, blk D-856........ 7 70

BLOCK 857.

13971 Wickham Havens (Incorporated) — Piedmont Knoll Tract, map filed of record in the office of the Recorder of Alameda Co, lot 4, blk E-857 ..... 3 86

BLOCK 858.

14003 Wickham Havens (Incorporated) — Piedmont Knoll Tract, map filed of record in the office of the Recorder of Alameda Co, lot 6, blk B-858 ..... 7 70

14015 Wickham Havens (Incorporated) — Piedmont Knoll Tract, map filed of record in the office of the Recorder of Alameda Co, lot 22, blk B-858........ 4 54

BLOCK 866.

14228 Sarah Belle Clarabut—In East Piedmont Heights, map filed of record in the office of the Recorder of Alameda Co, lot 14, blk H-866 and imps 38 62

BLOCK 867.

14249 G M Erskine—In East Piedmont Heights, map filed of record in the office of the Recorder of Alameda Co, lot 9, blk G-867........ 8 86

BLOCK 868.

14258 Piedmont Heights Building Company—In East Piedmont Heights, map filed of record in the office of the Recorder of Alameda Co, lot 5, blk N-868 ..... 3 86

BLOCK 869.

14339 Piedmont Heights Building Company—In East Piedmont Heights Extension, map filed of record in the office of the Recorder of Alameda Co, lot 3, blk 7-869........ 7 70

14341 R M Wyckoff—In East Piedmont Heights Extension, map filed of record in the office of the Recorder of Alameda Co, lot 7, blk 7-869 8 86

BLOCK 870.

14381 L P Larue—In East Piedmont Heights, map filed of record in the office of the Recorder of Alameda Co, lot 15, blk D-870 ..... 7 70

14381 L P Larue—In East Piedmont Heights, map filed of record in the office of the Recorder of Alameda Co, lot 16, blk D-870 ..... 7 70

14388 Frank P Le Count—In East Piedmont Heights, map filed of record in the office of the Recorder of Alameda Co, lot 28, blk D-870 ..... 4 54

BLOCK 871.

14414 Katherine M. Culbertson—In East Piedmont Heights, map filed of record in the office of the Recorder of Alameda Co, lot 22, blk E-871........ 9 14

14414 Katherine M. Culbertson—In East Piedmont Heights, map filed of record in the office of the Recorder of Alameda lot 23, blk E-871........... 7 70

BLOCK 874.

14466 Julia G Frandsen—In East Piedmont Heights, map filed in the office of the Recorder of Alameda Co, lot 8, blk A-874 ..... 3 86

14466 Julia G Frandsen—In East Piedmont Heights, map filed of record in the office of the Recorder of Alameda Co, lot 9, blk A-874............... 4 53

14470 Jessie F Hughes—In East Piedmont Heights map filed of record in the office of the Recorder of Alameda Co, lot 13, blk A-874 ..... 7 70

BLOCK 875.

14511 Charles A Johnson—In East Piedmont Heights, map filed of record in the office of the Recorder of Alameda Co, lot 44, blk C-875............ 3 86

BLOCK 876.

14529 Alice J Noteware—In East Piedmont Heights, map filed of record in the office of the Recorder of Alameda Co, lot 30, blk C-876, and imps.... 13 94

14520 Carried A Humphry—In East Piedmont Heights, map filed of record in the office of the Recorder of Alameda Co, lot 27, blk C-876 ..... 6 26

BLOCK 877.

[illegible] R M Wyckoff—In East Piedmont Heights Extension, map filed of record in the office of the Recorder of Alameda Co, lot 22, blk 10-877 ..... 8 86

BLOCK 926.

14603 A G Armstrong—In Linda Vista Terrace, Map No 2, map filed of record in the office of the Recorder of Alameda Co, pce of ld beg at a point on the e line of Oakland ave, 164 10-100 ft ne from Short st, th ne 100 ft, ne 4 4-10 ft, sw 92 93-100 ft, nw 60 ft more or less to beg, por of lot 3, blk DD-926 ..... 3 38

BLOCK 929.

14637 Edith Walker—In Linda Vista Terrace, Map No 2, map filed of record in the office of the Recorder of Alameda Co, w 40 ft of lot 13, blk B-929 ..... 17 78

BLOCK 932.

14661 Frank P Le Count—In Linda Vista Terrace, Map No 2, map filed of record in the office of the Recorder of Alameda Co, lot 27, blk E-932 ..... 13 46

14665 M H Turner—In Linda Vista Terrace, Map No 2, map filed of record in the office of the Recorder of Alameda Co, w 48 ft of lot 17, blk E-932, imps and poll tax for 1910 ..... 4 50

BLOCK 933.

14673 W W Gill—In Linda Vista Terrace, Map No 2, map filed of record in the office of the Recorder of Alameda Co (except por assessed to Hero Holcomb Co), lot 29, blk -933 ..... 1 17

14680 Martial Davoust—In Linda Vista Terrace, Map No 2, map filed of record in the office of the Recorder of Alameda Co (except por assessed to J H Cobbledick) of lot 31, blk A-933, imps and poll tax for 1910 ..... 4 50

BLOCK 934.

14690 Elizabeth M Stevens—In Map of Robley Terrace, map filed of record in the office of the Recorder of Alameda Co, lot 13, blk 934, and imps...... 13 27

[illegible] Anna M Hutchinson—In Map of Robley Terrace, map filed of record in the office of the Recorder of Alameda Co, lot 9, blk 934, and imps........ 15 29

BLOCK 935.

14736 J J Rose Jr and Etta Rose—In Plot 19, map filed of record in the office of the Recorder of Alameda Co, pce of ld beg at a point on the sw line of Monte Vista ave, 215 36-100 ft se from Piedmont ave, th se 39 ft, sw 146 61-100 ft, nw 38 97-100 ft, ne 142 47-100 ft to beg, por of blk 935, and imps 27 86

14737 Joseph Collins—In Plot 19, map filed of record in the office of the Recorder of Alameda Co, pce of ld beg at a point on the sw line of Monte Vista ave, 251 36-100 ft se from Piedmont ave, th se 39 ft, sw 150 74-100 ft, nw 38 97-100 ft, ne 146 61-100 ft to beg, por of blk 935, and imps 15 37

BLOCK 936.

14756 J R Spring—In Kellers Rose Park, map filed of record in the office of the Recorder of Alameda Co, a strip of ld lying n of Kellers Rose Park, 1 ft wide by 794 8-10 ft long, por of blk 936...... 3 38

BLOCK 937.

14760 W E Dean et al—In Kellers Rose Park, map filed of record in the office of the Recorder of Alameda Co, e 10 ft of lot 8 and w 80 ft of lot 9, blk 937, and imps...... 7 22

14794 Joseph Nash—In Piedmont Villa Tract, map filed of record in the office of the Recorder of Alameda Co, s 57 2-100 ft of lots 29, 30, 31 and 32, blk 937, and imps.. 52 34

BLOCK 938.

14808 Andrew Park—In Plot 19, map filed of record in the office of the Recorder of Alameda Co, pce of ld beg at a point on the e line of Piedmont ave, 146 ft n from Moss ave, th n 30 ft by 100 8-100 ft e, por of blk 938, and imps.... 43 70

14827 L Tully—In Piedmont Villa Tract, map filed of record in the office of the Recorder of Alameda Co, lot 47, blk 938, and imps 7 89

14827 L Tully—In Piedmont Villa Tract, map filed of record in the office of the Recorder of Alameda Co, lot 48, blk 938. 3 19

14835 K G Easton—In Piedmont Villa Tract, map filed of record in the office of the Recorder of Alameda Co, lot 56, blk 938, imps and poll tax for 1910 4 50

14849 Ruth A Harden et al—In Por of Plot 19, map filed of record in the office of the Recorder of Alameda Co, pce of ld beg at a point on the n line of El Dorado ave, 81 ft w from Fairmount ave, th w 43 ft by 75 ft n, por of blk 938, and imps 6 55

14889 Letts Oliver Investment Company—In Map of the Mosswood Tract (Amended), map filed of record in the office of the Recorder of Alameda Co, lot 6 and e ½ of lot 5½, blk 943 and imps....... 15 96

14894 William Y Fleming—In Map of the Mosswood Tract (Amended) map filed of record in the office of the Recorder of Alameda Co, lot 12, the e 5 6-12 ft of lot 11½ and w 6½ ft of lot 12½, blk 943 and imps...... 11 93

BLOCK 944.

14904 Edward A Klein—In Map of the Mosswood Tract (Amended), map filed of record in the office of the Recorder of Alameda co, pce of ld beg on the nw cor of Cherry and Sherman sts, th w 30 67-100 ft by 115 ft deep, por of lots 22, 23 and 61, blk 944 and imps........ 23 10

14904 Edward A Klein—Pers prop.. 2 04

14945 E Stokes—In Map of the Mosswood Tract (Amended), map filed of record in the office of the Recorder of Alameda Co, w 16 37-100 ft of lot 58 and e 22 50-100 ft of lot 57½, blk 944 and imps 26 42

14949 Emma O Burks—In Map of the Mosswood Tract (Amended), map filed of record in the office of the Recorder of Alameda Co, lot 55 and w ½ of lot 55½, blk 944 and imps 24 98

14949 Emma O Burks—Pers prop.... 2 04

BLOCK 945.

14977 Maud F Hunt—In Map of the Mosswood Tract (Amended), map filed of record in the office of the Recorder of Alameda Co, s 32 ft of lot 82, blk 945 and imps.......... 43 70

14977 Maud F Hunt—Pers prop.... 5 11

14980 Richard Kenna—In Map of the Mosswood Tract (Amended), map filed of record in the office of the Recorder of Alameda Co, lot 88 and e ½ of lot 87½, blk 945 and imps 26 43

14980 Richard Kenna—Pers prop.... 3 57

14986 Anna P Linnell—In Map of the Mosswood Tract (Amended), map filed of record in the office of the Recorder of Alameda Co, lot 95 and w ½ of lot 95½, blk 945 and imps 11 93

BLOCK 946.

15037 Eliza Burns—In Plot 11, map filed of record in the office of the Recorder of Alameda Co, pce of ld beg at a pt on the n l of 36th st, 625 ft w fm Telegraph ave, n 150 ft, w 30 6-12 ft, por of blk 946 and imps............... 9 91

BLOCK 947.

15051 Geo W Noons—In Map of the Major Given Tract, map filed of record in the office of the Recorder of Alameda Co, lot 5, blk A-947 and imps 8 57

BLOCK 948.

15089 James A Broad—In Plot 37, map filed of record in the office of the Recorder of Alameda Co, pce of ld beg at the pt of intersection of e l of Market st with the n l of 36th st, th e 75 feet, n 100 ft, w 75 ft, s 99.56 ft to beg, por of blk 948......... 24 98

15090 Charles J Broad and Mabel Broad—In Plot 37, map filed of record in the office of the Recorder of Alameda Co, pce of ld beg at a pt on the center l of Market st 147 8-100 ft n fm 36th st, th e 115 ft by 47 6-12 ft s, por of blk 948 and imps.... 12 02

15100 Robt Mott—Beckett's Addition, map filed of record in the office of the Recorder of Alameda Co, lot 3, blk 948 and imps................ 12 60

BLOCK 954.

15205 B G Snyder—Kimball Tract, map filed of record in the office of the Recorder of Alameda Co, por e of e bd l of Emeryville, lots 103 and 104, blk 954 and imps....... 9 14

BLOCK 955.

15211 Henrietta A De Coe—Map of Evoy Tract, map filed of record in the office of the Recorder of Alameda Co, lot 20, blk B-955............ 10 58

15211 Henrietta A De Coe—Map of Evoy Tract, map filed of record in the office of the Recorder of Alameda Co, lot 21, blk B-955 .... 10 58

15211 Henrietta A De Coe—Map of Evoy Tract, map filed of record in the office of the Recorder of Alameda Co, lot 22, blk B-955.............. 10 58

15211 Henrietta A De Coe—Map of Evoy Tract, map filed of record in the office of the Recorder of Alameda Co, lot 29, blk B-955 .... 10 58

15212 E Schenck—Map of Evoy Tract, map filed of record in the office of the Recorder of Alameda Co, lot 23, blk B-955 ..... 5 88

15227 Sarah C Lott—Map of Fortieth St Tract, map filed of record in the office of the Recorder of Alameda Co, lot 36 and sw 2 99-100 ft of lot 35, blk 955 and imps................ 14 90

BLOCK 956.

15257 Emma Farrington — Map of Evoy Tract, map filed of record in the office of the Recorder of Alameda Co, lot 31, blk C-956 and imps 35 06

15258 Ellen A Deming—Map of Evoy Tract, map filed of record in the office of the Recorder of Alameda Co, lot 34, blk C-956 ..... 9 14

BLOCK 957.

15263 Edna F Beckett—Map of Evoy Tract, map filed of record in the office of the Recorder of Alameda Co, lot 34, blk D-957 ..... 4 53

15263 Edna F Beckett—Map of Evoy Tract, map filed of record in the office of the Recorder of Alameda Co, lot 35, blk D-957 ..... 4 54

15272 J P Streefkerk—Map of Evoy Tract, map filed of record in the office of the Recorder of Alameda Co, lot 12, blk D-957 ..... 9 14

15272 J P Streefkerk—Map of Evoy Tract, map filed of record in the office of the Recorder of Alameda Co, lot 13, blk D-957 ..... 9 14

15272 J P Streefkerk—Map of Evoy Tract, map filed of record in the office of the Recorder of Alameda Co, w ½ of lot 14, blk D-957 ..... 4 82

15274 Marietta Stafford—Map of Evoy Tract, map filed of record in the office of the Recorder of Alameda Co, lot 19, blk D-957 ..... 12 02

15274 Marietta Stafford—Map of Evoy Tract, map filed of record in the office of the Recorder of Alameda Co, lot 20, blk D-957............. 12 02

15274 Marietta Stafford—Map of Evoy Tract, map filed of record in the office of the Recorder of Alameda Co, s 5 ft of lot 21, blk D-957...... 1 94

BLOCK 958.

15293 W W Harrington—In Beckett's Second Addition, map filed of record in the office of the Recorder of Alameda Co, lot 6, blk 958, imps and poll tax for 1910.......... 4 50

15297 R G Smith—In Plot 37, map filed of record in the office of the Recorder of Alameda Co, pce of ld beg at a pt on the n l of 37th st 130 ft e fm Market st, th e 33 ft by 148 ft n, por of blk 958...... 3 86

15310 W Heffernan—In Plot 37, map filed of record in the office of the Recorder of Alameda Co, pce of ld beg at a pt on the e l of Market st 153 ft s fm 38th st, th s 28 ft by 100 ft e, por of blk 958 and imps 17 78

15310 W Heffernan—Pers prop...... 2 04

15334 Adin Howe—In Plot 37, map filed of record in the office of the Recorder of Alameda Co, pce of ld beg at a pt on the s l of 38th st 90 ft e fm Market st, th e 30 ft by 148 ft s, por of blk 958 and imps 12 60

BLOCK 959.

15342 Emma T Rowell—In Plot 37, map filed of record in the office of the Recorder of Alameda Co, pce of ld beg at a pt on the n l of 38th st 451 36-100 ft e fm Market st, th e 50 73-100 by 139 60-100 ft deep n, por of blk 959 ..... 40 82

15375 Realty Syndicate—Map of Sheridan Tract, map filed of record in the office of the Recorder of Alameda Co, lot 12, blk H-959 ..... 1 94

BLOCK 961.

15403 May Dodge—In Map of resub of lots 1 to 14 White House Plot, map filed of record in the office of the Recorder of Alameda Co, lot 7, blk 961 and imps 10 58

BLOCK 962.

15444 Hugh W Kimball—In Quint Tract and pot 36, map filed of record in the office of the Recorder of Alameda Co, pce of ld beg at a pt on the n line of 39th st 196 8-12 ft e from West st th e 33 ft by 100 ft n por of blk 962 and imps.. 20 66

15444 Hugh W Kimball—Pers prop 2 04

BLOCK 963.

15465 Milo C Ayer—In Map of the Major Given Tract, map filed of record in the office of the Recorder of Alameda Co, lot 20 and e 14 5-10 ft of lot 21 blk D-963 and imps 6 55

BLOCK 964.

15487 John B Chickizola—In Map of the Major Given Tract, map filed of record in the office of the Recorder of Alameda Co, n 14 ft of lot 2 and s 19 ft of lot 3, blk C-964...... 9 15

15487 John B Chickizola—Pers prop 8 57

15515 Minta Larsen—In Apgar Tract, map filed of record in the office of the Recorder of Alameda Co, n ½ of lot 11, blk C-964 and imps.... 13 27

BLOCK 965.

15549 Isaac B Rumford — In Apgar Tract, map filed of record in the office of the Recorder of Alameda Co, lot 6, blk B-965 and imps 6 55

15549 Isaac B Rumford — In Apgar Tract, map filed of record in the office of the Recorder of Alameda Co, lot 7, blk B-965 ..... 6 55

BLOCK 966.

15565 Nina J C Kuhnle—In Apgar Tract, map filed of record in the office of the Recorder of Alameda Co, pce of ld beg at a pt on the s line of 28th st 155 ft e from Grove st th s 53 81-100 ft s 147 50-100 ft por of lots 10 and 11, blk 966 and imps........ 26 42

BLOCK 967.

15634 Elizabeth Klotz—In Perrin Tract, map filed of record in the office of the Recorder of Alameda Co, lot 5, blk 967 and imps 17 30

15634 Elizabeth Klotz—In Perrin Tract, map filed of record in the office of the Recorder of Alameda Co, lot 6, blk 967 and imps 19 99

BLOCK 968.

15660 Jennie B Champlin—In Montgomery Tract No 1, map filed of record in the office of the Recorder of Alameda Co, e 20 ft of w 45 ft of lot 21, blk 968 and imps...... 8 86

15672 Sarah Silverman—In Map of Luning Tract No 2, map filed of record in the office of the Recorder of Alameda Co, lot 20, blk 968 .... 5 88

BLOCK 969.

15707 Neal J McKeon—In Montgomery Tract No 1, map filed of record in the office of the Recorder of Alameda Co, [illegible] of lot 12, blk 969 ..... 5 88

BLOCK 972.

15771 D M Etter—In Map No 2 of sub of por of Central Oakland Tract e of Telegraph ave, map filed of record in the office of the Recorder of Alameda Co, lot 9, blk W-972 ..... 9 14

15771 D M Etter—In Map No 2 of sub of por of Central Oakland Tract e of Telegraph ave, map filed of record in the office of the Recorder of Alameda Co, lot 10, blk W-972 ..... 9 14

15773 Florence M Blore—In Map No 2 of sub of por of Central Oakland Tract e of Telegraph ave and in Broadway and Telegraph Ave Park Tract, map filed of record in the office of the Recorder of Alameda Co, pce of ld beg at a pt on the e line of Clark st 260 ft s from 40th st th s 44 49-100 ft by 149 ft deep e por of lots 12 and 21 blk W and B-972, and imps 13 46

BLOCK 973.

15783 Anna Danielson—In Broadway & Telegraph Ave Park Tract, map filed of record in the office of the Recorder of Alameda Co, s 15 ft of lot 28 and n 15 ft of lot 29 blk C-973 and imps 19 22

15797 Henry C Farley—In Broadway & Telegraph Ave Park Tract, map filed of record in the office of the Recorder of Alameda Co, lot 24, blk C-973 and imps 3 19

15797 Henry C Farley—In Broadway & Telegraph Ave Park Tract, map filed of record in the office of the Recorder of Alameda Co, lot 25, blk C-973 and imps 8 57

15797 Henry C Farley—In Broadway & Telegraph Ave Park Tract, map filed of record in the office of the Recorder of Alameda Co, n 20 ft of lot 26, blk C-973 .... 2 51

BLOCK 974.

15832 Philena Fourn—In Map of the Latimer Tract, map filed of record in the office of the Recorder of Alameda Co, lot 9, blk 974 and imps.... 7 90

15844 Frederick E Schmitts—In Oakland Rail Road Homestead, map filed of record in the office of the Recorder of Alameda Co, lot 43 e 45½ ft of lot 42 and e ½ of lot 44, blk 974 imps and poll tax 1910 ..... 4 50

BLOCK 976.

15883 John P Beckett—In Broadway & Telegraph Ave Homestead, map filed of record in the office of the Recorder of Alameda Co, lot 14, blk C-976 and imps.... 10 58

BLOCK 977.

15906 Unknown Owners—In Broadway & Telegraph Ave Park Tract, map filed of record in the office of the Recorder of Alameda Co, lot 22, blk D-977 ..... 4 82

BLOCK 978.

15938 E H Barratti—In Broadway & Telegraph Ave Park Tract, map filed of record in the office of the Recorder of Alameda Co, lot 33, blk E-978 ..... 2 52

15936 E H Barretti—In Broadway & Telegraph Ave Park Tract, map filed of record in the office of the Recorder of Alameda Co, lot 34, blk E-978, and imps 8 19

BLOCK 979.

15952 F F Porter—In Broadway & Telegraph Ave Homestead, map filed of record in the office of the Recorder of Alameda Co, pce of ld beg at the w cor of 38th and Diamond sts th nw 33 8-10 ft sw 101 ft se 30 ft ne 105 6-12 ft to beg, por of lot 1, blk E-979 and imps 5 21

15962 P Bellocq—In Broadway & Telegraph Ave Homestead, map filed of record in the office of the Recorder of Alameda Co, s 30 ft of lot 18, blk E-979 and imps.... 16 24

BLOCK 982.

15990 A D Pryal—Western Tract, map filed of record in the office of the Recorder of Alameda Co, lot 4, blk G-982 ..... 12 60

BLOCK 986.

16062 Mary F Nichols—Thermal Hill Tract, map filed of record in the office of the Recorder of Aameda Co, s 25 ft of lot 30 and n 6 6-12 ft of lot 31, blk A-986 and imps....... 11 26

16089 Frances Hall—Thermal Hill Tract, map filed of record in the office of the Recorder of Alameda Co, lot 36 and n 5 ft of lot 35, blk B-986 and imps 10 58

BLOCK 987.

16113 Edgar Durnan—In Resubdivision of Lots 7, 8, 9, Subdivision 36, Map No 2, Glen Echo Tract, map filed of record in the office of the Recorder of Alameda Co, lot A, blk 36-987................ 6 26

BLOCK 988.

16150 Harriet M Kern—In Glen Echo Tract, Map No 3, Subdivision of Lot 37, map filed of record in the office of the Recorder of Alameda Co, ne 30 ft of lot 8 and sw 10 ft of lot 7, blk 37-988 and imps........... 45 14

BLOCK 992.

16257 Frances Lane—Subdivision 17, Glen Echo Tract, map filed of record in the office of the Recorder of Alameda Co, pce of ld beg at a pt on the nw line of Glen ave about 80 ft sw from Elith ave, th sw along nw line of Glen ave 96-100 ft to e line of ld of C Swenson, th n about 73 ft along line of ld of C Swenson to se line of ld of Eureka Construction Company, th ne 60 ft more or less, th se 70 ft to beg, por of lots 17 and 18, blk 17-992 and imps 24 98

BLOCK 994.

16260 Jennie E Klapp—Thermal Hill Tract, map filed of record in the office of the Recorder of Alameda Co, s 20 ft of lot 9 and n 15 ft of lot 10, blk F-994 and imps..... 23 54

BLOCK 996.

16322 Jay M Fenton — Thermal Hill Tract, map filed of record in the office of the Recorder of Alameda Co, lot 7, blk D-996 and imps...... 17 30

16345 J M Fenton—Weston Tract, map filed of record in the office of the Recorder of Alameda Co, e 40 ft of lot 23, blk H-996 and imps........ 9 91

BLOCK 997.

16348 D F O'Connell — Highland Terrace Map No 1, map filed of record in the office of the Recorder of Alameda Co, e 30 16-100 ft of lot 1 and s 68 60-100 ft of lot 25, blk A-997 ..... 12 02

16375 Joseph L Hall—Howe Tract, map filed of record in the office of the Recorder of Alameda Co, lot 51, blk 10-997 ..... 5 88

16377 Daniel T and Cecelia O'Connell—Howe Tract, map filed of record in the office of the Recorder of Alameda Co, lots 53 and 54, blk 10-997 and imps 22 10

BLOCK 998.

16393 Marion Hook—Highland Terrace, Map No 1, map filed of record in the office of the Recorder of Alameda Co, n 37 52-100 ft of lot 14, blk D-998 and imps........ 8 57

BLOCK 999.

16408 Arthur N Collins—In Highland Terrace Map No 1, map filed of record in the office of the Recorder of Alameda Co, lot 6 and s 11 ft of lot 5, blk C-999.......... 12 02

16408 Arthur N Collins—In Highland Terrace Map No 1, map filed of record in the office of the Recorder of Alameda Co, lot 7, blk C-999. 9 14

16408 Arthur N Collins—In Highland Terrace Map No 1, map filed of record in the office of the Recorder of Alameda Co, lot 8, blk C-999. 9 14

16408 Arthur N Collins—In Highland Terrace Map No 1, map filed of record in the office of the Recorder of Alameda Co, lot 9 and n 7 ft of lot 10, blk C-999...... 12 02

16409 D S McCullough—In Highland Terrace Map No 1, map filed of record in the office of the Recorder of Alameda Co, s 24 ft of lot 10, blk C-999. 7 70

16409 D S McCullough—In Highland Terrace Map No 1, map filed of record in the office of the Recorder of Alameda Co, lot 11, blk C-999 ..... 9 14

16409 D S McCullough—In Highland Terrace Map No 1, map filed of record in the office of the Recorder of Alameda Co, lot 12, blk C-999............ 9 14

BLOCK 1000.

16412 Realty Syndicate—In Resubdivision of Blocks H and G of Alton Park, map filed of record in the office of the Recorder of Alameda Co, lot 22, blk G-1000 ..... 5 88

BLOCK 1001.

16461 Realty Syndicate—In Alton Park, map filed of record in the office of the Recorder of Alameda Co, lot 27, blk F-1001 ..... 4 54

16465 Realty Syndicate—In Alton Park, map filed of record in the office of the Recorder of Alameda Co, lot 31, blk F-1001 and imps. 7 90

16468 Oscar L L Gault—In Alton Park, map filed of record in the office of the Recorder of Alameda Co, lot 34, blk F-1001 ..... 9 14

16469 Martha A Gilmore—In Alton Park, map filed of record in the office of the Recorder of Alameda Co, lot 35, blk F-1001 ..... 9 14

16470 M A Gilmore—In Alton Park, map filed of record in the office of the Recorder of Alameda Co, lot 36, blk F-1001 ..... 9 14

16471 M A Gilmore — In Alton Park, map filed of record in the office of the Recorder of Alameda Co, lot 37, blk F-1001 ..... 9 14

16472 Jacob Prosi — In Alton Park, map filed of record in the office of the Recorder of Alameda Co, lot 38, blk F-1001 ..... 9 14

BLOCK 1005.

16503 Winfred D Turner—In Alton Park, map filed of record in the office of the Recorder of Alameda Co, pce of ld beg at the n cor of 41st and Emerald sts, th ne 46 80-100 ft nw 100 08-100 ft, sw 40 80-100 ft, se 100 86-100 ft to beg, por of lots 1, 2, 3 and 4, blk D-1005 ..... 9 14

BLOCK 1006.

16622 A Morgensen—In Map No 3 of sub of por of Central Oakland Tract E of Telegraph Ave, map filed of record in the office of the Recorder of Alameda Co, lot 2, blk J-1006 and imps........ 30 96

16629 Vern Dumas—In Map No 3 of sub of por of Central Oakland Tract E of Telegraph Ave, map filed of record in the office of the Recorder of Alameda Co, s 30 ft of lot 9, blk J-1006............ 7 70

16629 Vern Dumas—In Map No 3 of sub of por of Central Oakland Tract E of Telegraph Ave, map filed of record in the office of the Recorder of Alameda Co, lot 10, blk J-1006 ..... 9 14

16629 Vern Dumas—In Map No 3 of sub of por of Central Oakland Tract E of Telegraph Ave, map filed of record in the office of the Recorder of Alameda Co, n 10 ft of lot 11, blk J-1006... 1 94

16637 Rebecca L Fowler—In Map No 3 of sub of por of Central Oakland Tract E of Telegraph Ave, map filed of record in the office of the Recorder of Alameda Co, n 30 ft of lot 19, blk J-1006...... 6 26

BLOCK 1007.

16643 Albert Ball—In Map No 2 of sub of por of Central Oakland Tract E of Telegraph Ave, map filed of record in the office of the Recorder of Alameda Co, lot 1, blk S-1007 ..... 12 60

16650 P L Campbell—In Map No 2 of sub of por of Central Oakland Tract E of Telegraph Ave, map filed of record in the office of the Recorder of Alameda Co, lot 2, blk S-1007 ..... 9 14

16651 P L Campbell—In Map No 2 of sub of por of Central Oakland Tract E of Telegraph Ave, map filed of record in the office of the Recorder of Alameda Co, lot 3, blk S-1007 9 14

16652 P L Campbell—In Map No 2 of sub of por of Central Oakland Tract E of Telegraph Ave, map filed of record in the office of the Recorder of Alameda Co, lot 4, blk S-1007 ..... 9 14

16653 J H Hawkins—In Map No 2 of sub of por of Central Oakland Tract E of Telegraph Ave, map filed of record in the office of the Recorder of Alameda Co, lot 5, blk S-1007 9 14

16654 J H Hawkins—In Map No 2 of sub of por of Central Oakland Tract E of Telegraph Ave, map filed of record in the office of the Recorder of Alameda Co, lot 6, blk S-1007 ..... 12 60

BLOCK 1009.

16673 M H Diependrock—In Map No 3 of sub of por of Central Oakland Tract E of Telegraph Ave, map filed of record in the office of the Recorder of Alameda Co, lot 2, blk K-1009 ..... 9 14

BLOCK 1010.

16701 D A Creswell—In Map No 2 of sub of por of Central Oakland Tract E of Telegraph Ave, map filed of record in the office of the Recorder of Alameda Co, lot 6, blk L-1010 ..... 22 [illegible]

16705 A E Fillmore—In Map No 2 of sub of por of Central Oakland Tract E of Telegraph Ave, map filed of record in the office of the Recorder of Alameda Co, lot 10, blk L-1010............ 10 58

16707 James M Dean—In Map No 2 of sub of por of Central Oakland Tract E of Telegraph Ave, map filed of record in the office of the Recorder of Alameda Co, lot 12, blk L-1010............ 10 58

16708 T Williams—In Map No 2 of sub of por of Central Oakland Tract E of Telegraph Ave, map filed of record in the office of the Recorder of Alameda Co, lot 13, blk L-1010 ..... 10 58

16712 J M Dean—In Map No 2 of sub of por of Central Oakland Tract E of Telegraph Ave, map filed of record in the office of the Recorder of Alameda Co, lot 17, blk L-1010 ..... 7 70

16727 Henrietta A De Coe—In Map No 3 of sub of por of Central Oakland Tract E of Telegraph Ave, map filed of record in the office of the Recorder of Alameda Co, n 30 ft of w 20 ft of lot 17, blk M-1010 ..... 4 82

16727 Henrietta A De Coe—In Map No 3 of sub of por of Central Oakland Tract E of Telegraph Ave, map filed of record in the office of the Recorder of Alameda Co, n 90 ft of lot 18, blk M-1010.. 12 [illegible]

BLOCK 1011.

16777 D R Hodgson—In Map No 2 of sub of por of Central Oakland Tract E of Telegraph Ave, map filed of record in the office of the Recorder of Alameda Co, lot 20, blk Q-1011............ 10 58

16787 Virginia Harrison—In Map No 2 of sub of por of Central Oakland Tract E of Telegraph Ave, map filed of record in the office of the Recorder of Alameda Co, lot 30, blk Q-1011............ 5 21

16791 Cora L Colbroth—In Map No 2 of sub of por of Central Oakland Tract E of Telegraph Ave, map filed of record in the office of the Recorder of Alameda Co, lot 31, blk Q-1011 ..... 10 58

16792 A Morgensen—In Map No 2 of sub of por of Central Oakland Tract E of Telegraph Ave, map filed of record in the office of the Recorder of Alameda Co, lot 35, blk Q-1011 ..... [illegible]

BLOCK 1014.

16989 Francis M [illegible]—White House Plot, map filed of record in the office of the Recorder of Alameda Co, lot 49, blk 1014 ..... [illegible]

BLOCK 1015.

17029 Anna M E [illegible]—White House Plot, map filed of record in the office of the Recorder of Alameda Co, w [illegible]

of lot 21 blk 1018 and imps. 10 53
17028 Anna M E Biggi—Pers prop . 2 04
17029 Anna M E Biggi—White House Plot, map filed of record in the office of the Recorder of Alameda Co, lot 23 and e 8 6-12 ft of lot 22, blk 1019 ... 13 40

BLOCK 1087.
17211 Richard J Montgomery—Alden Tract, map filed of record in the office of the Recorder of Alameda Co, w 16 8-12 ft of lot 10, blk 2104-1087 and imps ... 4 54
17214 Albert B and Mary Carrico—Alden Tract, map filed of record in the office of the Recorder of Alameda Co, e 33 4-12 ft of lot 12, blk 2104-1087 and imps ... 9 91

BLOCK 1089.
17305 O M Bullock—Alden Tract, map filed of record in the office of the Recorder of Alameda Co, w 33 4-12 ft of lot 31, blk 2098-1089 ... 4 82

BLOCK 1090.
17325 Realty Syndicate — Alden Tract, map filed of record in the office of the Recorder of Alameda Co, lot 17, blk 2092-1090 ... 9 14
17326 Realty Syndicate — Alden Tract, map filed of record in the office of the Recorder of Alameda Co, frac lot 21, blk 2092-1090 ... 1 94

BLOCK 1091.
17359 J M Anderson—Paradise Plot (Map No 2), map filed of record in the office of the Recorder of Alameda Co, lot 22, blk 2092-1091 ... 4 82

BLOCK 1092.
17407 James B McDonald—Alden Tract, map filed of record in the office of the Recorder of Alameda Co, w 32½ ft of e 33 2-12 ft of lot 25, blk 2099-1092 and imps ... 20 66

BLOCK 1093.
17435 A M Webster—Alden Tract, map filed of record in the office of the Recorder of Alameda Co, lot 11, blk 2102-1093 ... 9 14
17443 J F de Freitas—Alden Tract, map filed of record in the the office of the Recorder of Alameda Co, n 35 ft of lot 17, blk 2102-1093 and imps ... 11 93

BLOCK 1096.
17580 Annie I McCourtney—Plot 36, map filed of record in the office of the Recorder of Alameda Co, pce of ld beg at a pt on the s line of 43d st 639 56-100 ft e from Grove st th e 33 10-100 ft by 91 25-100 ft deep s por of blk 1096, and imps ... 11 93
17581 Annie I McCourtney—Plot 36, map filed of record in the office of the Recorder of Alameda Co, pce of ld beg at a pt on the s l of 43d st 573 86-100 ft e from Grove st th e 66 20-100 ft by 91 25-100 ft deep s por of blk 1096 and imps ... 12 60
17588 Eva E Pippin—Plot 36, map filed of record in the office of the Recorder of Alameda Co, pce of ld beg at a pt on the s line of 43d st 320 26-100 ft e from Grove st th e 30 ft by 91 25-100 ft s por of blk 1096 and imps.. 29 30
17588 Eva E Pippin—Pers prop ... 2 04

BLOCK 1098.
17639 H E Wright, Linden Homestead, map filed of record in the office of the Recorder of Alameda Co, lot 31, blk 1098 12 60
17640 H E Wright—Linden Homestead, map filed of record in the office of the Recorder of Alameda Co, lot 32, blk 1098 ... 11 26
17667 H C Morris Company—In map of Extension of Block F, Central Oakland Tract, map filed of record in the office of the Recorder of Alameda Co, w 24 ft of lot 16 and e 10 8-12 ft of lot 17, blk 1098 and imps ... 7 22
17680 Roger Coit—In Map of Extension of Blk F, Central Oakland Tract, map filed of record in the office of the Recorder of Alameda Co, e 14 ft of lot 32 and w 19 ft of lot 33, blk 1098 and imps.... 10 58

BLOCK 1099.
17713 Susan Smith—In Map of Sub Por of Central Oakland Tract and Lot 45, Linden Homestead, map filed of record in the office of the Recorder of Alameda Co, lot 8, blk A-1099 and imps.... 20 66
17713 Susan Smith—Pers prop ... 2 04
17722 Edna F Fairbank—In Burgess Sub of por of Santa Fe Tract No 17, map filed of record in the office of the Recorder of Alameda Co, lot 6, blk 1099 and imps ... 8 57
17734 Meta C Otis—In Burgess Sub of por of Santa Fe Tract No 17, map filed of record in the office of the Recorder of Alameda Co, lot 8, blk 1099 and imps ... 7 90

BLOCK 1103.
17766 R D Brown—In Map No 3 of sub por of Central Oakland Tract e of Telegraph ave, map filed of record in the office of the Recorder of Alameda Co, lot 1 blk I-1103 12 02
17766 R D Brown—In Map No 3 of sub of por of Central Oakland Tract e of Telegraph ave, map filed of record in the office of the Recorder of Alameda Co, lot 2, blk I-1103 10 58
[illegible] Joseph R Kaelin—Map of Shafter Avenue Tract, map filed of record in the office of the Recorder of Alameda Co, lot 24, blk 1103 ... 3 86

BLOCK 1109.
[illegible] Realty Syndicate—Map No 2 Highland Terrace, map filed of record in the office of the Recorder of Alameda Co., lot 18, blk E-1109 ... 14 90
[illegible] Frank Breck—Map No 2, Highland Terrace, map filed of record in the office of the Recorder of Alameda Co, lot 7, blk D-1110 and imps ... 10 58
[illegible] James Gaston—Map No 2, Highland Terrace, map filed of record in the office of the Recorder of Alameda Co, n 19 ft of lot 37 and s 30 ft of lot 25, blk D-1110 and imps ... 12 60
[illegible] E Havens—Map No 2, Highland Terrace, map filed of record in the office of the Recorder of Alameda Co, lot 44, blk D-1110 and imps.... 13 94

BLOCK 1112.
[illegible] S S Wright—Map No 2, Highland Terrace, map filed of record in the office of the Recorder of Alameda Co, lot 4, blk F-1112 and imps.. 23 54
[illegible] S S Wright—Pers prop ... 2 04
[illegible] Wright—Map No 2, Highland Terrace, map filed of record in the office of the Recorder of Alameda Co, lot 5, blk F-1112 ... 9 14

BLOCK 1115.
[illegible] Voight—Howe Tract, map filed of record in the office of the Recorder of Alameda Co, s 40 ft of lot 11, blk 1-1115 and imps.... 12 02

BLOCK 1116.
[illegible] B Henning—Thermal Hill Tract, map filed of record in the office of the Recorder of Alameda Co, n 28 ft of lot 4 and s 1 ft of lot 5, blk L-1116 ... 6 26

BLOCK 1117.
[illegible] D Parker—Thermal Hill Tract, map filed of record in the office of the Recorder of Alameda Co, s 75 ft of w 100 ft of lot 18, blk [illegible]-1117, and imps ... 9 14

BLOCK 1118.
[illegible] W S [illegible]—In Map of Sub of Lot 14 and por of Lot 15, Glen Echo Tract, map filed of record in the office of the Recorder of Alameda Co, lot 8, blk 1118 and imps ... 7 90

[illegible]
[illegible] James Corrigan—Howe Tract, map filed of Record in the office of the Recorder of Alameda Co, lot 5, blk 1-1128 ... [illegible]
[illegible]—Howe Tract, map filed of record in the office of the Recorder of Alameda Co, lot 6, blk 1-1128 and imps ... [illegible]
[illegible] Tract, map filed of record in the [illegible]

office of the Recorder of Alameda Co, lot 14, blk 1135 3 86
18224 J H Molder—Broadway Tract, map filed of record in the office of the Recorder of Alameda Co, lot 15, blk 1135 and imps ... 7 90

BLOCK 1136.
18263 Mary J Humphreys—Pce of ld beg at the nw cor of 49th and Broadway sts th ne 100 ft by 100 ft deep nw por of blk 12-1136 ... 14 62

BLOCK 1137.
18276 O M Bullock—Plot 12, map filed of record in the office of the recorder of Alameda Co, pce of ld beg at a pt on the n line of 49th st 64 ft w from Desmond st th w 32 ft by 100 ft n por of blk 9-1137 and imps ... 10 58
18281 David G Duncan—Plot 12, map filed of record in the office of the Recorder of Alameda Co, pce of ld beg at the ne cor of Coronado and 49th sts, th se 40 ft by 100 ft deep ne por of blk 9-1137 and imps ... 19 22
18286 J B Powell—In Coronado Tract, map filed of record in the office of the Recorder of Alameda Co, lot 16, blk 9-1137 and imps ... 9 91
18289 Margaret J Mersereau—In Coronado Tract, map filed of record in the office of the Recorder of Alameda Co, lot 26, blk 9-1137 and imps ... 9 91
18295 Fred W Peterson—Coronado Tract map filed of record in the office of the Recorder of Alameda Co, lot 34, blk 9-1137 ... 7 70
18295 Fred W Peterson—Coronado Tract, map filed of record in the office of the Recorder of Alameda Co, lot 35, blk 9-1137 and imps ... 22 10

BLOCK 1138.
18301 William Salo—Sexton Tract, map filed of record in the office of the Recorder of Alameda Co, pce of ld beg at a point on the n line of 45th st 443 32-100 ft w from Broadway st, th w 28 31-100 ft, n 145 50-100 ft, e 25 33-100 ft, s 140 ft to beg, por of blk 1138 and imps ... 3 19
18305 A E Wigmore—Hager Tract, map filed of record in the office of the Recorder of Alameda Co, lot 3 and w ½ of lot 2, blk 1138 and imps.... 9 24
18310 Pierre A Fontaine—Hager Tract, map filed of record in the office of the Recorder of Alameda Co, w 16 ft of lot 8 and e 17 ft of lot 9, blk 1138 and imps ... 23 54
18311 Katie V Cowden—Hager Tract, map filed of record in the office of the Recorder of Alameda Co, lot 10 and w 8 ft of lot 9, blk 1138 and imps ... 7 22

BLOCK 1145.
18399 J H Harriman—In Central Oakland Tract, Map No 2, map filed of record in the office of the Recorder of Alameda Co, lot 52, blk F-1145, imps and poll tax 1910. 4 50
18400 C E Barney—In Central Oakland Tract, Map No 2, map filed of record in the office of the Recorder of Alameda Co, w 100 ft of lot 52, blk F-1145, imps and poll tax 1910 4 50
18405 Mary H Jeter—In Central Oakland Tract, Map No 2, map filed of record in the office of the Recorder of Alameda Co, lot 58, blk F-1145 and imps ... 27 87
18405 Mary H Jeter—Pers Prop.... 3 57

BLOCK 1147.
18439 C H Allison—In Central Oakland Tract, Map No 2, map filed of record in the office of the Recorder of Alameda Co, lot 16, blk B-1147 and imps ... 8 57

BLOCK 1150.
18505 Henry Eisenberg—In Map of Temescal Park, map filed of record in the office of the Recorder of Alameda Co, pce of ld beg at a point on the n line of 45th st 466 ft e from Telegraph ave, th e 37 ft by 100 ft deep, n por of blk 1150 and imps ... 23 54
18514 Theresa Coelho—Pce of ld beg at a point on the n line of 46th st 291 ft w from Cherry st, th w 42 ft by 100 ft deep, n por of blk 1150 and imps ... 10 58

BLOCK 1151.
18530 Louise Calder—In Map of Temescal Park, map filed of record in the office of the Recorder of Alameda Co, s 33 4-12 ft of n 66 8-12 ft of lots 34 and 35, blk 1151 and imps ... 6 55

BLOCK 1159.
18615 Elizabeth Claussen—In Alden Tract, map filed of record in the office of the Recorder of Alameda Co, lot 27, blk 2110-1159 and imps ... 19 22
18627 M R Bankhead—In Alden Tract, map filed of record in the office of the Recorder of Alameda Co, lot 38, blk 2110-1159 and imps ... 11 26

BLOCK 1161.
18637 M Miemi—In Alden Tract, map filed of record in the office of the Recorder of Alameda Co, e ½ of lot 14, blk 2118-1161 and imps ... 12 02
18699 M L Williams—In Alden Tract, map filed of record in the office of the Recorder of Alameda Co, lot 26, blk 2118-1161 and imps ... 29 30

BLOCK 1163.
18719 Julia H Foulkes—In Alden Tract, map filed of record in the office of the Recorder of Alameda Co, n fractional part of lot 4, blk 2117-1163 and imps ... 12 02

BLOCK 1164.
18767 Mrs E J Chamblin—In Alden Tract, map filed of record in the office of the Recorder of Alameda Co, e 33 4-12 ft of lot 23, blk 2112-1164 and imps ... 10 58
18773 Charles Gadsden—In Alden Tract, map filed of record in the office of the Recorder of Alameda Co, e 40 ft of lot 28, blk 2112-1164 ... 5 21

BLOCK 1166.
18824 Alexander N Wilson—Alden Tract, map filed of record in the office of the Recorder of Alameda Co, lot 23, blk 2109-1166 ... 7 70

BLOCK 1168.
18851 Alfred Olsen—Santa Fe Tract No 2, map filed of record in the office of the Recorder of Alameda Co, lot 10, blk C-1168 ... 9 14
18887 James W Ballard—Santa Fe Tract No 2, map filed of record in the office of the Recorder of Alameda Co, lot 9, blk C-1168 ... 9 14

BLOCK 1169.
18911 Henry W Norman — Alden Tract, map filed of record in the office of the Recorder of Alameda Co, lot 1, blk 2116-1169 ... 3 86
18911 Henry W Norman — Alden Tract, map filed of record in the office of the Recorder of Alameda Co, lot 2, blk 2116-1169 and imps ... 4 54

BLOCK 1171.
18940 Zeb Knott—Alden Tract, map filed of record in the office of the Recorder of Alameda Co, w 37¾ ft of lot 8, blk 2107-1171 and imps ... 9 14
18946 Richard J Montgomery—Alden Tract, map filed of record in the office of the Recorder of Alameda Co, e ½ of lot 10, blk 2107-1171 and imps ... 3 86
18946 Richard J Montgomery—Alden Tract, map filed of record in the office of the Recorder of Alameda Co, w ½ of lot 11, blk 2107-1171 ... 2 52

BLOCK 1182.
18996 Gussie Van Sant—In Map No 2 Wm M Butters Tract, map filed of record in the office of the Recorder of Alameda Co, e 20 ft of lot 52 and w 20 ft of lot 53, blk 1182 and imps ... 17 78
18996 Gussie Van Sant—Pers Prop. 2 04
18997 Thomas Steele—In Map No 2 Wm M Butters Tract, map filed of record in the office of the Recorder of Alameda Co, e 10 ft of lot 53 and w 20 ft of lot 54, blk 1182 and imps ... 3 19
19004 Rudolph Kuhn—In Map No 2 Wm M Butters Tract, map filed of record in the office of the Recorder of Alameda Co, lot 59, blk 1183 and imps ... 6 55
19016 T H Stevens—In Map No 2 Wm M Putters Tract, map filed of record in the office of the Recorder of Alameda Co e 25 ft of lot 5 and w 10 ft of lots 1 to 4, blk 1183 and imps ... 9 54
19017 Frances B Walsh—In Map No 2 Wm M Butters Tract, map filed of record in the office of the Recorder of Alameda Co, lot 6 and w 5 ft of lot 5, blk 1183 and imps ... 9 91

BLOCK 1186.
19070 George W Parsons—In Map of Parsons Golden Gate Tract, map filed of record in the office of the Recorder of Alameda Co, lot 11, blk D-1186 ... 3 56
19070 George W Parsons—In Map of Parsons Golden Gate Tract, map filed of record in the office of the Recorder of Alameda Co, lot 12, blk D-1186 and imps ... 14 62

BLOCK 1187.
19097 George W Parsons—In Map of Parsons Golden Gate Tract, map filed of record in the office of the Recorder of Alameda Co, lot 27, blk B-1187 ... 3 86
19103 George P Marcuse—In Map of Parsons Golden Gate Tract, map filed of record in the office of the Recorder of Alameda Co, w 10 ft of lot 32, blk B-1187 ... 1 94
19104 G P Marcuse—In Map of Parsons Golden Gate Tract, map filed of record in the office of the Recorder of Alameda Co, lot 33, blk B-1187 and imps ... 29 31
19104 G P Marcuse—Pers prop ... 3 57

BLOCK 1191.
19172 W R Goodburn—In Santa Fe Tract No 9, map filed of record in the office of the Recorder of Alameda Co, n ½ of lot 9, blk D-1191 ... 2 52
19173 W R Goodburn—In Santa Fe Tract No 9, map filed of record in the office of the Recorder of Alameda Co, lot 10, blk D-1191 ... 3 86
19174 P F Bradhoff—In Santa Fe Tract No 9, map filed of record in the office of the Recorder of Alameda Co, lot 11, blk D-1191 and imps.... 17 78
19174 P F Bradhoff—Pers prop ... 3 18

BLOCK 1193.
19212 M Reidy—In Santa Fe Tract No 14, map filed of record in the office of the Recorder of Alameda Co, lot 15, blk B-1193 and imps ... 11 26
19216 Benjamine F Brown—In Santa Fe Tract No 14, map filed of record in the office of the Recorder of Alameda Co, lot 21, blk B-1193 ... 5 21
19216 Benjamine F Brown—In Santa Fe Tract No. 14, map filed of record in the office of the Recorder of Alameda Co, lot 22, blk B-1193 ... 5 87

BLOCK 1194.
19245 Frederick J O'Neil—In Santa Fe Tract No 4, map filed of record in the office of the Recorder of Alameda Co, n 30 ft of lot 3, blk N-1194 and imps ... 19 22

BLOCK 1196.
19291 Kathryn Fennon—In Santa Fe Tract No 7, map filed of record in the office of the Recorder of Alameda Co, w 32 ft of n 100 ft of lot 13, blk 1196 and imps ... 10 58

BLOCK 1197.
19334 City Investment Company—In Santa Fe Tract No 8, map filed of record in the office of the Recorder of Alameda Co, w 25 ft of lot 27, blk 1197 and imps ... 23 54

BLOCK 1200.
19406 Anna M Cowan—Alpine Tract, map filed of record in the office of the Recorder of Alameda Co, lot 20, blk R-1200 and imps ... 26 43
19406 Anna M Cowan—Pers prop ... 2 04

BLOCK 1201.
19442 William T Haley—In Santa Fe Tract No 4, map filed of record in the office of the Recorder of Alameda Co, pce of ld beg at a pt on the e l of Genoa st 95 ft s fm 53d st, th s 40 ft, e 60 ft, n 37½ ft, w 25 ft, n 2½ ft, w 35 ft to pt of beg, por of lots 1 and 2, blk M-1201 and imps ... 6 55

BLOCK 1205.
19493 Frank Stanley Clark—In Santa Fe Tract No 12, map filed of record in the office of the Recorder of Alameda Co, s 12 86-100 ft of lot 4 and n 21 12-100 ft of lot 5, blk 1205 and imps ... 13 46
19495 Elsie A McElrath—In Plots 45 and 96, map filed of record in the office of the Recorder of Alameda Co, pce of ld beg at a pt on the s l of Dover st 110 ft s fm 52d st, th s 211 82-100 ft w 230 19-100 ft, nw 225 58-100 ft, e 307 61-100 ft to beg, por of blk 1205, and imps ... 108 80
19495 Elsie A McElrath—Pers prop.. 5 11

BLOCK 1206.
19504 J V Galindo—In Santa Fe Tract No 2, map filed of record in the office of the Recorder of Alameda Co, lot 12, blk G-1206, imps and poll tax 1910 ... 4 50

BLOCK 1207.
19531 Maxine E Butler—In Santa Fe Tract No 2, map filed of record in the office of the Recorder of Alameda Co, lot 9, blk F-1207 and imps..... 35 06
19541 C E Ward—In Santa Fe Tract No 2, map filed of record in the office of the Recorder of Alameda Co, lot 18, blk F-1207 and imps.... 11 93
19556 Maxine E Butler—In Santa Fe Tract No 2, map filed of record in the office of the Recorder of Alameda Co, e 10 ft of lot 8, blk F-1207... 1 85

BLOCK 1208.
19571 Anna G Gartland—In Map of Bowles & Fitzgerald Tract, map filed of record in the office of the Recorder of Alameda Co, lot 83, blk C-1208 and imps ... 32 18
19571 Anna G Gartland—Pers prop. 2 04

BLOCK 1209.
19590 P E Bowles and R M Fitzgerald—In Map of Bowles & Fitzgerald Tract, map filed of record in the office of the Recorder of Alameda Co, lot 120, blk D-1209 and imps ... 5 21
19598 Catherine Dugan—In Map of Bowles & Fitzgerald Tract, map filed of record in the office of the Recorder of Alameda Co, lot 123, blk D-1209 and imps ... 14 62
19608 L A Dufresne—In Map of Bowles & Fitzgerald Tract, map filed of record in the office of the Recorder of Alameda Co, lot 110, blk D-1209 ... 4 54
19611 Catherine Dugan—In Map of Bowles & Fitzgerald Tract, map filed of record in the office of the Recorder of Alameda Co, lot 122, blk D-1209 and imps ... 17 93

BLOCK 1211.
19663 Flora M Thomas—In Map of Bowles & Fitzgerald Tract, map filed of record in the office of the Recorder of Alameda Co, lot 172, blk F-1211, and imps ... 37 94
19670 W J Handford—In Map of Bowles & Fitzgerald Tract, map filed of record in the office of the Recorder of Alameda Co, lot 180, blk F-1211, and imps ... 13 94
19679 Lou H Holcer — In Map of Bowles & Fitzgerald Tract, map filed of record in the office of the Recorder of Alameda Co, lot 191, blk F-1211, and imps ... 11 26

BLOCK 1212.
19683 P E Bowles and R M Fitzgerald—In Map of Bowles & Fitzgerald Tract, map filed of record in the office of the Recorder of Alameda Co, lot 113, blk E-1212 ... 4 54
19697 Elnora R Roach—In Map of Bowles & Fitzgerald Tract, map filed of record in the office of the Recorder of Alameda Co, lot 131, blk E-1212, and imps ... 11 93

BLOCK 1213.
19744 Augusta H Strohm—In Map of Bowles & Fitzgerald Tract, map filed of record in the office of the Recorder of Alameda Co, lot 61, blk B-1213, and imps ... 37 94

BLOCK 1214.
19754 Rosalie P Vestal—In Map of Bowles & Fitzgerald Tract, map filed of record in the office of the Recorder of Alameda Co, lot 5, blk A-1214, and imps ... 27 86
19760 John Filline—In Map of Bowles & Fitzgerald Tract, map filed of record in the office of the Recorder of Alameda Co, w 20 ft of lot 12 and e 10 ft of lot 11, blk A-1214, and imps ... 17 30
19763 Mrs Jennie G Locke—In Map of Bowles & Fitzgerald Tract, map filed of record in the office of the Recorder of Alameda Co, w 10 ft of lot 13 and e 20 ft of lot 12, blk A-1214, and imps ... 17 30
19781 H L Tisdale—In Map of Bowles & Fitzgerald Tract map filed of record in the office of the Recorder of Alameda Co, lot 25, blk A-1211, and imps ... 11 93

BLOCK 1215.
19807 Fred B Chesrown—In Santa Fe Tract No 2, map filed of record in the office of the Recorder of Alameda Co, lot 2, blk L-1215 and imps.... 23 54

BLOCK 1216
19820 J T Butler—In Santa Fe Tract No 2, map filed of record in the office of the Recorder of Alameda Co, lot 6, blk J-1216 and imps ... 11 93

BLOCK 1217.
19837 Zula H Kittman—In Santa Fe Tract No 2, map filed of record in the office of the Recorder of Alameda Co, lot 1, blk K-1217, and imps... 50 90
19837 Zula H Kittman—Pers prop.. 5 11

BLOCK 1219.
19881 Charles L James—In Santa Fe Tract No 16, map filed of record in the office of the Recorder of Alameda Co, lot 33, blk 1219, and imps... 10 58

BLOCK 1220.
19902 F A Pritchard et al—In Santa Fe Tract No 16, map filed of record in the office of the Recorder of Alameda Co, lot 16, blk 1220, and imps ... 22 10

BLOCK 1221.
19914 Ben Philkel—In Drexler Tract, map filed of record in the office of the Recorder of Alameda Co, lot 12 and e ½ of lot 11, blk 1221, and imps 8 57
19924 Estate of Francisco Gallindo—In Plot 49, map filed of record in the office of the Recorder of Alameda Co, tract of ld bounded n by ld of Drexler Tract, e by Telegraph ave, s by ld of Dozier, w by plot 48, por blk 1321, and imps ... 111 28

BLOCK 1222.
19961 Mary E Crow—In Drexler Tract, map filed of record in the office of the Recorder of Alameda Co, lot 76, blk 1222, and imps ... 22 10
19961 Mary E Crow—Pers prop.... 2 04
19963 Arthur Robinson—In Drexler Tract, map filed of record in the office of the Recorder of Alameda Co, lot 77, blk 1222 6 26
19964 Arthur Robinson—In Drexler Tract, map filed of record in the office of the Recorder of Alameda Co, lot 78, blk 1222 ... 12 02
19964 Arthur Robinson—In Drexler Tract, map filed of record in the office of the Recorder of Alameda Co, lot 79, blk 1222 ... 12 02
19964 Arthur Robinson—In Drexler Tract, map filed of record in the office of the Recorder of Alameda Co, s 10 ft of lot 80, blk 1222 ... 4 82

BLOCK 1225.
19978 J Thomas—Vincente Peralta Reservation Tract, map filed of record in the office of the Recorder of Alameda Co, pce of ld beg at a point on the e line of Telegraph ave, 140 60-100 ft n from Claremont ave, th n 33 ft, e 65 ft, se 37 ft, sw 35 14-100 ft, nw 19 77-100 ft, w 42 ft to beg, por of lot 2, blk A-1225, and imps ... 11 93
19995 Antonio Scuitto — Vincente Peralta Reservation Tract, map filed of record in the office of the Recorder of Alameda Co, lot 22, blk A-1225, and imps ... 16 34

BLOCK 1229.
20041 Unknown Owners — Vernon Park, map filed of record in the office of the Recorder of Alameda Co, lot 7, blk H-1229 ... 1 94

BLOCK 1230.
20054 J E Squire — In Locksley Square, map filed of record in the office of the Recorder of Alameda Co, n 25 ft of lots 1 and 2 and s 12½ ft of lot 3, blk 1230, and imps.. 6 55
20062 Sarah E Higgins—In Locksley Square, map filed of record in the office of the Recorder of Alameda Co, n 30 ft of lot 8, blk 1230, and imps.. 6 55
20062 Sarah E Higgins—In Locksley Square, map filed of record in the office of the Recorder of Alameda Co, s 20 ft of lot 9, blk 1230 ... 1 85
20064 Sarah E Higgins—In Locksley Square, map filed of record in the office of the Recorder of Alameda Co, lot 11, blk 1230, and imps ... 11 25
20064 Sarah E Higgins—In Locksley Square, map filed of record in the office of the Recorder of Alameda Co, n 30 ft of lot 10, blk 1230, and imps.. 9 24

BLOCK 1231
20084 John H Bennett—In Locksley Square, map filed of record in the office of the Recorder of Alameda Co, lot 35, blk 1231, imps and poll tax 1910 4 50

BLOCK 1233.
20121 Mary Pearson—In Map of Blocks A, B and C, Vernon Park, map filed of record in the office of the Recorder of Alameda Co, w ½ of lot 28, blk B-1233 and imps.... 4 54

BLOCK 1234.
20158 Minerva L Christian—Map of the Prescott Tract, map filed of record in the office of the Recorder of Alameda Co, lot 5, blk 1234 and imps 13 46
20158 Minerva L Christian—Pers prop ... 2 04

BLOCK 1235.
20168 John F Conners—Vernon Park, map filed of record in the office of the Recorder of Alameda Co, pce of ld beg at the sw cor of Clifton st and 3d ave th s 40 ft by 100 ft deep w por of lot 5, blk 1235 and imps ... 11 93
20183 Kate Blois—Vernon Park, map filed of record in the office of the Recorder of Alameda Co, pce of ld beg at the sw cor of Clifton st and Boyd ave th s 65 ft sw 65 ft by nw 45 ft, por of lot 4, blk 1235 and imps ... 6 55
20185 Florence E Seward—Vernon Park, map filed of record in the office of the recorder of Alameda Co, pce of ld beg at a pt on the s line of 2d ave 81 ft s from Clifton st th s 31 8-12 ft by 76 ft deep e por of lot 4, blk 1235 and imps ... 7 90

BLOCK 1238.
20260 J B Pownell—Sylvan Crest Tract, map filed of record in the office of the Recorder of Alameda Co, lot 13, blk 1238 and imps ... 11 93
20277 Margaret B Grieve—In Sylvan Crest Tract, map filed of record in the office of the Recorder of Alameda Co, pce of ld beg at a pt on the n line of Vernon st 107 31-100 ft e from Beckwith ave th e 34 ft by 30 ft n por of lots 36 and 37 blk 1238 and imps ... 19 22
20279 Honorine F Keller—In Sylvan Tract, map filed of record in the office of the Recorder of Alameda Co, lot 38, blk 1238 ... 7 70

BLOCK 1251.
20318 Alice Graham—Vernon Park, map filed of record in the office of the Recorder of Alameda Co, pce of ld beg at a pt on the w line of Manila ave 213 75-100 ft s from Hudson st th s 33 ft by 100 ft w por of lot 7, blk L-1251 and imps ... 7 22
20310 L E Geischen—In Vernon Park, map filed of record in the office of the Recorder of Alameda Co, s 70 ft of e 100 ft of lot 4, blk L-1251 7 70

BLOCK 1252.
20342 F C Turner—In Vernon Park, Lulls Subdivision, map filed in the office of the Recorder of Alameda Co, lot 37 blk K-1252 ... 3 86
20350 James K Wilson—In Vernon Park, Lulls Subdivision, map filed of record in the office of the Recorder of Alameda Co, lot 54, blk K-1252 ... 7 70
20354 Harold Everhardt—In Vernon Park, Lulls Subdivision, map filed of record in the office of the Recorder of Alameda Co, w 40 ft of lot 32, blk K-1525 and imps ... 16 63
20355 Emma L Van Ness—In Vernon Park, Lulls Subdivision, map filed of record in the office of the Recorder of Alameda Co, s 15 ft of lot 56, blk K-1252 ... 1 17
20364 Emma L Van Ness et al—In Vernon Park, Lulls Subdivision, map filed of record in the office of the Recorder of Alameda Co, s 30 ft of lot 43 and n 10 ft of lot 44, blk K-1252 ... 6 26

BLOCK 1252.
20371 Frank R Steen — In Vernon Park, Lulls Subdivision, map of record in the office of the Recorder of Alameda Co, n 40 ft of lot 64, blk K-1252 and imps ... 12 02
20381 E L Higgins—In Vernon Park Lulls Subdivision, map filed of record in the office of the Recorder of Alameda Co, lot 12 blk K-1253 and imps.... 7 90

BLOCK 1254.
20400 Mina E Winkle—In Map No 2 of Block J Vernon Park, map filed of record in the office of the Recorder of Alameda Co, lot 8, blk J-1254 9 14
20401 Effie M Callender and Gean Pourie—An undivided ½ interest each in Map No 2 of Block J, Vernon Park, map filed of record in the office of the Recorder of Alameda Co, lot 9, blk J-1254 ... 4 54

BLOCK 1255.
20426 Luella Rugg—In Map No 2 of Block J, Vernon Park, map filed of record in the office of the Recorder of Alameda Co, lot 36, blk J-1255 ... 6 26
20427 Daisy L Rountree—In Map No 2 of Block J, Vernon Park, map filed of record in the office of the Recorder of Alameda Co, lot 37, blk J-1255 ... 6 26
20437 H J Reed—In Map No 2 of Block J, Vernon Park, map filed of record in the office of the Recorder of Alameda Co, n 60 ft of lots 49 and 50, blk J-1255 ... 10 58

BLOCK 1258.
20480 Nellie Rowe—In Vernon Park, map filed of record in the office of the Recorder of Alameda Co, pce of ld beg at a pt on the w line of Miles ave 145 ft n from Hudson st th n 35 ft by 100 ft w por of lot 7, blk Q-1258 and imps ... 20 66
20496 M H Allen and W A Ferris—In Vernon Park, map filed of record in the office of the Recorder of Alameda Co, pce of ld beg at a pt on the n line of Miles ave 365½ ft s from Forrest st th s 40 ft by 100 ft w por of lot 7, blk Q-1258 ... 3 86

BLOCK 1259.
20516 Eliza J Hyde—Map of Hyde Tract, map filed of record in the office of the Recorder of Alameda Co, lot 15, blk 1259 3 86
20522 Eliza J Hyde—Map of Hyde Tract, map filed of record in the office of the Recorder of Alameda Co, lot 26, blk 1259 ... 7 70
20524 Antonietta Cassini—Map of Hyde Tract, map filed of record in the office of the Recorder of Alameda Co, lot 5, blk 1259 and imps ... 22 10
20525 J A Pinkerton—Map of Hyde Tract, map filed of record in the office of the Recorder of Alameda Co, lot 7, blk 1259 and imps ... 10 58
20530 Nellie Rowe—Map of Hyde Tract, map filed of record in the office of the Recorder of Alameda Co, lot 19, blk 1259 and imps ... 22 10
20530 Nellie Rowe—Pers prop ... 2 04

BLOCK 1260.
20546 Daisy L Rountree—Map of Hyde Tract, map filed of record in the office of the Recorder of Alameda Co, lot 50, blk 1260 and imps ... 28 54

BLOCK 1261.
20577 George F Strobridge—Map of Claremont Palms Tract, map filed of record in the office of the Recorder of Alameda Co, lot 5, blk 1261 3 19
20577 George F Strobridge—Map of Claremont Palms Tract, map filed of record in the office of the Recorder of Alameda Co, lot 6, blk 1261 ... 3 19

BLOCK 1262.
20597 Lewis and Mitchell Incorporated (a corporation)—Map of Claremont Palms Tract, map filed of record in the office of the Recorder of Alameda Co, lot 59, blk 1262 3 19
20612 Arthur R Mitchell—Map of Claremont Palms Tract, map filed of record in the office of the Recorder of Alameda Co, lot 52, blk 1262 .. 3 19

BLOCK 1264.
20638 Francisco Ghiglione—Map of Ghiglione Tract, map filed of Record in the office of the Recorder of Alameda Co, lot 15, blk 1264 ... 10 58

BLOCK 1265.
20658 Irvin T Coe—In Oak Lawn, map filed of record in the office of the Recorder of Alameda Co, se 20 ft of lot 19 and ne 15 ft of lot 20 blk 4-1265 and imps ... 10 58
20665 J M Williams—In Oak Lawn, map filed of record in the office of the Recorder of Alameda Co, lot 4, blk 4-1265 1 85
20666 W E Price—In Oak Lawn, map filed of record in the office of the Recorder of Alameda Co, lot 3, blk 4-1265.. 1 85
20671 Frances B Williams—In Oak Lawn, map filed of record in the office of the Recorder of Alameda Co, s 33 1-3 ft of lot 17, blk 4-1265 ... 3 86

BLOCK 1266.
20702 Mary B Thombs—In Oak Lawn, map filed of record in the office of the Recorder of Alameda Co, ne 40 ft of lot 16, blk 3-1266 ... 4 54
20709 Charles F Craig—In Oak Lawn, map filed of record in the office of the Recorder of Alameda Co, lot 23, blk 3-1266 ... 5 21
20712 Ruth A Garnet—In Oak Lawn, map filed of record in the office of the Recorder of Alameda Co, lots 31, blk 3-1266, and imps ... 11 26

BLOCK 1267.
20718 Libbie McMillan—In Oak Lawn, map filed of record in the office of the Recorder of Alameda Co, lot 5, blk 2-1267 ... 13 46

BLOCK 1268.
20741 A C Bothe—In Map of Batcholder Tract, map filed of record in the office of the Recorder of Alameda Co, lot 14, blk 1268 ... 13 46
20745 John W Lewis—In Map of the Batchelder Tract, map filed of record in the office of the Recorder of Alameda Co, n 25 ft of w 100 ft of lot 12, blk 1268 ... 3 38

BLOCK 1269.
20766 W W Knickerbocker—In Oak [illegible] the office of the Recorder of Alameda Co, lot 22, blk 2-1269 ... 5 21
20771 Beatrice Davis—In Oak Lawn, map filed of record in the office of the Recorder of Alameda Co, lot 42, blk 2-1269, and imps ... 11 26

BLOCK 1270.
20788 Serena N Gardiner—Claremont Home Tract, map filed of record in the office of the Recorder of Alameda Co, lot 34, blk J-1270 ... 13 46
20792 Mary F Stouter—Claremont Home Tract, map filed of record in the office of the Recorder of Alameda Co, lot 140, blk J-1270 ... 9 14
20792 Mary F Ctouter — Claremont Home Tract, map filed of record in the office of the Recorder of Alameda Co, lot 141, blk J-1270 ... 9 14
20792 Mary E Stouter—Claremont Home Tract, map filed of record in the office of the Recorder of Alameda Co, s 15 ft of lot 142, blk J-1270.. 1 94

BLOCK 1271.
20798 Paul S Coke—In Vincente Peralta Reservation Tract, Amended Map of Blocks G and I, map filed of record in the office of the Recorder of Alameda Co, lot 84, blk I-1271 ... 6 55
20798 Paul S Coke—In Vincente Peralta Reservation Tract, Amended Map of Blocks G and I, map filed of record in the office of the Recorder of Alameda Co, lot 84½, blk I-1271 ... 3 19
20798 Paul S Coke—In Vincente Peralta Reservation Tract, Amended Map of Blocks G and I, map filed of record in the office of the Recorder of Alameda Co, lot 85, blk I-1271 ... 3 86
20807 Owen H Philbrick—In Vincente Peralta Reservation Tract, Amended Map of Blocks G and I, map filed of record in the office of the Recorder of Alameda Co, lot 90, blk I-1271 and imps ... 7 22

BLOCK 1274.
20859 Milton E Clarke—In Vincente Peralta Reservation Tract, amended Map of Blocks G and I, map filed of record in the office of the Recorder of Alameda Co, e 37 6-12 ft of lots 62 and 63, blk G-1274, and imps ... 23 74
20859 Milton E Clarke—Pers prop ... 2 04
20879 L Hinkston—In Vincente Peralta Reservation Tract, amended Map of Blocks G and I, map filed of record in the office of the Recorder of Alameda Co, lot 81, blk G-1274 ... 7 70
20879 L Hinkston—In Vincente Peralta Reservation Tract, amended Map of Blocks G and I, map filed of record in the office of the Recorder of Alameda Co, lot 82, blk G-1274 ... 7 70
20879 L Hinkston—In Vincente Peralta Reservation Tract, amended Map of Blocks G and I, map filed of record in the office of the Recorder of Alameda Co, lot 83, blk G-1274 ... 7 70

BLOCK 1275.
20886 L Hinkstrom—In Vincente Peralta Reservation Tract, map filed of record in the office of the Recorder of Alameda Co, lot 60, blk F-1275 ... 13 46
20886 L Hinkstrom—In Vincente Peralta Reservation Tract, map filed of record in the office of the Recorder of Alameda Co, lot 61, blk F-1275 ... 17 78

BLOCK 1278.
20949 Albert G Radke—In Brumagim Tract, w of Shattuck ave, map filed of record in the office of the Recorder of Alameda Co, pce of ld beg at a pt 78 ft w of Shattuck ave and 40 ft s of 58th st, th w 32 ft by 35 ft s, por of blk C-1278 ... 3 38

BLOCK 1279.
20955 Frederick W Mesow—In Brumagim Tract, w of Shattuck ave, map filed of record in the office of the Recorder of Alameda Co, n 73 ft of w 25 ft of lot 3, blk D-1279, and imps ... 3 19
20963 Mary C Eissler—In Brumagim Tract, w of Shattuck ave, map filed of record in the office of the Recorder of Alameda Co, e 8 ft of lot 7 and w 27 ft of lot 8, and in Map of Bowles & Fitzgerald Tract, map filed of record in the office of the Recorder of Alameda Co, that por adjoining lots 7 and 8 (Brumagim Tract, w of Shattuck ave) on s, blk D-1279, and imps ... 16 63

BLOCK 1280.
20987 Samuel Irving Jr.—In Brumagim Tract, w of Shattuck ave, map filed of record in the office of the Recorder of Alameda Co, n 40 ft of lot 10, blk E-1280, and imps.... 10 58

BLOCK 1281.
21001 Mauritz L Landberg — In Brumagim Tract, w of Shattuck ave, map filed of record in the office of the Recorder of Alameda Co, s 40 ft of n 50 ft of lot 6, blk J-1281, and imps ... 5 24

BLOCK 1282.
21028 E L Sargeant—Santa Fe Tract No 20, map filed of record in the office of the Recorder of Alameda Co, w 41 51-100 ft of lot 113, blk 1282 ... 5 21
21044 Lester B Reiff—Santa Fe Tract No 20, map filed of record in the office of the Recorder of Alameda Co, lot 104, blk 1282, and imps ... 17 98
21056 H R McGuinn—Santa Fe Tract No 20, map filed of record in the office of the Recorder of Alameda Co, lot 151, blk 1282, and imps ... 9 24

BLOCK 1283.
21091 H L Polack—Santa Fe Tract No 20, map filed of record in the office of the Recorder of Alameda Co, lot 168, blk 1283, and imps ... 11 26

BLOCK 1284.
21123 Amy Webster—Santa Fe Tract No 20, map filed of record in the office of the Recorder of Alameda Co, lot 4 and w 5 ft of lot 5, blk 1284, and imps. 11 93
21135 Clara I Wood—Santa Fe Tract No 20, map filed of record in the office of the Recorder of Alameda Co, w 20 ft of lot 23 and e 10 ft of lot 24, blk 1284, and imps ... 22 10
21137 Margaret Benson—In Santa Fe Tract No. 20, map filed of record in the office of the Recorder of Alameda Co, w 3 74-100 ft of lot 25 and e 31 26-100 ft of lot 26, blk 1284 and imps ... 10 58

BLOCK 1285.
21146 Julia Barnes—In Santa Fe Tract No 20, map filed of record in the office of the Recorder of Alameda Co, w 80 ft of e 184 57-100 ft of lot 28, blk 1285 ... 4 82
21151 Gertrude M Peters—In Santa Fe Tract No 20, map filed of record in the office of the Recorder of Alameda Co, lot 37, blk 1285 ... 4 54
21155 George W Sherow—In Germain Tract, map filed of record in the office of the Recorder of Alameda Co, lot 1, blk 1285 and imps ... 22 10
21155 George W Sherow—In Germain Tract, map filed of record in the office of the Recorder of Alameda Co, lot 2, blk 1285 ... 9 14
21176 Grace Richardson—In Santa Fe Tract No 20, map filed of record in the office of the Recorder of Alameda Co, lot 77, blk 1285 ... 9 14
21190 M H Brooks—In Santa Fe Tract No 20, map filed of record in the office of the Recorder of Alameda Co, lot 80, blk 1285 ... 3 86

BLOCK 1288.
21215 Henrietta A Kelly—Map of New Key Route Tract No 1, map filed of record in the office of the Recorder of Alameda Co, lot 15, blk A-1288 ... 3 38

BLOCK 1291.
21239 Oliver Olsen—In Santa Fe Tract No 22, map filed of record in the office of the Recorder of Alameda Co, w 19 ft of lot 68 and e 13 ft [illegible] and imps [illegible]
21240 Oliver Olsen—In Santa Fe Tract No 22, map filed of record in the office of the Recorder of Alameda Co, w 12 8-12 ft of lot 62 and e 21 ft of lot 63, blk 1291 and imps ... 9 24

BLOCK 1294.
21289 O Hudson and J H Kirk—In Paradise Park, map filed of record in the office of the Recorder of Alameda Co, n 25 ft of lot 14, blk Q-1294 and imps ... [illegible]

BLOCK 1297.
21309 Adolph Bruen—In Golden Gate Tract, map filed of record in the office of the Recorder of Alameda Co, w 32 ft of lot 15, blk F-1297 and imps. [illegible]

BLOCK 1299.
21330 Axel A England—Map of New Key Route Tract No 1, map filed of record in the office of the Recorder of Alameda Co, lot 3, blk B-1299 and imps ... 3 19

BLOCK 1300.
21339 Annie J Green—In Gaskill Tract, map filed of record in the office of the Recorder of Alameda Co, lot 3, blk C-1300 ... 3 86
21339 Annie J Green—In Gaskill Tract, map filed of record in the office of the Recorder of Alameda Co, w 12½ ft of lot 4, blk C-1300.. [illegible]
21341 Annie J Green—In Gaskill Tract, map filed of record in the office of the Recorder of Alameda Co, e 32½ ft of lot 1, blk C-1300 ... 3 19
21361 T H Mackie et al—In Gaskill Tract, map filed of record in the office of the Recorder of Alameda Co, lot 26, blk C-1300 and imps ... 9 91

BLOCK 1301.
21396 Augusta J A Nelson—In Gaskill Tract, map filed of record in the office of the Recorder of Alameda Co, lot 23, blk B-1301 and imps.... 11 93

BLOCK 1302.
21411 Douglas Brown—In Golden Gate Tract, map filed of record in the office of the Recorder of Alameda Co, lot 7, blk D-1302 ... 6 25

BLOCK 1306
21473 Winfield S Thibault — In Golden Gate Tract, map filed of record in the office of the Recorder of Alameda Co, pce of ld beg at a pt on the n l of Aileen st 300 ft w fm Park st, th w 80 ft by 120 ft n, por blk 1306 and imps 6 55

BLOCK 1307.
21491 Cornelia D Hoffman—In Gaskill Tract, map filed of record in the office of the Recorder of Alameda Co, lot 16, blk A-1307 ... 3 86

BLOCK 1308.
21500 Christina Althousen—In Gaskill Tract, map filed of record in the office of the Recorder of Alameda Co, lot 4, blk D-1308 and imps ... 13 94

BLOCK 1309.
21549 Louise Toulouse—In Beaudry & Peladeau Tract, map filed of record in the office of the Recorder of Alameda Co, lot 15, blk 25-1309 and imps ... 16 34
21549 Louise Toulouse—Pers prop... 2 04

BLOCK 1310.
21554 C W Gordan—In San Pablo Avenue Villa Tract (revised map), map filed of record in the office of the Recorder of Alameda Co, lot 5 and s 5 ft of lot 4, blk 2-1310 ... 3 19
21554 C W Gordan—In San Pablo Avenue Villa Tract (revised map), map filed of record in the office of the Recorder of Alameda Co, lot 6, blk 2-1310 ... 2 52
21554 C W Gordan—In San Pablo Avenue Villa Tract (revised map), map filed of record in the office of the Recorder of Alameda Co, lot 7, blk 2-1310 ... 2 51
21559 C M Gordan—In San Pablo Avenue Villa Tract (revised map), map filed of record in the office of the Recorder of Alameda Co, lot 14, blk 2-1310 ... [illegible]

BLOCK 1311.
21578 Herman Theslage — In San Pablo Avenue Villa Tract (revised map), map filed of record in the office of the Recorder of Alameda Co, s 24 ft of lot 13 and n 1 ft of lot 14, blk 3-1311 ... 3 33

BLOCK 1332.
21599 Modesto Bertolino—In Beaudry & Peladeau Tract, map filed of record in the office of the Recorder of Alameda Co, n ½ of lot 3, blk 22-1333 ... 4 82

BLOCK 1333.
21620 Thomas Picton—In Beaudry & Peladeau Tract, map filed of record in the office of the Recorder of Alameda Co, lot 7, blk 23-1333 and imps. 13 46
21623 Charles A Hoffman—In Beaudry & Peladeau Tract, map filed of record in the office of the Recorder of Alameda Co, lot 12, blk 23-1333 and imps ... 5 91

BLOCK 1335.
21653 S G Brittan—In Property of Wm O'Neill (Map No 2), map filed of record in the office of the Recorder of Alameda Co, w 30 6-12 ft of lot 4, blk 1335 and imps ... 29 30
21656 Mary J Murphy—In Property of Wm O'Neill (Map No 2), map filed of record in the office of the Recorder of Alameda Co, lot 6 and w 15 ft of lot 7, blk 1335 and imps ... 29 30
21656—Mary J Murphy—Pers prop.. 2 04
21664 Olive I Roberts—In Property of Wm O'Neill (Map No 2), map filed of record in the office of the Recorder of Alameda Co, e 44 ft of lot 17, blk 1335 ... 1 94
21667 J W Offerman—In Property of Wm O'Neill (Map No 2), map filed of record in the office of the Recorder of Alameda Co, e 40 60-100 ft of lot 15, blk 1335, imps and poll tax 1910 ... 4 60
21673 Ester K Chichester—In Property of Wm O'Neill (Map No 2), map filed of record in the office of the Recorder of Alameda Co, pce of ld beg at a pt on the s l of 59th st, 209 87-100 ft e fm San Pablo av, th e 18 2-12 ft by 105 ft s, por blk 1335 ... 4 37

BLOCK 1336.
21685 S J Leonard—In Butler Tract (Amended Map), map filed of record in the office of the Recorder of Alameda Co, lot 12, blk 6-1336 and imps ... 12 60

BLOCK 1345.
21813 Mary Jane Humphries — In Butler Tract (Amended Map), map filed of record in the office of the Recorder of Alameda Co, lot 7, blk 8-1345 ... 6 26
21814 Mary Jane Humphries — In Butler Tract (Amended Map), map filed of record in the office of the Recorder of Alameda Co, lot 8, blk 8-1345 ... 10 58

BLOCK 1350.
21871 Emma M Hedemark—In Paradise Park, map filed of record in the office of the Recorder of Alameda Co, lot 3, blk R-1350 ... 2 19
21877 E K Cole—Paradise Park, map filed of record in the office of the Recorder of Alameda Co, s 57 ft of lot 9, blk R-1350 ... 12 02
21888 Iona Boyer—Paradise Park, map filed of record in the office of the Recorder of Alameda Co, lot 16, blk R-1350 and imps ... 19 22
21888 Iona Boyer—Per prop ... 2 04
21889 Sol Rosseau—Paradise Park, map filed of record in the office of the Recorder of Alameda Co, e 35 ft of lot 22, blk R-1350 and imps.. [illegible] 22
21904 Mathias Watty—Santa Fe Tract No 22, map filed of record in the office of the Recorder of Alameda Co, lot 16, blk 1293, imps and poll tax 1910 ... 21 76
21916 Emma M Hedemark—In Santa Fe Tract No 5, map filed of record in the office of the Recorder of Alameda Co, lot 1, blk 7-1352 ... 10 58

BLOCK 1353.
[illegible] Robert J McAllister—In McKee Tract, map filed of record in the office of the Recorder of Alameda Co, lot 7, blk 2-1353 ... 4 54
21945 Robert J McAllister—In McKee Tract, map filed of record in the office of the Recorder of Alameda Co, lot 8, blk 2-1353 ... [illegible]
21945 Robert J McAllister—In McKee Tract, map filed of record in the office of the Recorder of Alameda Co, lot 26, blk 2-1353 ... 5 87

21947 Ellen E Farry—In McKee Tract, map filed of Record in the office of the Recorder of Alameda Co, lot 13, blk 2-1353 .... 4 54

21955 John E Whitney—In McKee Tract, map filed of record in the office of the Recorder of Alameda Co, w 16 8-12 ft of lot 22 and e 16 8-12 ft of lot 23, blk 2-1353 and imps 9 24

BLOCK 1356.

21978 V Aldrich—In Santa Fe Tract No 5, map filed of record in the office of the Recorder of Alameda Co, lot 1, blk 12-1356 .... 5 83

21978 V Aldrich—In Santa Fe Tract No 5, map filed of record in the office of the Recorder of Alameda Co, lot 2, blk 12-1356 .... 5 20

21979 B E Sherwin—In Santa Fe Tract No 5, map filed of record in the office of the Recorder of Alameda Co, lot 4, blk 12-1356 .... 10 58

21981 E L Soule et al—In Santa Fe Tract No 5, map filed of record in the office of the Recorder of Alameda Co, lot 5, blk 12-1356 .... 12 02

BLOCK 1357.

22018 Theodore Fenn—In Santa Fe Tract No 5, map filed of record in the office of the Recorder of Alameda Co, lot 23, blk 6-1357 and imps ... 19 32

22025 Hudson S Ryan—In Map of the Poirier Tract, map filed of record in the office of the Recorder of Alameda Co, s 40 ft of n 85 ft of lots 27, 28 and 29, blk 6-1357 and imps 32 18

22025 Hudson S Ryan—Pers prop .. 2 04

BLOCK 1359.

22057 Ida M Hobbs—In Brumagim Tract, West of Shattuck ave, map filed of record in the office of the Recorder of Alameda Co, lot 1, blk I-1359 and imps 19 22

22057 Ida M Hobbs—Pers prop 2 04

22071 D L Beatty—In McKee Tract, map filed of record in the office of the Recorder of Alameda Co, lot 3 and s 25 ft of lot 2, blk 4-1355, imps and poll tax 1910 .... 4 50

BLOCK 1360.

22091 Edward Cerrutte—In Map of the Poirier Tract, map filed of Record in the office of the Recorder of Alameda Co, lot 1, blk 1360 and imps .. 27 86

22091 Edward Cerrutte—Pers prop .. 2 04

22124 Amanda L Herron—In Map of the Poirier Tract, map filed of record in the office of the Recorder of Alameda Co, lot 42, blk 1360 and imps 13 94

BLOCK 1361.

22140 George H Helmke—In Map of the Poirier Tract, map filed of record in the office of the Recorder of Alameda Co, lot 31, blk 1361 and imps 12 60

BLOCK 1363.

22204 Margaret Keenan—In Map of the Poirier Tract, map filed of record in the office of the Recorder of Alameda Co, lot 27, blk 1363, and imps 13 94

22224 J B Poirier—In Map of the Poirier Tract, map filed of record in the office of the Recorder of Alameda Co, lot 13, blk 1363 and imps 23 54

BLOCK 1364.

22232 C J Pfrang—In Map of the Poirier Tract, map filed of record in the office of the Recorder of Alameda Co, e 2 7-12 ft of n 63 ft of w 32 ft of lot 9, blk 1364 .... 1 94

22240 Mary M O'Brien—In Map of the Poirier Tract, map filed of record in the office of the Recorder of Alameda Co, lot 23, blk 1364 and imps 15 96

22255 John Spasoff—In Map of the Poirier Tract, map filed of record in the office of the Recorder of Alameda Co, lot 16, blk 1364 .... 4 54

22257 John Bower—In Map of the Poirier Tract, map filed of record in the office of the Recorder of Alameda Co, lot 20, blk 1364 .... 9 14

BLOCK 1369.

22284 Charles Chubb—In Brumagin Tract, west of Shattuck ave, map filed of record in the office of the Recorder of Alameda Co, s 12 4-12 ft of w 95 ft of lot 2 and n 16 10-12 ft of w 95 ft of lot 1, blk F-1369 and imps 12 60

22287 W E Bates—In Brumagim Tract, west of Shattuck ave, map filed of record in the office of the Recorder of Alameda Co, n 35 ft of lot 5 blk F-1369 .... 6 26

BLOCK 1370.

22305 R Aldrich — In Brumagim Tract, west of Shattuck ave, map filed of record in the office of the Recorder of Alameda Co, w 28¼ ft of lot 16, blk B-1370 and imps 5 21

BLOCK 1373.

22362 Paula Steindroff—In Brumagim Tract, east of Shattuck ave, map filed of record in the office of the Recorder of Alameda Co, e 40 ft of lot 9, blk 1373 .... 9 14

22363 Josephine D Hartman — In Brumagin Tract, east of Shattuck ave, map filed of record in the office of the Recorder of Alameda Co, w 40 ft of lot 9, blk 1373 and imps 45 14

22367 C H Osgood—In Brumagim Tract, east of Shattuck ave, map filed of record in the office of the Recorder of Alameda Co, w 40 ft of lot 11, blk 1378 and imps 7 23

BLOCK 1374.

22389 Gregor Espel and Louise Espel—In Brumagim Tract, east of Shattuck ave, map filed of record in the office of the Recorder of Alameda Co, pce of ld beg at the ne cor of Shattuck and 59th st th e 80 ft by 135 21-100 ft deep n por of blk 1374 .... 19 22

BLOCK 1376.

22426 J Nelson Watt—In Map of the Poirier Tract, map filed of record in the office of the Recorder of Alameda Co, lot 28, blk 1376 and imps 11 26

BLOCK 1377.

22444 C J Pfrange—In Map of Santa Fe Tract No 10, map filed of record in the office of the Recorder of Alameda Co, lot 10, blk 1377 and imps 26 42

22461 H R Borland—In Map of Santa Fe Tract No 10, map filed of record in the office of the Recorder of Alameda Co, lot 27, block 1377 and imps 24 98

BLOCK 1378.

22478 Juliet Fenn—In Littlefield Tract, map filed of record in the office of the Recorder of Alameda Co, lot 8, blk 1378 and imps 15 96

22480 S Hackley — In Littlefield Tract, map filed of record in the office of the Recorder of Alameda Co, lot 40, blk 1378 .... 16 34

22498 A [illegible]—In Littlefield Tract, map filed of record in the office of the Recorder of Alameda Co, lot 21, blk 1378 .... 4 54

BLOCK 1388.

22624 William H Bell—In Roberts & Wolfskill Tract (Map No 3), Re-Sub, map filed of record in the office of the Recorder of Alameda Co, lot 17, blk L-1388 .... 3 38

22624 William H Bell—In Roberts & Wolfskill Tract (Map No 3), Re-Sub, map filed of record in the office of the Recorder of Alameda Co, lot 18, blk L-1388 .... 8 38

BLOCK 1389.

22630 Anna Martin—In Roberts & Wolfskill Tract (Map No 3), Original Sub, map filed of record in the office of the Recorder of Alameda Co, lot 1, blk K-1389 .... 9 91

22630 Anna Martin—In Roberts & Wolfskill Tract (Map No 3), Original Sub, map filed of record in the office of the Recorder of Alameda Co, s 17.05 ft of lot 2, blk K-1389. 3 86

BLOCK 1391.

22661 Lewis E Dobon—In Roberts & Wolfskill Tract (Map No 3), Original Sub, map filed of record in the office of the Recorder of Alameda Co, lot 16, blk G-1391, and imps .. 12 60

BLOCK 1393.

22701 Elizabeth C Fish—In Roberts & Wolfskill Tract (Map No 3), Original Sub, map filed of record in the office of the Recorder of Alameda Co, e 20 ft of lot 15, blk J-1393 .. 1 85

22701 Elizabeth C Fisk—In Roberts & Wolfskill Tract (Map No 3), Original Sub, map filed of record in the office of the Recorder of Alameda Co, lot 16, blk J-1393 .... 4 53

BLOCK 1394.

22724 H Williams—In Roberts & Wolfskill Tract (Map No 3), Original Sub, map filed of record in the office of the Recorder of Alameda Co, lot 9, blk M-1394 .... 3 19

22731 Emilie Frank—In Roberts & Wolfskill Tract (Map No 3), Re-Sub, map filed of record in the office of the Recorder of Alameda Co, lot 21, blk M-1394 .... 3 19

22736 L A Brown—In Roberts & Wolfskill Tract (Map No 3), Re-Sub, map filed of record in the office of the Recorder of Alameda Co, lot 28, blk M-1394 and imps ... 12 02

BLOCK 1395.

22763 Frank Aiello—Map of Lloyd's Key Route Addition, map filed of record in the office of the Recorder of Alameda Co, lot 14, blk 1395 and imps 10 58

BLOCK 1396.

22770 Margaret Ziegenfuss—In Roberts & Wolfskill Tract (Map No 3), Re-Sub, map filed of record in the office of the Recorder of Alameda Co, lot 13, blk Q-1396, and imps 27 86

22770 Margaret Ziegenfuss—In Roberts & Wolfskill Tract (Map No 3), resub map filed of record in the office of the Recorder of Alameda Co, lot 14, blk Q-1396 .... 6 26

22772 Isabel R O'Malley—In Roberts & Wolfskill Tract (Map No 3), Re-Sub, map filed of record in the office of the Recorder of Alameda Co, lot 17, blk Q-1396 and imps 4 54

BLOCK 1397.

22780 Ella Phillips—In Roberts & Wolfskill Tract (Map No 3), Re-Sub, map filed of record in the office of the Recorder of Alameda Co, lot 23, blk S-1397 .... 4 82

22780 Ella Phillips—In Roberts & Wolfskill Tract (Map No 3), Re-Sub, map filed of record in the office of the Recorder of Alameda Co, lot 24, blk S-1397 .... 4 82

22781 L J Delos—In Roberts & Wolfskill Tract (Map No 3), Re-Sub, map filed of record in the office of the Recorder of Alameda Co, lot 21, blk S-1397 .... 4 82

22781 L J Delos—In Roberts & Wolfskill Tract (Map No 3), Re-Sub, map filed of record in the office of the Recorder of Alameda Co, lot 22, blk S-1397 .... 4 82

BLOCK 1399.

22816 Katherine and G J Anloff—In Roberts & Wolfskill Tract (Map No 3), Original Sub, map filed of record in the office of the Recorder of Alameda Co, e 20 ft of lot 5 and w 20 ft of lot 6, blk X-1399 and imps 10 58

22817 Katherine and G J Anloff—In Roberts & Wolfskill Tract (Map No 3), Original Sub, map filed of record in the office of the Recorder of Alameda Co, w 40 ft of lot 4, blk X-1399 and imps 19 22

22817 Katherine and G J Anloff—Pers prop 2 04

22826 R Richard—In Roberts & Wolfskill Tract (Map No 3), Original Sub, map filed of record in the office of the Recorder of Alameda Co, lot 13, blk X-1399 .... 6 26

22826 R Richard—In Roberts & Wolfskill Tract (Map No 3), Original Sub, map filed of record in the office of the Recorder of Alameda Co, e 44 ft of lot 14, blk X-1399 .. 6 26

22827 Charlotte Hammitt—In Roberts & Wolfskill Tract (Map No 3), Original Sub, map filed of record in the office of the Recorder of Alameda Co, w 16 ft of lot 16 and e 24 ft of lot 17, blk X-1399 .. 6 26

22889 William H Webb—In Santa Fe Tract No 6, map filed of record in the office of the Recorder of Alameda Co, lot 12, blk 1402 and imps 30 74

BLOCK 1403.

22903 Edna F Beckett—Claremont Avenue Tract (Revised), map filed of record in the office of the Recorder of Alameda Co, w 35 ft of lot 15, blk D1403 and imps 11 26

22919 Nellie M Dean—Claremont Avenue Tract (Revised), map filed of record in the office of the Recorder of Alameda Co, lot 33 and e 10 ft of lot 34, blk D-1403 and imps 9 91

22920 Edna F Beckett—Claremont Avenue Tract (Revised), map filed of record in the office of the Recorder of Alameda Co, e 37½ ft of lot 14, blk D-1403 and imps 18 65

BLOCK 1404.

22933 Rose Angulo—Claremont Avenue Tract (Revised), map filed of record in the office of the Recorder of Alameda Co, lot 33, blk C-1404 and imps 13 46

22946 J L Clancy—Claremont Avenue Tract (Revised), map filed of record in the office of the Recorder of Alameda Co, pce of ld beg at a pt on the s l of 62d st 115 ft e fm Colby st, th e 30 ft by 80 ft deep s, por lots 9 to 12, blk C-1404 and imps 17 78

BLOCK 1405.

22961 Louis E Reynolds—Claremont Avenue Tract (Revised), map filed of record in the office of the Recorder of Alameda Co, w 7 4-12 ft of lot 19 and e 26 8-12 ft of lot 18, blk B-1405 and imps 6 55

22980 Bessie G Holliday—Claremont Avenue Tract (Revised), map filed of record in the office of the Recorder of Alameda Co, lot 30, blk B-1405 .... 4 82

BLOCK 1406.

22986 Mary L Holman—Claremont Avenue Tract (Revised), map filed of record in the office of the Recorder of Alameda Co, lot 12, blk A-1406 .... 10 58

BLOCK 1407.

23017 Clara T Elliott—Claremont Avenue Tract (Revised), map filed of record in the office of the Recorder of Alameda Co, s 12½ ft of lot 19 and n 25 ft of lot 20, blk F-1407 .... 8 19

BLOCK 1408.

23037 John R Steves—Claremont Avenue Tract (Revised), map filed of record in the office of the Recorder of Alameda Co, lot 13, blk E-1408 .... 4 82

BLOCK 1410.

23085 Albert F Eitel—In Fairview Park, map filed of record in the office of the Recorder of Alameda Co, lot 29, blk 1-1410 and imps 37 94

23085 Albert F Eitel—Pers prop 2 04

BLOCK 1411.

23122 Belva Dix—In Fairview Park, map filed of record in the office of the Recorder of Alameda Co, lot 16, blk 2-1411 .... 6 55

BLOCK 1412.

23137 Charles M Johnson—In Fairview Park, map filed of record in the office of the Recorder of Alameda Co, lot 13, blk 3-1412 and imps .. 19 99

23138 Investment Associates — In Fairview Park, map filed of record in the office of the Recorder of Alameda Co, w 80 ft of lots 17 and 18, blk 3-1412 .... 23 54

23145 Lovina M Rother—In Fairview Park, map filed of record in the office of the Recorder of Alameda Co, lot 31, blk 3-1412 and imps .. 17 30

23148 Belva Dix—In Fairview Park, map filed of record in the office of the Recorder of Alameda Co, lot 21, blk 3-1412 .... 6 55

BLOCK 1413.

23165 O E Warfield—In Fairview Park, map filed of record in the office of the Recorder of Alameda Co, s 10 ft of lot 15 and n 30 ft of lot 16, blk 4-1413 and imps 20 66

23170 Edward K Howe—In Fairview Park, map filed of record in the office of the Recorder of Alameda Co, lot 31, blk 4-1413 and imps 43 70

BLOCK 1414.

23225 Ralph [illegible]—In Fairview Park, map filed of record in the office of the Recorder of Alameda Co, n 40 ft of lot 34, blk 5-1414 and imps 23 62

23225 Ralph A Grover—Pers prop .. 3 57

23223 H M Lull—In Fairview Park, map filed of record in the office of the Recorder of Alameda Co, s 20 ft of lot 14 and n 10 ft of lot 15, blk 5-1414 and imps 10 58

23229 Julia P Wharton—In Fairview Park, map filed of record in the office of the Recorder of Alameda Co, s 30 ft of lot 22 and n 10 ft of lot 31, blk 5-1415 and imps 27 86

23229 Julia P Wharton—Pers prop .. 2 04

BLOCK 1415.

23246 May L Harry—In University Park, map filed of record in the office of the Recorder of Alameda Co, lot 38, blk B-1415 and imps 22 10

23251 H E Rowell—In University Park, map filed of record in the office of the Recorder of Alameda Co, lot 19, blk B-1415 and imps 11 26

23269 W C Haynes—In University Park, map filed of record in the office of the Recorder of Alameda Co, lot 21, blk B-1415 and imps 23 54

BLOCK 1416.

23286 F R Mills—In University Park, map filed of record in the office of the Recorder of Alameda Co, lot 14, blk A-1116 and imps 20 67

23286 F R Mills—Pers prop 3 57

23295 Joseph T Hinch and William F Neary—In Moller Tract, map filed of record in the office of the Recorder of Alameda Co, lot 6, blk 1416 and imps 40 82

BLOCK 1424.

23350 Martha J Woodburn et al—In Vincente Peralta Reservation Tract, map filed of record in the office of the Recorder of Alameda Co, pce of ld beg at a pt on the w line of Harmon Court 365 ft n from Alcatraz ave th n 33 92-100 ft by 80 ft deep w por of blk 1424 and imps 12 02

23354 Herbert E Sullivan—In Vincente Peralta Reservation Tract, map filed of record in the office of the Recorder of Alameda Co, pce of ld beg at a pt on the w line of Harmon Court 299 ft n from Alcatraz ave th n 33 ft by 80 ft deep w por of blk 1424 6 26

23367 Abel Roust—Map of the Handy Tract, map filed of record in the office of the Recorder of Alameda Co, lot 11, blk 1424 and imps 14 90

23367 Abel Roust—Pers prop 2 04

23373 Lindley McFarland—Map of the Handy Tract, map filed in the office of the Recorder of Alameda Co, lot 19, blk 1424 and imps 29 30

23380 Delia C Markell—In Property of Delia Hanratty, map filed of record in the office of the Recorder of Alameda Co, lot 6, blk 1424 .... 9 14

23393 Charles R Harmon—In map of the Alcatraz Tract, map filed of record in the office of the Recorder of Alameda Co, lot 10, blk 1424 .... 3 19

BLOCK 1425.

23400 D J Keane—Fairfield, map filed of record in the office of the Recorder of Alameda Co, lot 25, blk 1425 and imps 10 58

23426 Charles M Dillon—Fairfield, map filed of record in the office of the Recorder of Alameda Co, e 25 ft of lot 15 and w 6 ft of lot 16, blk 1425 and imps 11 93

23443 Mouritz M Peterson—In map of Idora Park Tract, map filed of record in the office of the Recorder of Alameda Co, lot 14, blk 1425 and imps 19 22

23443 Mouritz M Peterson—Pers prop 2 04

BLOCK 1426.

23457 Geneva E Boggs—In Map of Idora Park Tract, map filed of record in the office of the Recorder of Alameda Co, lot 25, blk 1426 and imps 17 78

BLOCK 1428.

23524 Ella C Murphy—In Map of Berkeley Park, map filed of record in the office of the Recorder of Alameda Co, s 30 ft of lot 4 blk 1428 .... 5 21

23524 Ella C Murphy—In Map of Berkeley Park, map filed of record in the office of the Recorder of Alameda Co, lot 5, blk 1428 and imps 18 64

23528 Margaret A Barton—In Map of Berkeley Park, map filed of record in the office of the Recorder of Alameda Co, triangular pce of ld beg at a pt on the e line of Whitney st 120 ft s from S Charter line of Berkeley th s 11½ ft ne to a pt th w to Whitney st and pt of beg por of lot 12, blk 1428 .... 1 18

23528 Margaret A Barton—In Map of Berkeley Park, map filed of record in the office of the Recorder of Alameda Co, s 10 ft of lot 11 and n 30 ft of lot 12, blk 1428 and imps 7 22

23529 Margaret Dwyer—In Plot 51, map filed of record in the office of the Recorder of Alameda Co, pce of ld beg at a pt on the w line of Shattuck ave 341 2-10 ft n from 65th st th n 169 90-100 ft w 218 16 100 ft s 179 48-100 ft ne 212 79-100 ft to beg por of blk 1428 and imps .. 48 39

BLOCK 1429.

23542 Benjamin E Titus et al—In Map of Berkeley Park, map filed of record in the office of the Recorder of Alameda Co, n por of lot 25; and in Map of Edgewood Park, map filed of record in the office of the Recorder of Alameda Co, frac n por of lot 1, blk 1429 and imps 23 54

23542 Benjamin E Titus et al—Pers prop 2 04

23556 Margaret Dwyer—In Plot 51, map filed of record in the office of the Recorder of Alameda Co, pce of ld beg at a pt on the w l of Whitney st 336 97-100 ft n fm 65th st, th n 111 82-100 ft, w 101 88-100 ft, s 111 82-100 ft more or less, e 104 42-100 ft to beg, por of blk 1429 and imps 18 65

BLOCK 1435.

23646 C A Rudolph—Paradise Park map filed of record in the office of the Recorder of Alameda Co, lot 15, blk K-1435 and imps 4 82

BLOCK 1439.

23689 John Glover — In Crawford Tract, map filed of record in the office of the Recorder of Alameda Co, e 30 ft of lot 4 and w 18 6-10 ft of lot 5, blk C-1439 and imps 8 57

BLOCK 1441.

23710 Martin Shepherd—In Crawford Tract, map filed of record in the office of the Recorder of Alameda Co, lot 9, blk H-1441, imps and poll tax 1910 .... 13 14

BLOCK 1442.

23753 N Adelea Sheldon—In Butler Tract (Amended Map), map filed of record in the office of the Recorder of Alameda Co, lot 17, blk 7-1442 .... 8 19

BLOCK 1446.

23832 John B and Annie Martin—In Herzog Tract (sub-divided), map filed of record in the office of the Recorder of Alameda Co, w 34 ft of lots 5, 6 and 7, blk 10-1446 and imps 8 57

23833 John B and Oliver Winkey—In Herzog Tract (sub-divided), map filed of record in the office of the Recorder of Alameda Co, e 33 ft of w 67 ft of lots 5, 6 and 7, blk 10-1446 and imps 16 34

23846 F H and Ethel Wetmore—In Herzog Tract (sub-divided), map filed of record in the office of the Recorder of Alameda Co, lot 22, blk 10-1446 .... 6 26

BLOCK 1447.

23865 P H and Caroline Haller—In Herzog Tract (sub-divided), map filed of record in the office of the Recorder of Alameda Co, lot 8, blk 11-1447 and imps 19 22

23868 Emil Frankuchen—In Herzog Tract (sub-divided), map filed of record in the office of the Recorder of Alameda Co, lot 10, w 6 ft of lot 11 and e 12 ft of lot 9, blk 11-1447 and imps 16 63

23867 William S Jones—In Herzog Tract (sub-divided), map filed of record in the office of the Recorder of Alameda Co, lot 26, blk 11-1447 and imps 3 86

BLOCK 1448.

23873 A Moody—Rock Island Tract, map filed of record in the office of the Recorder of Alameda Co, lot 66, blk 1448 and imps 4 54

BLOCK 1449.

23879—William H Cochran—Rock Island Tract, map filed of record in the office of the Recorder of Alameda Co, lot 61, blk 1449 .... 2 52

23884 Cornelius Fuller—In Herzog Tract (sub-divided), map filed of record in the office of the Recorder of Alameda Co, lot 3, blk 3-1449, imps and poll tax 1910 .... 4 50

BLOCK 1450.

23905—T A Perkins—In Herzog Tract (sub-divided), map filed of record in the office of the Recorder of Alameda Co, lot 8, blk 2-1450 .... 2 52

BLOCK 1453.

23943 Elizabeth R Briggs — Rock Island Tract, map filed of record in the office of the Recorder of Alameda Co, lot 42, blk 1453 .... 2 52

23943 Elizabeth R Briggs — Rock Island Tract, map filed of record in the office of the Recorder of Alameda Co, lot 43, blk 1453 .... 2 52

23948 Rufus Kerlinger—Rock Island Tract, map filed of record in the office of the Recorder of Alameda Co, lot 46, blk 1453 and imps 8 57

BLOCK 1461.

24016 Walter D Herrick—In Beaudry & Peladeau Tract, map filed of record in the office of the Recorder of Alameda Co, e 40 ft of lots 5 and 6 and s 4 ft of e 40 ft of lot 4, blk 2-1461 and imps 7 22

BLOCK 1463.

24044 Elizabeth M Doyle — John Doyle Tract, map filed of record in the office of the Recorder of Alameda Co, s 35 ft of lot 2, blk C-1463 and imps 2 52

BLOCK 1464.

24057 J J Ryan—John Doyle Tract, map filed of record in the office of the Recorder of Alameda Co, lot 7, blk B-1464 and imps 7 90

BLOCK 1466.

24086 E Gittiere—Map of Klinknerville Tract, map filed of record in the office of the Recorder of Alameda Co, lot 2, blk C-1466 and imps 9 24

BLOCK 1505.

24122 M Windt — Maxwell Tract, map filed of record in the office of the Recorder of Alameda Co, lot 59, blk 6-1505 .... 3 86

BLOCK 1514.

24140 M Goodwin—In Villa Homestead, map filed of record in the office of the Recorder of Alameda Co, lot 5, blk 1514 .... 7 70

BLOCK 1515.

24143 C S Alden—Potts Tract (Map No 3), map filed of record in the office of the Recorder of Alameda Co, e ½ of lot 21, blk 1515 .... 3 33

OAKLAND TWP. ANNEX OF 1909.

RE-SUBDIVISION OF POR OF PIEDMONT HEIGHTS.

24176 B M Birdsall—Re-subdivision of Por of Piedmont Heights, map filed of record in the office of the Recorder of Alameda Co, por of lots 4 and 24, contg 1 24-100 acres 4 62

ROCK RIDGE PARK (REVISED MAP).

24786 A Larson—Rock Ridge Park (Revised Map), map filed of record in the office of the Recorder of Alameda Co, lot 24, blk 3 .... 9 14

24790 Sara Dorn—In Rock Ridge Park (Revised Map), map filed of record in the office of the Recorder of Alameda Co, lot 28, blk 3 .... 4 82

IN SUBDIVISION OF LOTS 1 TO 8, ROCK RIDGE PARK.

24791 Louis H Demers—In subdivision of Lots 1 to 8, Rock Ridge Park, map filed of record in the office of the Recorder of Alameda Co, lot 17, blk 3 .... 4 54

24791 Louis H Demers—In Subdivision of Lots 1 to 8, Rock Ridge Park, map filed of record in the office of the Recorder of Alameda Co, lot 18, blk 3 .... 4 53

24800 Rock Ridge Park Company—In Rock Ridge Park (Revised Map), map filed of record in the office of the Recorder of Alameda Co, lot 9, blk 4 .... 4 82

24801 Rock Ridge Park Company—In Rock Ridge Park (Revised Map)), map filed of record in the office of the Recorder of Alameda Co, lot 10, blk 4 .... 4 82

24807 Rock Ridge Park Company—In Rock Ridge Park (Revised Map), map filed of record in the office of the Recorder of Alameda Co, lot 18, blk 4 .... 6 26

24810 Rock Ridge Park Company—In Rock Ridge Park (Revised Map), map filed of record in the office of the Recorder of Alameda Co, lot 1, blk 4 3 38

24811 Rock Ridge Park Company—In Rock Ridge Park (Revised Map), map filed of record in the office of the Recorder of Alameda Co, lot 2, blk 4 .... 3 33

24812 Rock Ridge Park Company—In Rock Ridge Park Revised Map, map filed of record in the office of the Recorder of Alameda Co, lot 3, blk 4 .... 1 94

24819 Rock Ridge Park Company — In Rock Ridge Park Revised Map, map filed of record in the office of the Recorder of Alameda Co, lot 22, blk 5 .... 6 98

24837 Charlotte Cook Miller — In Rock Ridge Park Revised Map, map filed of record in the office of the Recorder of Alameda Co, lot 15, blk 5 .... 4 54

24843 C I Wright—In Rock Ridge Park Revised Map, map filed of record in the office of the Recorder of Alameda Co, lot 30, blk 5 .... 4 54

24848 Rock Ridge Park Company—In Rock Ridge Park Revised Map, map filed of record in the office of the Recorder of Alameda Co, lot 17, blk 6 .. 5 54

24865 Rock Ridge Park Company — In Rock Ridge Park Revised Map, map filed of record in the office of the Recorder of Alameda Co, lot 27, blk 6 .... 6 98

24905 Rock Ridge Park Company — In Rock Ridge Park Revised Map, map filed of record in the office of the Recorder of Alameda Co, lot 28, blk 8 .... 6 98

24921 A M Morganthaler—In Rock Ridge Park Revised Map, map filed of record in the office of the Recorder of [illegible]

IN BROADWAY TERRACE.

24952 F H Dam—In Broadway Terrace, map filed of record in the office of the Recorder of Alameda Co, lot 12, blk C 4 82

24952 F H Dam—In Broadway Terrace, map filed of record in the office of the Recorder of Alameda Co, lot 14, blk C .. 4 82

24952 F H Dam—In Broadway Terrace, map filed of record in the office of the Recorder of Alameda Co, lot 15, blk C 4 82

24952 F H Dam—In Broadway Terrace, map filed of record in the office of the Recorder of Alameda Co, lot 16, blk C 4 82

24952 F H Dam—In Broadway Terrace, map filed of record in the office of the Recorder of Alameda Co, lot 17, blk C 4 82

24952 F H Dam—In Broadway Terrace, map filed of record in the office of the Recorder of Alameda Co, lot 18, blk C 4 82

24952 F H Dam—In Broadway Terrace, map filed of record in the office of the Recorder of Alameda Co, lot 19, blk C 4 82

24952 F H Dam—In Broadway Terrace, map filed of record in the office of the Recorder of Alameda Co, lot 20, blk C 4 82

24952 F H Dam—In Broadway Terrace, map filed of record in the office of the Recorder of Alameda Co, lot 21, blk C 4 82

24952 F H Dam—In Broadway Terrace, map filed of record in the office of the Recorder of Alameda Co, lots 9, 10, 11, 12 and 22, blk C 22 10

24956 Henry C Quimer—In Broadway Terrace, map filed of record in the office of the Recorder of Alameda Co, lot 14, blk D 3 38

24970 Duncan McMullen—In Broadway Terrace, map filed of record in the office of the Recorder of Alameda Co, lot 30, blk F 3 38

24970 Duncan McMullen—In Broadway Terrace, map filed of record in the office of the Recorder of Alameda Co, lot 31, blk F and imps 27 86

24970 Duncan McMullen—In Broadway Terrace, map filed of record in the office of the Recorder of Alameda Co, lot 32, blk F 3 38

24970 Duncan McMullen—In Broadway Terrace, map filed of record in the office of the Recorder of Alameda Co, lot 33, blk F 3 38

24993 Mrs Joseph McKee—In Broadway Terrace, map filed of record in the office of the Recorder of Alameda Co, lot 22, blk H 2 52

24996 W A Caldwell—In Broadway Terrace, map filed of record in the office of the Recorder of Alameda Co, lot 23, blk H 4 82

24996 W A Caldwell—In Broadway Terrace, map filed of record in the office of the Recorder of Alameda Co, lot 24, blk H 4 82

24996 W A Caldwell—In Broadway Terrace, map filed of record in the office of the Recorder of Alameda Co, lot 20, blk H 4 82

24996 W A Caldwell—In Broadway Terrace, map filed of record in the office of the Recorder of Alameda Co, lot 26, blk H 4 82

24999 Rox Welhe — In Broadway Terrace, map filed of record in the office of the Recorder of Alameda Co, lot 28, blk H 2 52

25006 Ida M J Holmes—In Broadway Terrace, map filed of record in the office of the Recorder of Alameda Co, lot 40 and s w 11 53-100 ft of lot 39, blk H and imps 16 34

25012 W A Caldwell—In Broadway Terrace, map filed of record in the office of the Recorder of Alameda Co, lot 5, blk H 10 58

25012 W A Caldwell—In Broadway Terrace, map filed of record in the office of the Recorder of Alameda Co, lot 6, blk H 13 46

25012 W A Caldwell—In Broadway Terrace, map filed of record in the office of the Recorder of Alameda Co, lot 7, blk H 13 46

25012 W A Caldwell—In Broadway Terrace, map filed of record in the office of the Recorder of Alameda Co, lot 8, blk H 13 46

25013 R A Caldwell—In Broadway Terrace, map filed of record in the office of the Recorder of Alameda Co, lot 9, blk H 4 82

25013 R A Caldwell—In Broadway Terrace, map filed of record in the office of the Recorder of Alameda Co, lot 10, blk H 4 82

25013 R A Caldwell—In Broadway Terrace, map filed of record in the office of the Recorder of Alameda Co, lot 61, blk H 4 82

25013 R A Caldwell—In Broadway Terrace, map filed of record in the office of the Recorder of Alameda Co, lot 62, blk H 4 82

25014 W A Caldwell—In Broadway Terrace, map filed of record in the office of the Recorder of Alameda Co, lot 17, blk H 4 82

25014 W A Caldwell—In Broadway Terrace, map filed of record in the office of the Recorder of Alameda Co, lot 18, blk H 4 82

25014 W A Caldwell—In Broadway Terrace, map filed of record in the office of the Recorder of Alameda Co, lot 19, blk H 4 82

25014 W A Caldwell—In Broadway Terrace, map filed of record in the office of the Recorder of Alameda Co, lot 16, blk H 4 82

25014 W A Caldwell—In Broadway Terrace, map filed of record in the office of the Recorder of Alameda Co, lot 52, blk H 4 82

25014 W A Caldwell—In Broadway Terrace, map filed of record in the office of the Recorder of Alameda Co, lot 51, blk H 4 82

25014 W A Caldwell—In Broadway Terrace, map filed of record in the office of the Recorder of Alameda Co, lot 53, blk H 4 82

25014 W A Caldwell—In Broadway Terrace, map filed of record in the office of the Recorder of Alameda Co, lot 54, blk H 4 82

25014 W A Caldwell—In Broadway Terrace, map filed of record in the office of the Recorder of Alameda Co, lot 55, blk H 4 82

25014 W A Caldwell—In Broadway Terrace, map filed of record in the office of the Recorder of Alameda Co, lot 56, blk H 4 83

25014 W A Caldwell—In Broadway Terrace, map filed of record in the office of the Recorder of Alameda Co, lot 57, blk H 4 82

25014 W A Caldwell—In Broadway Terrace, map filed of record in the office of the Recorder of Alameda Co, lot 45, blk H 4 82

25014 W A Caldwell—In Broadway Terrace, map filed of record in the office of the Recorder of Alameda Co, lot 46, blk H 4 82

25014 W A Caldwell—In Broadway Terrace, map filed of record in the office of the Recorder of Alameda Co, lot 47, blk H 4 82

25014 W A Caldwell—In Broadway Terrace, map filed of record in the office of the Recorder of Alameda Co, lot 48, blk H 4 82

25036 R A Caldwell—In Broadway Terrace, map filed of record in the office of the Recorder of Alameda Co, lot 5, blk J 7 70

25036 R A Caldwell—In Broadway Terrace, map filed of record in the office of the Recorder of Alameda Co, lot [illegible], blk J 7 70

25036 R A Caldwell—In Broadway Terrace, map filed of record in the office of the Recorder of Alameda Co, lot [illegible], blk J 7 70

25036 R A Caldwell—In Broadway Terrace, map filed of record in the office of the Recorder of Alameda Co, lot [illegible], blk J 7 70

25041 [illegible]—In Broadway Terrace, map filed of record in the office of the Recorder of Alameda Co, lot 14, blk J 6 26

25041 [illegible]—In Broadway Terrace, map filed of record in the office of the Recorder of Alameda Co, lot 15, blk J 4 82

IN RE-SUB OF POR OF BLOCK U VERNON PARK.

25058 Emma B Plummer—In Re-Sub of por of Block U, Vernon Park, map filed of record in the office of the Recorder of Alameda Co, lot [illegible] .... 13 [illegible]

25059 Harriet E Steen—In Re-Sub of por of Block U, Vernon Park, map filed of record in the office of the Recorder of Alameda Co, lot 24, blk U 3 86

25074 J W Pratt—In Re-Sub of por of Block U, Vernon Park, map filed of record in the office of the Recorder of Alameda Co, lot 7, blk U 14 90

IN MAP OF WOODLAWN PARK.

25116 Anson S Blake—In Map of Woodlawn Park, map filed of record in the office of the Recorder of Alameda Co, lot 5 .... 3 86

25125 Mary L Hebrank—In Map of Woodlawn Park, map filed of record in the office of the Recorder of Alameda Co, lot 4 and imps 22 10

25129 F J Woodward Company—In Map of Woodlawn Park, map filed of record in the office of the Recorder of Alameda Co, lot 1 .... 4 54

25129 F J Woodward Company—In Map of Woodlawn Park, map filed of record in the office of the Recorder of Alameda Co, lot 2 .... 3 86

25129 F J Woodward Company—In Map of Woodlawn Park, map filed of record in the office of the Recorder of Alameda Co, lot 3 .... 3 86

25144 Sadie E Compton—In Woodlawn Park, map filed of record in the office of the Recorder of Alameda Co, lot 29 .... 3 86

25166 F J Woodward Company—In Map of Woodlawn Park, map filed of record in the office of the Recorder of Alameda Co, lot 100 .... 7 70

25168 F J Wodward Company—In Map of Woodlawn Park, map filed of record in the office of the Recorder of Alameda Co, lot 115 and imps 5 21

25169 R H Stevenson—In Map of Woodlawn Park, map filed of record in the office of the Recorder of Alameda Co, lot 117 .... 3 86

25177 William H Cochrane—In Map of Woodlawn Park, map filed of record in the office of the Recorder of Alameda Co, lot 99 .... 7 70

25181 A Henning—In Map of Woodlawn Park, map filed of record in the office of the Recorder of Alameda Co, lot 153 .... 3 19

25201 Anna Marie Clark—In Map of Woodlawn Park, map filed of record in the office of the Recorder of Alameda Co, lot 20 and imps 22 10

25201 Anna Marie Clark—Pers prop 2 04

25207 George W Nunes and Horatio G Kellott—In Map of Woodlawn Park, map filed of record in the office of the Recorder of Alameda Co, lot 17 .... 3 86

25243 Realty Bonds and Finance Company—In Map of Woodlawn Park, map filed of record in the office of the Recorder of Alameda Co, w 13 76-100 ft of lot 187 .... 1 94

25248 Minnesota M Knight—In Map of Woodlawn Park, map filed of record in the office of the Recorder of Alameda Co, lot 38 .... 7 70

25256 Addie L Wright—In Map of Woodlawn Park, map filed of record in the ofice of the Recorder of Alameda Co, lot 45 and imps 24 98

25256 Addie L Wright—Pers prop .. 2 04

AMENDED MAP OF WOODLAWN.

25314 Elizabeth Henry—In Amended Map of Woodlawn, map filed of record in the office of the Recorder of Alameda Co, lot 14 .... 4 83

25328 C W Jackson—In Amended Map of Woodlawn, map filed of record in the office of the Recorder of Alameda Co, e 1-3 of lots 41 and 42 .... 4 82

IN BROOKSIDE PARK.

25353 John M Williams—In Brookside Park, map filed of record in the office of the Recorder of Alameda Co, lot 4, blk 1 .... 5 21

25354 Emery A Drew—In Brookside Park, map filed of record in the office of the Recorder of Alameda Co, lot 5, blk 1 and imps 26 42

25355 Albert E Sykes—In Brookside Park, map filed of record in the office of the Recorder of Alameda Co, lot 6, blk 1 .... 5 21

25375 Marie T Craig and J E Craig—In Brookside Park, map filed of record in the office of the Recorder of Alameda Co, e 76 66-100 ft of lot 2 and n 5 ft of e 76 66-100 ft of lot 4, blk 3, imps and poll tax 1910 .... 34 75

25375 Marie T Craig and J E Craig—Pers prop 3 57

25380 B M Birdsall—In Brookside Park, map filed of record in the office of the Recorder of Alameda Co, 2 ft reserved strip, por of blk 4 .... 1 94

EUCALYPTUS HILL.

25399 Claremont Park Company—Eucalyptus Hill, map filed of record in the office of the Recorder of Alameda Co, lot F 6 98

25400 Claremont Park Company—In Eucalyptus Hill, map filed of record in the office of the Recorder of Alameda Co, lot G 4 82

25404 Claremont Park Company — Eucalyptus Hill, map filed of record in the office of the Recorder of Alameda Co, lot N 5 54

25411 Claremont Park Company—Eucalyptus Hill, map filed of record in the office of the Recorder of Alameda Co, lot X 1 85

PLOT 33.

25419 Peoples Water Company (a corporation)—Plot 33, map filed of record in the office of the Recorder of Alameda Co, tract of ld bounded n and e by ld of Charles I Wright s by Ocean View ave w by Broadway st and imps, contg 22-100 acres .. 11 59

25420 A S MacDougall—Plot 33, map filed of record in the office of the Recorder of Alameda Co, tract of ld bounded n by ld of Berkeley Rock Company e and s by Broadway w by Vernon Park 7 22

25421 H E Wright—Plot 33, map filed of record in the office of the Recorder of Alameda Co, tract of ld bounded n by ld of Berkeley Rock Company e and s by Ocean View ave w by ld of Wright, contg 1 80-100 acres 5 54

25422 Charles I Wright—Plot 33, map filed of record in the office of the Recorder of Alameda Co, tract of ld bounded n by ld of Berkeley Rock Company, e by ld of H E Wright s by ld of Peoples Water Company and Ocean View ave w by ld of Peoples Water Company and Broadway, contg 2 78-100 acres 8 57

PLOT 77.

25432 Juliet G Stringham—Plot 77, map filed of record in the office of the Recorder of Alameda Co, tract of ld bounded ne and s by ld of J Garber w by town line of Berkeley, contg 2-100 acres 1 94

IN MOUNTAIN AND HILL LANDS.

25436 Berkeley Hills Development Company—In Mountain & Hill Lands, map filed of record in the office of the Recorder of Alameda Co, entire Plot N, contg [illegible] 79 54

IN CLAREMONT HEIGHTS SUB NO. 1.

[illegible] Louise Devoe Underhill—In Claremont Heights Sub No 1, map filed of record in the office of the Recorder of Alameda Co, lot 8, contg [illegible] acres 2 18

25423 Louise Devoe Underhill—In Claremont Heights Sub No 1, map filed of record in the office of the Recorder of Alameda Co, lot 76, contg 37-100 acres 1 18

IN PLOT OF MOUNT ARARAT.

25507 Neal J McKeon—In Plot of Mount Ararat, map filed of record in the office of the Recorder of Alameda Co, n 25 ft of lot 2, blk A 1 88

25507 Neal J McKeon—In Plot of Mount Ararat, map filed of record in the office of the Recorder of Alameda Co, lot 3, blk A 3 23

25533 [illegible] J Wilding—In Plot of Mount Ararat, map filed of record in the office of the Recorder of Alameda Co, lot 1, blk D 1 70

25534 Ellen J Wilding—In Plot of Mount Ararat, map filed of record in the office of the Recorder of Alameda Co, lot 2, blk D 1 78

25535 Ellen J Wilding—In Plot of Mount Ararat, map filed of record in the office of the Recorder of Alameda Co, lot 3, blk D and imps 2 43

REVISED MAP OF HILLSIDE TERRACE.

25590 Hillside Terrace Company (a corporation) — Revised Map of Hillside Terrace, map filed of record in the office of the Recorder of Alameda Co, lot 32 .... 2 86

25596 Hillside Terrace Company (a corporation)—Revised Map of Hillside Terrace, map filed of record in the office of the Recorder of Alameda Co, lot 32 .... 4 83

25604 Hillside Terrace Company (a corporation) Revised Map of Hillside Terrace, map filed of record in the office of the Recorder of Alameda Co, lot A 1 23

25607 Louise W Wells—Revised Map of Hillside Terrace, map filed of record in the office of the Recorder of Alameda Co, lot 28 and imps 42 27

25607 Louise W Wells—Pers prop .. 8 57

IN BAY VIEW TERRACE.

25637 San Francisco Trust Company—In Bay View Terrace, map filed of record in the office of the Recorder of Alameda Co, sw 5 66-100 ft of lot 29 .... 1 21

25637 San Francisco Trust Company—In Bay View Terrace, map filed of record in the office of the Recorder of Alameda Co, sw 5 12-100 ft of lot 50 .... 1 21

25657 F J Woodward Company—In Bay View Terrace, map filed of record in the office of the Recorder of Alameda Co, lot 42 .... 3 86

25658 M C Fahey—In Bay View Terrace, map filed of record in the office of the Recorder of Alameda Co, lot 41 .... 3 86

CLAREMONT TERRACE.

25690 F C Le Blond—Claremont Terrace, map filed of record in the office of the Recorder of Alameda Co, lot 24 .... 3 86

IN VERNON PARK RESUB OF A POR. OF BLOCK V.

25709 A M Burns—In Vernon Park Resub of a por of Block V, map filed of record in the office of the Recorder of Alameda Co, e 30 ft of lot 7 and imps 22 10

25734 Hillside Terrace Company (a corporation) — In Vernon Park Resub of a por of Block V, map filed of record in the office of the Recorder of Alameda Co, pce of ld beg at most n cor of lot No 31 th nw 50 ft sw 2 ft se 50 ft th ne 2 ft to beg 1 21

25735 Clarence A Tantan—In Vernon Park Resub of a por of Block V, map filed of record in the office of the Recorder of Alameda Co, lot 2 and sw 10 ft of lot 3 .... 6 27

25736 Clarence A Tantan—Pers prop 3 57

HOTEL CLAREMONT TRACT NO. 2.

25750 J A Elston—Hotel Claremont Tract No 2, map filed of record in the office of the Recorder of Alameda Co, lot 7 blk 3 .... 7 70

25754 H W Frisselle—Hotel Claremont Tract No 2, map filed of record in the office of the Recorder of Alameda Co, lot 2 blk 4 .... 3 86

25755 H W Frisselle—Hotel Claremont Tract No 2, map filed of record in the office of the Recorder of Alameda Co, lot 3, blk 4 .... 3 86

25790 Claremont Park Company—Hotel Claremont Tract No 2, map filed of record in the office of the Recorder of Alameda Co, pce of ld beg at the sw cor of Russell st and Domingo ave running th sw along Domingo ave 99 3-10 ft by 4 ft deep w por of blk 9 .... 1 94

IN ROCK RIDGE PLACE.

25855 Rock Ridge Place Company et al—Rock Ridge Place, map filed of record in the office of the Recorder of Alameda Co, lot 35, blk 3 .... [illegible]

25857 Rock Ridge Place Company et al—In Rock Ridge Place, map filed of record in the office of the Recorder of Alameda Co, lot 38, blk 3 [illegible]

25858 Rock Ridge Place Company et al—In Rock Ridge Place, map filed of record in the office of the Recorder of Alameda Co, lot 39 blk 3 [illegible]

25859 Virginia N Harris—In Rock Ridge Place, map filed of record in the office of the Recorder of Alameda Co, lot 5, blk 3 .... [illegible]

25860 Harry H Sherwood—In Rock Ridge Place, map filed of record in the office of the Recorder of Alameda Co, lot 7, blk 3 .... [illegible]

25860 Harry H Sherwood—In Rock Ridge Place, map filed of record in the office of the Recorder of Alameda Co, lot 9, blk 3 .... [illegible]

25871 Mary E Irvine—In Rock Ridge Place, map filed of record in the office of the Recorder of Alameda Co, lot 25, blk 2 .. [illegible]

25885 Louis Reichold—In Rock Ridge Place, map filed of record in the office of the Recorder of Alameda Co, lot 43, blk 3 [illegible]

EAST OAKLAND.

BLOCK 2.

25931 Julia A Windom—In Higley's map of Clinton, map filed of record in the office of the Recorder of Alameda Co, pce of ld beg at a point on the se line of 5th ave, 100 ft ne from E 8th st th ne 50 ft by 140 ft se, por of lots 1 to 6, blk 2 and imps .... [illegible]

BLOCK 8.

25993 Fred Zemmerli—In Higley's map of Clinton, map filed of record in the office of the Recorder of Alameda Co, pce of ld beg at a pt on the s line of E 10th st, 105 ft w from 5th ave, th s 65 ft, w 10 ft, s 50 ft, w 35 ft, n 115 ft, e 35 ft to pt of beg, por of lots 17 and 18, blk 8 and imps .... [illegible]

BLOCK 15.

26054 E G Buswell — In Higley's map of Clinton, map filed of record in the office of the Recorder of Alameda Co, ne 80 ft of lots 21, 22, 23 and 24, blk 15 and imps .... [illegible]

BLOCK 19.

26094 Ellen Mulvey—In Higley's map of Clinton, map filed of record in the office of the Recorder of Alameda Co, ne 37 ft of lots 1, 2, 3, and sw [illegible] ft of lots 22, 23 and 24, blk 19 and imps .... 17 [illegible]

26101 J C and Agnes Cooper — In Higley's map of Clinton, map filed of record in the office of the Recorder of Alameda Co, ne 50 ft of lots 9 to 12, blk 19 and imps 9 21

26152 Mary E Bratton—In Higley's map of Clinton, map filed of record in the office of the Recorder of Alameda Co, [illegible] of lots 19 and 20, blk 19 .... 5 21

BLOCK 20.

26115 Albert [illegible]—In Higley's map of Clinton, map filed of record in the office of the Recorder of Alameda Co, sw 36 ft of lots 19 and 20, blk 20 .... [illegible]

BLOCK [illegible]

26150 Love D Ellis—In Higley's map of Clinton, resubdivision of por of blk 27, map filed of record in the office of the Recorder of Alameda Co, lot 5, blk 27 .... [illegible]

26150 Love D Ellis—In Higley's map of Clinton, resubdivision of por of blk 27, map filed of record in the office of the Recorder of Alameda Co, lot 6, blk 27 .... [illegible]

26150 Love D Ellis—In Higley's map of Clinton, resubdivision of por of blk 27, map filed of record in the office of the

Recorder of Alameda Co, lot 7, blk 27 and imps 24 02
26153 Love D Fillis—In Higley's map of Clinton, resubdivision of por of blk 27, map filed of record in the office of the Recorder of Alameda Co, nw 10 ft of lot 2, blk 27 .... 1 85
26153 Love D Fillis—In Higley's map of Clinton, resubdivision of por of blk 27, map filed of record in the office of the Recorder of Alameda Co, lot 3, blk 27 .... 4 53
26153 Love D Fillis—In Higley's map of Clinton, resubdivision of por of blk 27, map filed of record in the office of the Recorder of Alameda Co, lot 4, blk 27 .... 4 53
26165 Earl S Bingham—In Higley's map of Clinton, map filed of record in the office of the Recorder of Alameda Co, s 40 ft of lots 10, 11 and 12, blk 27 and imps 30 74
26165 Earl S Bingham—Pers prop... 2 04
BLOCK 29.
26191 Christina M Powell—In Higley's map of Clinton, map filed of record in the office Co, sw 50 ft of lot 9 to 12, blk 29 and imps........ 20 66
26228 George Schmitt—In Higley's Map of Clinton, map filed of record in the office of the Recorder of Alameda Co, ne 43 ft of sw 98 ft of lots 1 to 4, blk 31 and imps 26 42
BLOCK 35.
26262 Ella L Kinslea—In Higley's map of Clinton, map filed of record in the office of the Recorder of Alameda Co, nw 9 ft of lot 17 and se 8 ft of lot 18, blk 35 and imps 4 54
BLOCK 41.
26338 John Henchy—In Freeman's map of San Antonio, map filed of record in the office of the Recorder of Alameda Co, lot 5, blk 1-41 and imps 22 10
BLOCK 44.
26354 John R Hodge—In Freeman's map of San Antonio, map filed of record in the office of the Recorder of Alameda Co, pce of ld beg at the pt of intersection of the center line of 18th ave, if extended southerly, with the southerly line of Central Pacific Railroad Co.'s right of way, th w on right of way 132 50-100 ft, th southerly 296 ft, more or less, to bulkhead line, th easterly on bulkhead line 182 50-100 ft, th n 296 ft, more or less, to pt of beg, por of blk 3-44 and imps... 55 22
26354 John R Hodge—Pers prop ...330 74
BLOCK 45.
26357 John R Hodge—In Freeman's map of San Antonio, map filed of record in the office of the Recorder of Alameda Co, wharf situated on a pce of ld beg at a pt on s line of right of way of Central Pacific Railroad at intersection with center line of 18th ave, produced sw, th sw about 400 ft to Oakland harbor improvement line (bulkhead line), th se on same line to center line of 19th ave, as produced sw, th ne on same 500 ft to s line of said right of way of Central Pacific Railroad, th nw to beg, being blk 5-45 and imps 76 83
BLOCK 50.
26365 Nathaniel J Britton—In Shell Mound Tract, map filed of record in the office of the Recorder of Alameda Co, triangular pce of ld lying s of ld of California Cotton Mills, being por of blk 50.. 1 18
BLOCK 51.
26366 Nathaniel J Britton—In Shell Mound Tract, map filed of record in the office of the Recorder of Alameda Co, blk K-51 .... 4 54
BLOCK 52.
26367 Nathaniel J Britton—In Shell Mound Tract, map filed of record in the office of the Recorder of Alameda Co, lot 1, blk I-52 .... 7 22
26367 Nathaniel J Britton—In Shell Mound Tract, map filed of record in the office of the Recorder of Alameda Co, lot 2, blk I-52 .... 7 22
26367 Nathaniel J Britton—In Shell Mound Tract, map filed of record in the office of the Recorder of Alameda Co, lot 3, blk I-52 .... 7 22
26367 Nathaniel J Britton—In Shell Mound Tract, map filed of record in the office of the Recorder of Alameda Co, lot 4, blk I-52 .... 7 22
26367 Nathaniel J Britton—In Shell Mound Tract, map filed of record in the office of the Recorder of Alameda Co, lot 5, blk I-52 .... 7 22
26367 Nathaniel J Britton—In Shell Mound Tract, map filed of record in the office of the Recorder of Alameda Co, lot 6, blk I-52 .... 7 22
26367 Nathaniel J Britton—In Shell Mound Tract, map filed of record in the office of the Recorder of Alameda Co, lot 7, blk I-52 .... 7 22
BLOCK 53.
26368 Nathaniel J Britton—In Shell Mound Tract, map filed of record in the office of the Recorder of Alameda Co, lot 1, blk G-53 .... 7 22
26368 Nathaniel J Britton—In Shell Mound Tract, map filed of record in the office of the Recorder of Alameda Co, lot 2, blk G-53 .... 7 22
26368 Nathaniel J Britton—In Shell Mound Tract, map filed of record in the office of the Recorder of Alameda Co, lot 3, blk G-53 .... 7 22
26368 Nathaniel J Britton—In Shell Mound Tract, map filed of record in the office of the Recorder of Alameda Co, lot 4, blk G-53 .... 7 22
26368 Nathaniel J Britton—In Shell Mound Tract, map filed of record in the office of the Recorder of Alameda Co, lot 5, blk G-53 .... 7 22
26368 Nathaniel J Britton—In Shell Mound Tract, map filed of record in the office of the Recorder of Alameda Co, lot 6, blk G-53 .... 7 22
26368 Nathaniel J Britton—In Shell Mound Tract, map filed of record in the office of the Recorder of Alameda Co, lot 7, blk G-53 .... 7 22
26368 Nathaniel J Britton—In Shell Mound Tract, map filed of record in the office of the Recorder of Alameda Co, lot 8, blk G-53 .... 7 22
BLOCK 54.
26369 Nathaniel J Britton—In Shell Mound Tract, map filed of record in the office of the Recorder of Alameda Co, lot 5, blk E-54 .... 7 22
26369 Nathaniel J Britton—In Shell Mound Tract, map filed of record in the office of the Recorder of Alameda Co, lot 6, blk E-54 .... 7 22
26369 Nathaniel J Britton—In Shell Mound Tract, map filed of record in the office of the Recorder of Alameda Co, lot 7, blk E-54........ 7 22
[illegible] Nathaniel J Britton—In Shell Mound Tract, map filed of record in the office of the Recorder of Alameda Co, lot 8, blk G-54........ 7 22
26370 Nathaniel J Britton—In Shell Mound Tract, map filed of record in the office of the Recorder of Alameda Co, n ½ of lot 1, blk E-54........ 4 54
[illegible] Crystal Lee—In Shell Mound Tract, map filed of record in the office of the Recorder of Alameda Co, s ½ of lot 1, blk E-54 and imps 14 91
[illegible] Crystal Lee—Pers Prop........ 3 57
[illegible] Nathaniel J Britton—In Shell Mound Tract, map filed of record in the office of the Recorder of Alameda Co, lot [illegible] 18 27
BLOCK 57.
[illegible] Grace G [illegible]—In Shell Mound Tract, map filed of record in the office of the Recorder of Alameda Co, pce of ld beg at a pt on the w line of Park ave 60 ft s from [illegible], th s 60 8-12 ft by 12½ ft, w por of lot 2, blk B-57 .... 5 88
BLOCK 58.
26460 N J Britton—In Shell Mound Tract, map filed of record in the office of the Recorder of Alameda Co, lot 5, blk D-58 .... 9 91
26460 N J Britton—In Shell Mound Tract, map filed of record in the office of the Recorder of Alameda Co, lot 6, blk D-58 .... 7 22
26460 N J Britton—In Shell Mound Tract, map filed of record in the office of the Recorder of Alameda Co, lot 7, blk D-58 .... 7 22
BLOCK 59.
26468 Nathaniel J Britton—In Shell Mound Tract, map filed of record in the office of the Recorder of Alameda Co, lot 1, blk F-59........ 9 24
26468 Nathaniel J Britton—In Shell Mound Tract, map filed of record in the office of the Recorder of Alameda Co, lot 2, blk F-59........ 7 22
26468 Nathaniel J Britton—In Shell Mound Tract, map filed of record in the office of the Recorder of Alameda Co, lot 3, blk F-59........ 7 22
26468 Nathaniel J Britton—In Shell Mound Tract, map filed of record in the office of the Recorder of Alameda Co, lot 4, blk F-59........ 9 23
26468 Nathaniel J Britton—In Shell Mound Tract, map filed of record in the office of the Recorder of Alameda Co, lot 5, blk F-59........ 9 24
26468 Nathaniel J Britton—In Shell Mound Tract, map filed of record in the office of the Recorder of Alameda Co, lot 6, blk F-59........ 7 22
26468 Nathaniel J Britton—In Shell Mound Tract, map filed of record in the office of the Recorder of Alameda Co, lot 7, blk F-59........ 7 22
26468 Nathaniel J Britton—In Shell Mound Tract, map filed of record in the office of the Recorder of Alameda Co, lot 8, blk F-59........ 7 24
BLOCK 67.
26485 N G Britton—In Camden 23d Ave. Tract, map filed of record in the office of the Recorder of Alameda Co, fractional ne por of lot 1, blk A-67 .... 1 94
26506 William V Goulart—In Camden 23d Ave Tract, map filed of record in the office of the Recorder of Alameda Co, n ½ of lot 31, blk A-67........1 94
BLOCK 71.
26525 James Coffin—In Ford's Addition, map filed of record in the office of the Recorder of Alameda Co, pce of ld beg at a pt on the dividing line between the Ford Tract and the Oakland Harbor Tract 620 ft w from 23d ave or Park ave as now widened to 80 ft, th w along said dividing line to ne line of U S Tidal Canal reservation, th se along curved line of said Canal Reservation to pt of beg of said curved line, th se along tangent or straight line of said Canal Reservation 20 ft, th in a right line ne to stake in center line of Ford st if produced w 620 ft w from said line of Park or 23d ave, th n 212 8-12 ft to pt of beg, por of blk 71.... 58 10
26528 Elizabeth Ford—In Ford's Addition, map filed of record in the office of the Recorder of Alameda Co, tract of ld bounded n by ld of Union Fish Co, e by Kennedy st, s by Ford st, w by ld of T Coffin, being por of blk 3-71 .... 43 70
BLOCK 74.
26539 E C Sessions Jr—In Ford's Addition, map filed of record in the office of the Recorder of Alameda Co, lot 14, blk 2-74 .... 4 82
26539 E C Sessions Jr—In Ford's Addition, map filed of record in the office of the Recorder of Alameda Co, lot 15, blk 2-74 .... 4 82
26539 E C Sessions Jr—In Ford's Addition, map filed of record in the office of the Recorder of Alameda Co, lot 16, blk 2-74 .... 4 82
26539 E C Sessions Jr—In Ford's Addition, map filed of record in the office of the Recorder of Alameda Co, lot 17, blk 2-74........ 4 82
26539 E C Sessions Jr—In Ford's Addition, map filed of record in the office of the Recorder of Alameda Co, lot 18, blk 2-74........ 4 82
26539 E C Sessions Jr—In Ford's Addition, map filed of record in the office of the Recorder of Alameda Co, lot 19, blk 2-74........ 4 82
26539 E C Sessions Jr—In Ford's Addition, map filed of record in the office of the Recorder of Alameda Co, lot 20, blk 2-74........ 4 82
26539 E C Session Jr—In Ford's Addition, map filed of record in the office of the Recorder of Alameda Co, lot 21, blk 2-74........ 4 82
26539 E C Sessions Jr—In Ford's Addition, map filed of record in the office of the Recorder of Alameda Co, lot 22, blk 2-74........ 4 82
26539 E C Sessions Jr—In Ford's Addition, map filed of record in the office of the Recorder of Alameda Co, lot 23, blk 2-74........ 4 82
26539 E C Sessions Jr—In Ford's Addition, map filed of record in the office of the Recorder of Alameda Co, lot 24, blk 2-74........ 4 82
26539 E C Sessions Jr—In Ford's Addition, map filed of record in the office of the Recorder of Alameda Co, lot 25, blk 2-74........ 4 82
26539 E C Sessions Jr—In Ford's Addition, map filed of record in the office of the Recorder of Alameda Co, lot 26, blk 2-74 .... 4 82
BLOCK 76.
26543 Rhodes & Jamieson & Co—Pce of ld beg at a pt on the s line of U S Tidal Canal, 190 80-100 ft w from Park st, th w 50 ft, th n along n projection of w line of lot 9, blk A-187, Minturn Tract, 28 49-100 ft, th s 83 deg 15½ min, e 53 88-100 ft, th n to pt of beg 14 90
26544 Rhodes & Jamieson & Co—Pce of ld beg at a pt on the sw line of Tidal Canal, 140 80-100 ft nw from Park st, th nw 50 ft, th sw to Old Township line, th se along Old Township line 50 ft, th ne to pt of beg, and imps........ 16 34
BLOCK 77.
26545 E C Sessions—In Ford's Addition, map filed of record in the office of the Recorder of Alameda Co, lots 1 to 18 inc, blk 4-77, contg 3.46 acres...102 50
BLOCK 78.
26547 North Alameda Land Company—In North Alameda Tract, map filed of record in the office of the Recorder of Alameda Co, lot 2, blk 26-78. 19 22
BLOCK 81.
26558 J E Marietta—In North Alameda Tract Sub of Blk 23, map filed of record in the office of the Recorder of Alameda Co, se 12 ft of lot 10 and all of lot 11, blk A-81, imps and poll tax 1910.. 14 58
26601 E D Brownell—In North Alameda Tract Sub of Blk 23, map filed of record in the office of the Recorder of Alameda Co, lot 20, blk B-81, imps and poll tax 1910........ 16 30
26612 J S Myers—In North Alameda Tract Sub of Blk 23, map [illegible] the Recorder of Alameda Co, lot 9, blk B-81 .... 8 33
BLOCK 88.
26667 Mathias Caldeira—In Kennedy Tract (Knowles & Potter Sub), map filed of record in the office of the Recorder of Alameda Co, lot 6, blk B-88 and imps 9 14
BLOCK 88.
26[illegible] T H Greene—In Kennedy Tract (Knowles & Potter Sub), map filed of record in the office of the Recorder of Alameda Co, lot 15, blk D-88, and imps 3 19
BLOCK 89.
26743 W C Le Boyd—In Kennedy Tract (Knowles & Potter Sub), map filed of record in the office of the Recorder of Alameda Co, lot 9, blk C-89, and imps 9 14
BLOCK 90.
26748 M R Costa—In Kennedy Tract (Knowles and Potter Sub), map filed of record in the office of the Recorder of Alameda Co, ne 25 ft of lots 1, 2 and 3, blk K-90, and imps 12 02
26752 Rita Ferreira—In Kennedy Tract (Knowles and Potter Sub), map filed of record in the office of the Recorder of Alameda Co, lot 4, blk K-90, and imps 5 21
26754 Michael J Dowd—In Kennedy Tract (Knowles and Potter Sub), map filed of record in the office of the Recorder of Alameda Co, lot 6, blk K-90 2 52
BLOCK 91.
26773 Peter Brueck—In Kennedy Tract (Knowles and Potter Sub), map filed of record in the office of the Recorder of Alameda Co, lot 13 and e 12½ ft of lot 14, blk L-91 ... 6 26
26778 Auguste M Perks—In Kennedy Tract (Knowles and Potter Sub), map filed of record in the office of the Recorder of Alameda Co, pce of ld beg at the e cor of E 10th st and 26th ave, th se 80 ft by 66 6-12 ft deep, ne por of lots 23 and 24, blk L-91 and imps........ 9 14
BLOCK 94.
26807 Code Portwood Canning Company — In Kennedy Tract (Knowles and Potter Sub) map filed of record in the office of the Recorder of Alameda Co, lot 26, blk I-94 4 82
BLOCK 101.
26870 Winsor Pottery Works—Pce of ld beg at intersection of sw line of E 12th st and w line of Park ave, th nw 160 2½-12 ft, sw 307 7-12 ft to right of way of Central Pacific Railroad Company, se 308 7-12 ft ne 58 ft to Park ave, n 244 9-12 ft to beg, por of blk 101 and imps 78 46
BLOCK 113.
26959 C J Kubik—In Freeman's Map of San Antonio, map filed of record in the office of the Recorder of Alameda Co, lot 13, blk 13-113, and imps.... 10 58
26959 C J Kubik—In Freeman's Map of San Antonio, map filed of record in the office of the Recorder of Alameda Co, lot 14, blk 13-113 .... 6 26
BLOCK 114.
26967 Ella E Greenman and Carrie A Whelan—In Freeman's Map of San Antonio, map filed of record in the office of the Recorder of Alameda Co, lot 4, blk 14-114, and imps 23 54
BLOCK 121.
27057 Lewis Hewlett—In Higley's Map of Clinton, map filed of record in the office of the Recorder of Alameda Co, sw 100 ft of lots 1 and 2, blk 41-121 .... 19 22
27058 Janie M Anderson—In Higley's Map of Clinton, map filed of record in the office of the Recorder of Alameda Co, sw 100 ft of lot 3, blk 44-121, and imps 14 90
27059 Lucy C Hewett—In Higley's Map of Clinton, map filed of record in the office of the Recorder of Alameda Co, sw 100 ft of lots 4, 5 and 6, and s 10 ft of n 60 ft of lot 3, blk 44-121, and imps........ 27 86
BLOCK 125.
27095 Henry A Bowen—In Higley's Map of Clinton, map filed of record in the office of the Recorder of Alameda Co, pce of ld beg at a pt on the ne line of E 12th st, 37 6-12 ft se from 4th ave, th se 37 6-12 ft by 100 ft ne, por of lots 2 and 3, blk 48-125, imps and poll tax 1910 .... 39 07
27095 Henry A Bowen—Pers prop... 3 57
BLOCK 127.
27134 Emma L Stewart—In Higley's Map of Clinton, map filed of record in the office of the Recorder of Alameda Co, pce of ld beg at a pt on the se line of 2d ave, 140 ft ne from E 12th st, th ne 60 ft by 120 ft se, por of lots 1 to 5 and 20 to 24, blk 50-127, and imps 19 32
BLOCK 128.
27145 Du Ray Smith—In Higley's map of Clinton, map filed of record in the office of the Recorder of Alameda Co, pce of ld beg at a pt on the sw l of E 14th st 100 ft nw fm 2d ave, th nw 45 ft by 115 ft sw, por of lots 17 and 18, blk 51-128 and imps 35 51
27145 Du Ray Smith—Pers prop... 3 57
BLOCK 129.
27149 May F Mason—In Alameda Land Company, revised Map of Blk 152, map filed of record in the office of the Recorder of Alameda Co, lot 4, blk 152-129 and imps 17 30
27176 Charles Pine—In Alameda Land Company revised Map of Blk 152, map filed of record in the office of the Recorder of Alameda Co, sw 10 ft of lot 7 and ne 30 ft of lot 8, blk 152-129 and imps 48 02
BLOCK 142.
27339 Dollie C Jones—In Higley's Map of Clinton, map filed of record in the office of the Recorder of Alameda Co, pce of ld beg at a pt on the e l of 14th st 181 2½-12 ft e fm 13th ave, th e 65 86-100 ft, ne 50 9-12 ft, nw parallel with E 15th st, 87 64-100 ft to a pt distant 147 26-100 ft se fm 13th ave, s 67 2-12 ft to beg, por of blk 64-142 and imps 7 90
27342 Alice E Archer—In Higley's Map of Clinton, map filed of record in the office of the Recorder of Alameda Co, pce of ld beg at a pt on the n l of E 14th st 75 ft e fm 13th ave, th e 106 2½-12 ft, th n to a pt dist 147 26-100 ft se fm 13th ave 67 2-12 ft, th nw parallel with E 15th st 63 ft, th at r a s 30 2½-12 ft, th at r a 29 ft w, th at r a s 76 ft to pt of beg, por of blk 64-142 and imps.... 35 06
BLOCK 148.
27427 T Roques—In Freeman's Map of San Antonio, map filed of record in the office of the Recorder of Alameda Co, lot 19, blk 21-148 and imps 5 21
27427 T Roques—In Freeman's Map of San Antonio, map filed of record in the office of the Recorder of Alameda Co, lot 20, blk 21-148........ 3 19
27427 T Roques—In Freeman's Map of San Antonio, map filed of record in the office of the Recorder of Alameda Co, lot 21, blk 21-148 and imps 5 20
BLOCK 152.
[illegible] Estella Olsen — In Cannon Tract, map filed of record in the office of the Recorder of Alameda Co, pce of ld beg at a pt on the sw l of E 15th st 282 4-12 ft nw fm 23d ave, th nw 75 ft by 150 ft sw, por of blk 152 and imps........ 18 27
BLOCK 156.
27521 Frans Ingerman—In Fountainbleau Tract, map filed of record in the office of the Recorder of Alameda Co, lot 5, blk 4-156........ 2 52
27521 Frans Ingerman—In Fountainbleau Tract, map filed of record in the office of the Recorder of Alameda Co, ne 25 ft of lots 1 to 4, blk 4-156 and imps........ 7 22
BLOCK [illegible]
27574 James Nelson — In Bernamayou Plat, map filed of record in the office of the Recorder of Alameda Co, pce of ld beg at a pt on the nw l of 24th ave 90 ft sw fm E 16th st, th sw 30 ft by 112 ft nw, por of lots 4, 5 and 6, blk C-155 and imps 7 22
27587 F E Walters—In Dow & Thomas Tract, map filed of record in the office of the Recorder of Alameda Co, nw 28 55-100 ft of sw 56 75-100 ft of lot 18, blk A-158 and imps........ 3 19
27590 Adolph Zeh — In Dow & Thomas Tract, map filed of record in the office of the Recorder of Alameda Co, sw 56 85-100 ft of lot 16, blk A-158 and imps........ 12 03
27591 May O'Goodwin—In Dow & Thomas Tract, map filed of record in the office of the Recorder of Alameda Co, lot 17, blk A-158........ 1 94
BLOCK 171.
27756 Michael H Hefferman—In Higley's Map of Clinton, map filed of record in the office of the Recorder of Alameda Co, pce of ld beg at a pt on the nw l of 12th ave 50 ft sw fm E 16th st, th sw 31 3-12 ft by 100 ft deep nw, por of lot 13 to 16, blk 67-171 and imps 19 22
BLOCK 172.
27772 Francis Thomas—In Higley's Map of Clinton, map filed of record in the office of the Recorder of Alameda Co, pce of ld beg at a pt on the se l of 10th ave 120 ft ne fm E 15th st, th ne 30 ft by 119 ft deep se, por of lots 1 to 5, blk 65-172 and imps 13 46
27774 John C Downey (an undivided ½ interest in), James H Downey (an undivided ½ interest in)—In Higley's Map of Clinton, map filed of record in the office of the Recorder of Alameda Co, lot 6 and se 6 ft of lot 5, blk 69-172 and imps 20 74
BLOCK 177.
27832 Patrick Hickey—In Higley's Map of Clinton, map filed of record in theh office of the Recorder of Alameda Co, pce of ld beg at a pt on the se l of 5th ave 50 ft ne fm E 15th st, th ne 25 ft by 100 ft deep se, por of lots 1 to 4, blk 73-177 and imps 5 21
BLOCK 178.
27847 William M Overton—In Higley's Map of Clinton, map filed of record in the office of the Recorder of Alameda Co, pce of ld beg at a pt on the nw line of 5th ave 120 ft sw from E 16th st, th sw 30 ft by 90 ft deep nw, por of lots 13 to 16, blk 74-178 and imps 17 78
BLOCK 186.
27932 Joseph Walker — In Higley's Map of Clinton, map filed of record in the office of the Recorder of Alameda Co, ne 100 ft of lot 21, blk 82-186 and imps 9 14
BLOCK 189.
27975 Gertrude Toschi, an undivided ½ int in; Myrtle E Toschi, an undivided ⅛ int in; Florence V Toschi, an undivided ⅛ int in; George E Toschi, an undivided ⅛ int in; Elizabeth G Toschi, an undivided ⅛ int in—Higley's Map of Clinton, map filed of record in the office of the Recorder of Alameda Co, lot 19, blk 85-189 and imps 3 86
27975 Gertrude Toschi, an undivided ½ int in; Myrtle E Toschi, an undivided ⅛ int in; Florence V Toschi, an undivided ⅛ int in; George E Toschi, an undivided ⅛ int in, Elizabeth G Toschi, an undivided ⅛ int in—Higley's Map of Clinton, map filed of record in the office of the Recorder of Alameda Co, lot 20, blk 85-189 and imps 5 88
27975 Gertrude Toschi, an undivided ½ int in; Myrtle E Toschi, an undivided ⅛ int in; Florence V Toschi, an undivided ⅛ int in; George E Toschi, an undivided ⅛ int in; Elizabeth G Toschi, an undivided ⅛ int in—Higley's Map of Clinton, map filed of record in the office of the Recorder of Alameda Co, lot 21, blk 85-189 .... 3 19
BLOCK 190.
27985 John Lloyd—In Higley's Map of Clinton, map filed of record in the office of the Recorder of Alameda Co, pce of ld beg at a pt on the nw line of 10th ave 75 ft sw from E 17th st, th sw 87 ft by 150 ft deep nw, por of lots 13 to 18, blk 86-190 and imps 46 59
27985 John Lloyd—Pers prop 11 25
27989 B H Burrell, et al—In Higley's Map of Clinton, map filed of record in the office of the Recorder of Alameda Co, sw 100 ft of lots 21 to 24 and sw 100 ft of nw 10 ft of lot 20, blk 86-190.. 23 54
BLOCK 197.
28081 Frank J Andrews—In Freeman's Map of San Antonio, map filed of record in the office of the Recorder of Alameda Co, lot 4 and nw ½ of lot 5, blk 34-197 and imps 9 91
BLOCK 201.
28146 Joaquin de Freitas—In Freeman's Map of San Antonio, map filed of record in the office of the Recorder of Alameda Co, lot 12, blk 63-201 and imps 5 88
28146 Joaquin de Freitas—In Freeman's Map of San Antonio, map filed of record in the office of the Recorder of Alameda Co, lot 13, blk 63-201 and imps 3 86
BLOCK 203.
28157 Charles F Bruce—In Fifty Associates' Tract, map filed of record in the office of the Recorder of Alameda Co, pce of ld beg at the pt of intersection of ne line of E 16th st with the se line of 23d ave, the ne 101 ft, se 50 ft, sw to E 16th st, th w 50 ft, to beg, por of lot 2, blk K-203..... 14 90
BLOCK 204.
28172 James and Agnes Rutherford—In Map of Re-Sub The Corley Tract, map filed of record in the office of the Recorder of Alameda Co, w 8 ft of s 15 ft of lot 6 and w 8 ft of n 20 ft of lot 7, blk 204 .... 1 94
28181 William A Stewart In Map of Re-sub The Corley Tract, map filed of record in the office of the Recorder of Alameda Co, lot 14, blk 204 and imps 16 34
28201 H C Moris Company (a corporation)—In Fifty Associates' Tract, map filed of record in the office of the Recorder of Alameda Co, pce of ld beg at the se cor of E 20th st and 24th ave, th s 40 ft by 90 ft deep e, portion of lot 1, blk L-204 and imps 13 04
28208 John H Styles—In Fifty Associates' Tract, map filed of record in the office of the Recorder of Alameda Co, pce of ld beg at a point on the se line of 24th ave 295 ft sw from E 20th st, th sw 40 ft by 150 ft deep se, por of lots 3 and 4, blk L-204 and imps 9 24
BLOCK 211.
28305 John J Burke—In Freeman's Map of San Antonio, map filed of record in the office of the Recorder of Alameda Co, pce of ld beg at the pt of intersection of se line of 18th ave with the ne line of E 17th st, th ne 35 ft by 100 ft deep se, por of lots 1 to 4, blk 41-211 and imps 5 88
28310 Robert K Baptiste—In Freeman's Map of San Antonio, map filed of record in the office of the Recorder of Alameda Co, pce of ld beg at a pt on th nw line of 19th ave 90 ft ne from E 17th st, th ne 30 ft by 120 ft deep nw, por of lots 7 to 12, blk 41-211 and imps 7 90
BLOCK 212.
28317 Harry M Croft—In Freeman's Map of San Antonio, map filed of record in the office of the Recorder of Alameda Co, ne 30 ft of lots 1 to 4, blk 42-212 and imps 27 86
28317 Harry M Croft—Pers prop ... 2 04
28329 Mrs V L Hopper—In Freeman's Map of San Antonio, map filed of record in the office of the Recorder of Alameda Co, ne 25 ft of sw ½ of lot 20 to 24, blk 42-212 and imps 4 54
BLOCK 217.
28404 Lillie J Welch—In Higley's Map of Clinton, map filed of record in the office of the Recorder of Alameda Co, ne 100 ft of lots 17 and 18, blk 95-217 and imps.... 30 74
28404 Lillie J Welch—In Higley's Map of Clinton, map filed of record in the office of the Recorder of Alameda Co, ne 55 ft of lots 13 to 16 and sw 45 ft of ne 95 ft of lots 13 to 16, blk 95-217 and imps 69 62
BLOCK 220.
28431 Lillian G Curtis—In Higley's Map of Clinton, map filed of record in the office of the Recorder of Alameda Co, lot 4, blk 98-220 .... 3 86
28431 Lillian G Curtis—In Higley's Map of Clinton, map filed of record in the office of the Recorder of Alameda Co, lot 5, blk 98-220 and imps 24 02
28431 Lillian G Curtis—In Higley's Map of Clinton, map filed of record in the office of the Recorder of Alameda Co, lot 6, blk 98-220 .... 3 56
BLOCK 221.
28447 G L Curtis—In Higley's Map of Clinton, map filed of record in the office of the Recorder of Alameda Co, pce of ld beg at a point on the nw line of 6th ave 68 ft sw from E 18th st, th sw 32 ft by 122½ ft deep nw, por of lots 13 to 17, blk 99-221 and imps 12 60
BLOCK 222.
28455 Jennie M Buswell—In Higley's Map of Clinton, map filed of record in the office of the Recorder of Alameda Co, sw 50 ft of lot 1 sw 50 ft of lot 2, sw 50 ft of lot 3 and sw 50 ft of nw 10 ft of lot 4, blk 100-222 and imps. 20 66
28455 Jennie M Buswell—In Higley's Map of Clinton, map filed of record in the office of the Recorder of Alameda Co, ne 100 ft of lot 21 and ne 100 ft of lot 22, blk 100-222 and imps 7 90
28456 Elizabeth J Buswell—In Higley's Map of Clinton, map filed of record in the office of the Recorder of Alameda Co, ne 100 ft of lots 1, 2 and 3, nw 100 ft of ne 10 ft of lot 4 and sw 50 ft of lots 21 and 22, blk 100-222. 12 91
BLOCK 227.
28533 I N Miller Jr—In Peralta Heights, sub of Lot 1, map filed of record in the office of the Recorder of Alameda Co, lot 8, blk E-227........ 32 19
28533 I N Miller Jr—Pers prop........ 3 57
28541 William H Davis—In Peralta Heights, map filed of record in the office of the Recorder of Alameda Co, w 35 ft of lot 6, blk E-227 and imps 11 93
BLOCK 228.
28598 Alice F Todd—In Peralta Heights, map filed of record in the office of the Recorder of Alameda Co, lot 24, blk D-228 and imps 39 39
28598 Alice F Todd—Pers prop 3 57
BLOCK 230.
28626 Albert F Derrick—In Higley's Map of Clinton, map filed of record in the office of the Recorder of Alameda Co, sw 35 ft of ne 63 ft of lots 13 to 16, blk 103-230 and imps 23 54
BLOCK 231.
28638 Thomas D Newsom—In Higley's Map of Clinton, map filed of record in the office of the Recorder of Alameda Co, ne 50 ft of lots 19 to 24, ne 50 ft of sw 100 ft of lots 19 and se 5 ft of ne 50 ft of sw 100 ft of lot 20, blk 104-231 and imps 23 35
BLOCK 232.
28649 Matilda E Porep—In Higley's Map of Clinton, map filed of record in the office of the Recorder of Alameda Co, sw 100 ft of lots 19 to 24, blk 105-232 and imps........ 24 98
BLOCK 234.
28666 Maggie Mann—In Higley's Map of Clinton, map filed of record in the office of the Recorder of Alameda Co, pce of ld beg at the w cor of 9th ave and E 19th st, th sw 32 ft by 100 ft deep nw, por lots 13 to 16, blk 107-234 and imps 33 63
28666 Maggie Mann—Pers Prop........ 3 57
28672 Minnie D Hoff—In Higley's Map of Clinton, map filed of record in the office of the Recorder of Alameda Co, ne 50 ft of lots 20 to 24, blk 107-234 and imps 33 62
28672 Minnie D Hoff—Pers Prop... 2 04
BLOCK 238.
28721 H C and K E Arnest—In Higley's Map of Clinton, map filed of record in the office of the Recorder of Alameda Co, pce of ld beg at a pt on the sw line of E 19th st 115 ft nw from 13th ave, th nw 86 ft, sw 93 9-12 ft, se 50 ft, sw 18 9-12 ft, se 35 ft, ne 112 6-12 ft to beg, por of lots 17 to 20, blk 111-238 and imps 13 94
BLOCK 240.
28752 Bell C Arnest—In Freeman's Map of San Antonio, map filed of record in the office of the Recorder of Alameda Co, pce of ld beg at a pt on the se line of 14th ave 107 ft more or less ne from E 19th st, th ne 35 ft more or less by 110 ft more or less se, por of blk 44-240 and imps........ 7 70
BLOCK 241.
28758 Byron G Snyder—In Freeman's Map of San Antonio, map filed of record in the office of the Recorder of Alameda Co, lot 19, blk 45-241. 4 82
28758 Byron G Snyder—In Freeman's Map of San Antonio, map filed of record in the office of the Recorder of Alameda Co, lot 20, blk 45-241 4 82
28759 Byron G Snyder—In Freeman's Map of San Antonio, map filed of record in the office of the Recorder of Alameda Co, lot 21, blk 45-241, 4 83
28759 Byron G Snyder—In Freeman's Map of San Antonio, map filed of record in the office of the Recorder of Alameda Co, lot 22, blk 45-241 4 82
BLOCK 245.
28783 Bernard V McMenamin et al—In Freeman's Map of San Antonio, map filed of record in the office of the Recorder of Alameda Co, lot 10, blk 49-245 .... 3 19
28783 Bernard V McMenamin et al—In Freeman's Map of San Antonio, map filed of record in the office of the Recorder of Alameda Co, lot 11, blk 49-245 .... 3 19
28783 Bernard V McMenamin et al—In Freeman's Map of San Antonio, map filed of record in the office of the Recorder of Alameda Co, lot 12, blk 49-245 and imps........ 7 22
28784 W A Granicher—In Freeman's Map of San Antonio, map filed of record in the office of the Recorder of Alameda Co, pce of ld beg at a pt on the nw line of 21st ave 35 ft sw from E 20th st, th sw 35 ft by 100 ft deep nw, por of lots 13 to 16, blk 49-245 and imps 5 88
28792 Holt Manufacturing Company—In Freeman's Map of San Antonio, map filed of record in the office of the Recorder of Alameda Co, ne 35 ft of lots 13 to 16, blk 49-245 and imps 9 24
BLOCK 247.
28819 Harriet A Brown—In Freeman's Map of San Antonio, map filed of record in the office of the Recorder of Alameda Co, ne 100 ft of lot 15, blk 65-247 .... 4 83
28819 Harriet A Brown—In Freeman's Map of San Antonio, map filed of record in the office of the Recorder of Alameda Co, ne 100 ft of lot 16, blk 65-247 .... 4 83
BLOCK 249.
28851 Martha C Vose—In Fifty Associates' Tract, map filed of record in the office of the Recorder of Alameda Co, se 35 ft of lot 5, blk I-249 and imps 9 81
28863 Lelia R Childs—In Fifty Associates' Tract, map filed of record in the office of the Recorder of Alameda Co, nw 50 ft of lot 10, blk I-249 and imps 11 83
BLOCK 251.
28890 W C Price—In Fifty Associates' Tract, map filed of record in the office of the Recorder of Alameda Co, se 75 ft of lot 6 and nw 25 ft of lot 7, blk H-251 and imps.. 69 62
BLOCK 253.
28942 Grace E Jennings—In Freeman's Map of San Antonio, map filed of record in the office of the Recorder of Alameda Co, pce of ld beg at a pt on the nw line of 22d ave 110 ft sw from E 21st st, th ne 50 ft by 125 ft deep nw, por of lots 13 to 17, blk 51-253 and imps 20 66
28951 Arthur Stephens—In Freeman's Map of San Antonio, map filed of record in the office of the Recorder of Alameda Co, lot 22 and nw 10 ft of lot 21, blk 51-253 and imps 27 86
28951 Arthur Stephens—Pers Prop.. 2 04
BLOCK 254.
28967 Anthony W Costa—In Freeman's Map of San Antonio Resub of Block, map filed of record in the office of the Recorder of Alameda Co, lot 8, blk 52-254 and imps........ 13 16
BLOCK 258
29028 Mary E Howe—In Freeman's Map of San Antonio, map filed of record in the office of the Recorder of Alameda Co, lot 5, blk 56-258........ 2 52
29028 Mary E Howe—In Freeman's Map of San Antonio, map filed of record in the office of the Recorder of Alameda Co, lot 6, blk 56-258........ 2 52
29029 Horace L Howe—In Freeman's Map of San Antonio, map filed of record in the office of the Recorder of Alameda Co, lot 7, blk 56-258. 2 52
29035 Harry Parrington—In Freeman's Map of San Antonio, map filed of record in the office of the Recorder of Alameda Co, lot 18 and nw 15 ft of lot 17, blk 56-258........ 3 19
BLOCK 259.
29041 Fred Lindquist—In Freeman's Map of San Antonio, map filed of record in the office of the Recorder of Alameda Co, ne 165 ft of lots 13 to 16 and fractional lot 7, blk 57-259 .... 9 11
29042 F J Woodward—In Higley's Map of Clinton, map filed of record in the office of the Recorder of Alameda Co, tract of ld bounded n by E 21st st, e by dividing line between Clinton and San Antonio, s by ld of F J Taylor, w by Commercial st, por of blk 128-259........ 4 57
BLOCK 261.
29066 William Hatteroth—In Higley's Map of Clinton, map filed of record in the office of the Recorder of Alameda Co, pce of ld beg at a pt on the se line of 13th ave 135 ft ne from E 19th st, th ne 40 ft by 160 ft deep se, por of lots 1 to 7 and 8 to 24, blk 113-261 .... 9 14
BLOCK 264.
29082 C C Easson—In Higley's Map of Clinton, map filed of record in the office of the Recorder of Alameda Co, pce of ld beg at a pt on the ne line of E 20th st 100 ft se from 11th ave, th se 25 ft by 100 ft deep ne, por of blk 127-264 .... 3 19
29083 C C Easson—In Higley's Map of Clinton, map filed of record in the office of the Recorder of Alameda Co, pce of ld beg at a pt on the ne line of E 20th st 125 ft se from 11th ave, th se 25 ft by 100 ft deep ne, por of blk 127-264 and imps........ 8 57
29093 Charles Magee—In Higley's Map of Clinton, map filed of record in the office of the Recorder of Alameda Co, pce of ld beg at a pt on the se line of 11th ave 100 ft ne from E 20th st, th ne 26 ft by 100 ft se, por of blk 127-264 and imps 8 57
BLOCK 265.
29098 J R L Jones—In Higley's Map of Clinton, map filed of record in the office of the Recorder of Alameda Co, sw 50 ft of lots 9 to 12 and se 20 ft of sw 50 ft of lot 8, blk 115-265 and imps........ 7 90
BLOCK 268.
29137 Elizabeth W Cheney—In Higley's Map of Clinton, map filed of record in the office of the Recorder of Alameda Co, pce of ld beg at the n cor of 10th ave and E 20th st th ne 150 ft by 150 ft deep nw por of Block 126-268 and imps 82 58
29137 Elizabeth W Cheney—Pers prop 5 11
BLOCK 270.
29162 Elizabeth L Makins—In Higley's Map of Clinton, map filed of record in the office of the Recorder of Alameda Co, pce of ld beg at the e cor of 8th ave and E 19th st th ne 40 ft by 115 ft deep se por of lots 1 to 5, blk 116-270 and imps 13 27
29171 Myron Whitaker—In Higley's Map of Clinton, map filed of record in the office of the Recorder of Alameda Co, pce of ld beg at the nw cor of 9th ave and E 19th st th nw 40 ft by 80 ft deep ne por of lots 11 and 12, blk 118-270 and imps 15 96
BLOCK 281.
29302 William Harold Davis—In Map of Brennan Estate Property, map filed of record in the office of the Recorder of Alameda Co, nw 60 ft of se 90 ft of lots 25, 26, 27 and 28, blk 131 B-284 .... 4 54
BLOCK 289.
29377 Wilson A Young—Northern Addition, map filed of record in the office of the Recorder of Alameda Co, lot 16, blk 69-289 .... 3 38
BLOCK 290.
29402 W A Spurlock—In Map of lots in Brooklyn, map filed of record in the office of the Recorder of Alameda Co, se 13 9-12 ft of lot 4 and nw 11 8-12 ft of lot 5, blk 68-290 .... 4 82
29404 Bertrand De Monge—In Map of lots in Brooklyn, map filed of record in the office of the Recorder of Alameda Co, sw 35 ft of lots 1, 2 and 3 and sw 35 ft of nw 11 8-12 ft of lot 4, blk 68-290 and imps 14 90
29433 Fred Palmer (Trustee)—In Map of lots in Brooklyn, map filed of record in the office of the Recorder of Alameda Co ne 46 8-12 ft of lots 51 and 54, blk 68-290 and imps 19 22
BLOCK 291.
29462 Adam Gilliland—In Fifty Associates Tract, map filed of record in the office of the Recorder of Alameda Co, e 39 6-12 ft of n 147 ft of lot 1, blk E-291 and imps........ 9 24
BLOCK 293.
29501 A Christofferson—In Fifty Associates Tract, map filed of record in the office of the Recorder of Alameda Co, se 35 ft of lot 14 and nw 15 ft of lot 13, blk G-293 imps and poll tax........ 4 50
BLOCK 295.
29545 Bertha M Gilmore—Latham Terrace, map filed of record in the office of the Recorder of Alameda Co, lot 8, blk H-295 and imps.... 16 34
BLOCK 297.
29597 A E Shumate—Northern Addition Resub of Block, map filed of record in the office of the Recorder of Alameda Co, [illegible] and imps 6 26
29597 A E Shumate—Northern Addition Resub of Block, map filed of record in the office of the Recorder of Alameda Co, lot 18, blk 73-297.. 3 38
29608 Martin Johnson — Northern Addition Sub of Block, map filed of record in the office of the Recorder of Alameda Co, lot 40, blk 74-297 and imps 12 02
BLOCK 302.
29691 H M Mosher—In Higley's Map of Clinton, map filed of record in the office of the Recorder of Alameda Co, pce of ld beg at the n cor of 11th ave and E 23d st th sw 35 ft by 100 ft deep nw por of blk 138-302 and imps 10 58
29703 E J Overend—In Higley's Map of Clinton, map filed of record in the office of the Recorder of Alameda Co, pce of ld beg at a pt on the nw line of 10th ave 100 ft sw from E 23d st th sw 33 4-12 ft by 100 ft deep nw por of blk 138-302 and imps........ 7 90
BLOCK 306.
29762 California Guarantee Investment Company—In Lake Merritt Park, map filed of record in the office of the Recorder of Alameda Co, lot 41, blk 306 and imps.... 27 94
BLOCK 307.
29778 James C Jordan—In Watson Tract, map filed of record in the office of the Recorder of Alameda Co, por of lot 3, blk 307 .... 3 38
BLOCK 308.
29802 Al H Lent—Map of Imperial Heights, map filed of record in the office of the Recorder of Alameda Co, lot 11, blk 308 .... 26 42
BLOCK 309.
29833 Gilbert and Leonard H D Thomas—In Map of Lake View Terrace, map filed of record in the office of the Recorder of Alameda Co, lot 24, blk 309 and imps 11 93
29835 J W Creelon—Geo W Austin's Subdivision of a por of Lake View Terrace, map filed of record in the office of the Recorder of Alameda Co, e 27 64-100 ft of lot 7 and w 2 37-100 ft of lot 8, blk 309 .... 5 21
29848 "The Graystone" (Incorporated)—In Map of Lake View Terrace, map filed of record in the office of the Recorder of Alameda Co, lot 23, blk 309 .... 10 58
BLOCK 310.
29876 R O Wilson — Morseland Heights map filed of record in the office of the Recorder of Alameda Co, lot 7, blk 310 .... 10 59
29876 R O Wilson—Pers prop 11 25
29876 R O Wilson — Morseland Heights, map filed of record in the office of the Recorder of Alameda Co, lot 8, blk 310 .... 9 14
29876 R O Wilson — Morseland Heights, map filed of record in the office of the Recorder of Alameda Co, lot 9, blk 310 .... 9 14
29876 R O Wilson — Morseland Heights, map filed of record in the office of the Recorder of Alameda Co, lot 21, blk 310 .... 10 58
29876 R O Wilson — Morseland Heights, map filed of record in the office of the Recorder of Alameda Co, lot 22, blk 310 .... 9 14
BLOCK 313.
29927 H H McDonald—In Ridgwood, map filed of record in the office of the Recorder of Alameda Co, lot 10, blk 313 .... 5 88
BLOCK 323.
30047 George W Austin—Geo W Austin's Resub of Block 78, Northern Addition, map filed of record in the office of the Recorder of Alameda Co, lot 16, blk 78-323........ 3 19
30047 George W Austin—Geo W Austin's Resub of Block 78, Northern Addition, map filed of record in the office of the Recorder of Alameda Co, lot 17, blk 78-323 .... 3 19
30050 George W Austin—Geo W Austin's resub of Block 78, Northern Addition, map filed of record in the office of the Recorder of Alameda Co, lot 2, blk 78-323 .... 2 57
30054 Harriet E French and Robert W French—Geo W Austin's resub of Block 78, Northern Addition, map filed of record in the office of the Recorder of Alameda Co, pce of ld beg at a pt on the w line of 14th ave, 109 62-100 ft w from E 24th st, th w 39 81-100 ft, se 108 05-100 ft, ne 35 ft, nw 89 03-100 ft to beg, por of lot 5, blk 78-323 and imps 11 24
BLOCK 325.
30076 Caroline M Brook—In map of lots in Brooklyn, map filed of record in the office of the Recorder of Alameda Co, lot 18, blk 76-325 and imps.... 7 70
30076 Caroline M Brook—In map of lots in Brooklyn, map filed of record in the office of the Recorder of Alameda Co, lot 19, blk 76-325 .... 3 31
BLOCK 327.
30120 R Hughes—Map of Highland Park Terrace, map filed in the office of the Recorder of Alameda Co, lot 14, blk 2-327 and imps 12 02
30130 Sarah A Schubert—In map of lots in Brooklyn, map filed of record in the office of the Recorder of Alameda Co, lot 46 and sw 15 ft of lots 1 to 5, blk 82-327 .... 3 19
30130 Sarah A Schubert—In map of lots in Brooklyn, map filed of record in the office of the Recorder of Alameda Co, lot 47, blk 82-327 .... 2 51
30130 Sarah A Schubert—In map of lots in Brooklyn, map filed of record in the office of the Recorder of Alameda Co, lot 48, blk 82-327 and imps 7 22
30130 Sarah A Schubert—In map of lots in Brooklyn, map filed of record in the office of the Recorder of Alameda Co, lot 49, blk 82-327 .... 2 52
30135 William A Johnson—Map of the Highland Park Terrace, map filed of record in the office of the Recorder of Alameda Co, lot 16, blk 2-327 5 21
BLOCK 328.
30164 Hiram Tubbs Estate and C H King—In map of lots in Brooklyn, map filed of record in the office of the Recorder of Alameda Co, nw 7¼ ft of lot 45 and se 22½ ft of lot 49, blk 81-328 .... 3 38
BLOCK 331.
30203 Frederick B Bartels (Administrator)—In Higley's map of Clinton, map filed of record in the office of the Recorder of Alameda Co, pce of ld beg at w cor of E 25th st and 14th ave, th sw 35 16-100 ft, nw 130 ft, ne 34 ft, more or less, se 135 42-100 ft to beg, por of blk 151-331 and imps 3 86
BLOCK 334.
30240 Isabella Cordes—In Higley's map of Clinton, map filed of record in the office of the Recorder of Alameda Co, pce of ld beg at a pt on the nw line of 11th ave, 150 ft ne from E 24th st, th ne 33 4-12 ft by 150 ft deep nw, por of blk 149-334 and imps 10 58
BLOCK 335.
30252 J R Woolsey—In Higley's map of Clinton, map filed of record in the office of the Recorder of Alameda Co, pce of ld beg at a pt on the nw line of 10th ave, 150 ft ne from E 24th st, th ne 75 ft by 150 ft deep nw, por of blk 149-335 and imps 11 83
BLOCK 344.
30326 H B Warren—In Templeton Tract, map filed of record in the office of the Recorder of Alameda Co, n 15 ft of lot 2 and s 15 ft of lot 3, blk 344 7 70
BLOCK 345.
30353 Susan W Coon—In Templeton Tract, map filed of record in the office of the Recorder of Alameda Co, lot 33, blk 345 and imps 10 58
30362 G F Abbott and W F Dixon—In Templeton Tract, map filed of record in the office of the Recorder of Alameda Co, sw 12 8-12 ft of lot 42 and ne 19 6-12 ft of lot 43, blk 345 and imps 23 54
30362 G F Abbott and W F Dixon—Pers prop 2 04
30374 George W Austin—In Templeton Tract, map filed of record in the office of the Recorder of Alameda Co, s 34 52-100 ft of lot 54, blk 345.. 3 19
30383 W J Baker—In Templeton Tract (sub of lot 21), map filed of record in the office of the Recorder of Alameda

Co, s 15 6½-12 ft of lot 7 and w 12 5½-12 ft of lot 8, blk 345 and imps 7 90

BLOCK 316.

30339 Margaret J Hubert—In Frost's 13th Ave Tract, map filed of record in the office of the Recorder of Alameda Co, lot 6, blk 36-346 and imps ... 17 78

BLOCK 349.

30443 Bank of Martinez—In map of lots in Brooklyn, map filed of record in the office of the Recorder of Alameda Co, sw 15 ft of nw 27½ ft of lot 24 and nw 27½ ft of lot 25, blk 84-349 .... 1 94

BLOCK 350.

30460 Mable D Nelson—Map of the Highland Park Terrace, map filed of record in the office of the Recorder of Alameda Co, e ½ of lot 5, blk 3-350, and imps 7 90

BLOCK 351.

30472 William M Butters—In map of the Highland Park Terrace, map filed of record in the office of the Recorder of Alameda Co, lot 41, blk 5-351 .... 6 26

30480 E T Turner—In map of the Highland Park Terrace, map filed of record in the office of the Recorder of Alameda Co, lot 22, blk 6-351 and imps 9 14

30503 Bertrand L York—In map of the Highland Park Terrace, map filed of record in the office of the Recorder of Alameda Co, lot 13, blk 5-351 .... 6 26

30503 J D Parrott—In map of the Highland Park Terrace, map filed of record in the office of the Recorder of Alameda Co, n 48 44-100 ft of lot 20, blk 6-351 and imps 22 10

BLOCK 352.

30516 J F Kennedy Estate Company—In map of lots in Brooklyn, map filed of record in the office of the Recorder of Alameda Co, lots 9 and 10, blk 89-352 and imps 10 58

30524 R H Cross—In map of lots in Brooklyn, map filed of record in the office of the Recorder of Alameda Co, lot 41 and e 5 ft of lot 42, blk 89-352 .... 2 52

30528 R H Cross—In map of lots in Brooklyn, map filed of record in the office of the Recorder of Alameda Co, lot 46 and w 5 ft of lot 45, blk 89-352 and imps 4 54

BLOCK 354.

30545 Herbert Judge—In map of por of Highland Park, map filed of record in the office of the Recorder of Alameda Co, pce of ld beg at a pt on the se line of 14th ave, 1396 ft ne from E 24th st, th ne 40 ft by 103 81-100 ft deep se, por of lot 14, blk 354 and imps 8 57

BLOCK 355.

30571 Marion C Shaw—In map of por of Highland Park (sub of por of block), map filed of record in the office of the Recorder of Alameda Co, w 35 ft of lots 4 and 5, blk 87-355 and imps 9 14

30575 Christine Damon—In Highland Park, Hogan's Sub, map filed of record in the office of the Recorder of Alameda Co, e 5 ft of lot 21 and w 30 ft of lot 22, blk 87-355 and imps 12 02

30576 George Traham et al—In Highland Park, Hogan's Sub, map filed of record in the office of the Recorder of Alameda Co, lot 24, blk 87-355 and imps 6 55

BLOCK 357.

30653 E G Walk—In Map of Por of Highland Park, map filed of record in the office of the Recorder of Alameda Co, pce of ld beg at a pt on the n line of E 28th st, 440 ft e from 13th ave, th e 40 ft by 150 ft, more or less n, por of blk 95-357 and imps 3 86

BLOCK 364.

30698 A V Morton—In Northern Addition, map filed of record in the office of the Recorder of Alameda Co, lot 7, blk 91-364 and imps. 13 46

30698 A V Morton—Pers prop..... 2 04

30698 A V Morton—In Northern Addition, map filed of record in the office of the Recorder of Alameda Co, w 15 ft of lot 81, blk 91-364...... 3 38

BLOCK 367.

30721 Johanna M Johnson — In Northern Addition, Resubdivision of por of Block, map filed of record in the office of the Recorder of Alameda Co, lot 11, w 21 ft of lot 10 and e 26 ft of lot 12, blk 100-367 and imps 11 26

BLOCK 369.

30728 Joseph J Walk—In Northern Addition, map filed of record in the office of the Recorder of Alameda Co, pce of ld beg at a pt on the ne l of E 30th st 127 8-12 ft nw fm charter line of city of Oakland, th nw 148 10-12 ft, ne 276 6-12 ft to s bd l of Lynn, th ne on same l about 149 77-100 ft to charter line, th s on same l about 230 ft, th nw 79 75-100 ft, sw 115 ft to beg, por of blk 105-369 and imps 23 35

BLOCK 370.

30736 Annie L Newquist—In Lynn Homestead, map filed of record in the office of the Recorder of Alameda Co, e 25 ft of lot 1, blk O-370.. 1 17

30736 Annie L Newquist—In Lynn Homestead, map filed of record in the office of the Recorder of Alameda Co, lot 2 and nw 24 ft more or less of lot 3, blk O-370 and imps 5 21

30736 Annie L Newquist—In Lynn Homestead, map filed of record in the office of the Recorder of Alameda Co, lot 21, e 25 ft of lot 22 and nw 24 ft more or less of lot 20, blk O-370......... 3 19

30738 Bertha L Thomas—In Map of Eastern por of Lynn Homestead, map filed of record in the office of the Recorder of Alameda Co, lot 67, blk O-370.......... 3 38

30738 Bertha L Thomas—In Map of Eastern por of Lynn Homestead, map filed of record in the office of the Recorder of Alameda Co, fractl part of lots 71, 72, 73 and 74, blk O-370........ 4 82

30742 Annie L Newquist—In Map of Eastern por of Lynn Homestead, map filed of record in the office of the Recorder of Alameda Co, s 60 ft of w 50 ft of lot 22; and in Lynn Homestead, map filed of record in the office of the Recorder of Alameda Co, s 60 ft of lots 51 and 52, blk O-370....... 1 94

BLOCK 371.

30745 H S Cleveland—In Lynn Homestead, map filed of record in the office of the Recorder of Alameda Co, lot 2, blk N-371........... 10 58

BLOCK 374.

30788 Edna F Beckett—In Map of Eastern por of Lynn Homestead, map filed of record in the office of the Recorder of Alameda Co, lot 8, blk K-374........... 1 85

BLOCK 375.

30804 Phoebe Miller — In Lynn Homestead, map filed of record in the office of the Recorder of Alameda Co, lot 7, blk L-375 .... 12 02

30806 Alice A King—In Map of Eastern por of Lynn Homestead, map filed of record in the office of the Recorder of Alameda Co, lot 63, blk L-375 and imps.... 9 14

30806 Alice A King—In Map of Eastern por of Lynn Homestead, map filed of record in the office of the Recorder of Alameda Co, lot 64, blk L-375.............. 4 82

30806 Alice A King—In Map of Eastern por of Lynn Homestead, map filed of record in the office of the Recorder of Alameda Co, lot 65, blk L-375............. 4 82

30806 Alice A King—In Map of Eastern por of Lynn Homestead, map filed of record in the office of the Recorder of Alameda Co, lot 66, blk L-375.............. 4 82

30810 D Friedenrich—In Map of Eastern por of Lynn Homestead, map filed of record in the office of the Recorder of Alameda Co, lot 55, blk L-375............... 1 94

30810 D Friedenrich—In Map of Eastern por of Lynn Homestead, map filed of record in the office of the Recorder of Alameda Co, lot 56, blk L-375.............. 1 94

30810 D Friedenrich—In Map of Eastern por of Lynn Homestead, map filed of record in the office of the Recorder of Alameda Co, lot 57, blk L-375 .... 1 94

30810 D Friedenrich—In Map of Eastern por of Lynn Homestead, map filed of record in the office of the Recorder of Alameda Co, lot 58, blk L-375.............. 1 94

BLOCK 382.

30885 Edward N Engs—In Map of Eastern por of Lynn Homestead, map filed of record in the office of the Recorder of Alameda Co, lot 17, blk F-382 .... 1 94

30885 Edward N Engs—In Map of Eastern por of Lynn Homestead, map filed of record in the office of the Recorder of Alameda Co, lot 18, blk F-382............ 1 94

30885 Edward N Engs—In Map of Eastern por of Lynn Homestead, map filed of record in the office of the Recorder of Alameda Co, lot 19, blk F-382............ 1 94

30885 Edward N Engs—In Map of Eastern por of Lynn Homestead, map filed of record in the office of the Recorder of Alameda Co, lot 20, blk F-382 and imps.... 4 82

BLOCK 383.

30858 James A Jones—In New Town of Lynn, map filed of record in the office of the Recorder of Alameda Co, pce of ld beg at the pt of intersection of e l of 13th ave with the n l of Clinton st, th e 112 17-100 ft, n 25 ft, w to 13th ave, th sw 33 4-12 ft to beg, por of lots 1, 2, 3 and 4, blk A-383 and imps........... 5 21

30890 Unknown Owners—In New Town of Lynn, map filed of record in the office of the Recorder of Alameda Co, lot 7, blk A-383....... 3 38

BLOCK 385.

30912 Maud E Cross—In New Town of Lynn, map filed of record in the office of the Recorder of Alameda Co, lot 18, blk C-385.......... 3 38

30912 Maud E Cross—In New Town of Lynn, map filed of record in the office of the Recorder of Alameda Co, lot 19, blk C-385.......... 3 38

30912 Maud E Cross—In New Town of Lynn, map filed of record in the office of the Recorder of Alameda Co, lot 20, blk C-385.......... 3 38

BLOCK 388.

30965 Helen W and C E Merwin—In Bella Vista Park, map filed of record in the office of the Recorder of Alameda Co, sw 16 ft of lot 17 and ne 16 ft of lot 18, blk A-388 and imps........... 19 22

BLOCK 389.

30971 Elva D Shearer—In Bella Vista Park, map filed of record in the office of the Recorder of Alameda Co, lot 4, blk B-389 and imps. 19 99

30971 Elva D Shearer—In Bella Vista Park, map filed of record in the office of the Recorder of Alameda Co, e ½ of lot 5, blk B-389....... 3 19

BLOCK 390.

30987 Central Bank—In Bella Vista Park, map filed of record in the office of the Recorder of Alameda Co, lot 35, blk C-390, and imps..... 56 66

BLOCK 394.

31014 William Davis—In Bella Vista Park, map filed of record in the office of the Recorder of Alameda Co, lot 5, blk H-394 and imps.... 15 29

BLOCK 395.

31017 Alice E James—In Bella Vista Park, map filed of record in the office of the Recorder of Alameda Co, lot 22, blk G-395............. 5 88

BLOCK 409.

31050 H Avery Whitney—In Capital Homestead, map filed of record in the office of the Recorder of Alameda Co, w 93 ft of lot 86, blk 409, and imps 19 32

BLOCK 412.

31083 John Dryer—In Capital Homestead, map filed of record in the office of the Recorder of Alameda Co, lot 33, blk 412 .... 7 70

BLOCK 413.

31098 Herbert D Delancy—Capital Homestead, map filed of record in the office of the Recorder of Alameda Co, lot 60, blk 413 .... 3 86

31098 Herbert D Delancy—Capital Homestead, map filed of record in the office of the Recorder of Alameda Co, lot 65, blk 413 .... 3 86

31099 Clinton C Delancy—Capital Homestead, map filed of record in the office of the Recorder of Alameda Co, lot 61, blk 413 .... 3 86

31101 Elizabeth Williams — Capital Homestead, map filed of record in the office of the Recorder of Alameda Co, lot 64, blk 413 .... 3 86

BLOCK 414.

31113 E C and Jeannette Wright—Capital Homestead, map filed of record in the office of the Recorder of Alameda Co, s 15 ft of lot 28, blk 414 3 38

31113 E C and Jeannette Wright—Capital Homestead, map filed of record in the office of the Recorder of Alameda Co, n 10 ft of lot 29, blk 414.... 3 38

BLOCK 415.

31119 Sarah C Hummel — Capital Homestead, map filed of record in the office of the Recorder of Alameda Co, lot 7, blk 415 .... 3 19

31120 Sarah C Hummel — Capital Homestead, map filed of record in the office of the Recorder of Alameda Co, lot 8, blk 415 .... 3 86

31122 E Rohts—Capital Homestead map filed of record in the office of the Recorder of Alameda Co, lot 10, blk 415 3 86

BLOCK 416.

31138 Katherine Seltz and William M Butters Jr et al—Capital Homestead, map filed of record in the office of the Recorder of Alameda Co, lot 53, blk 416 .... 7 70

31138 Katherine Seltz and William M Butters Jr et al—Capital Homestead, map filed of record in the office of the Recorder of Alameda Co, lot 54, blk 416 .... 7 70

31139 Inez Gehring—Capital Homestead, map filed of record in the office of the Recorder of Alameda Co, lot 55, blk 416. 3 86

BLOCK 423.

31165 Maria E McCrea—In Map of Lake Shore Park Heights, map filed of record in the office of the Recorder of Alameda Co, lot 6, blk 423.. 5 21

BLOCK 425.

31181 Idella Morgan—In Kelley's 5.25 Acre Piece, map filed of record in the office of the Recorder of Alameda Co, lot 15, blk 425 .... 2 52

31182 Idella Morgan—In Kelley's 5.25 Acre Piece, map filed of record in the office of the Recorder of Alameda Co, lot 14, blk 425 .... 2 52

31183 E A Robbins—In Kelley's 5.25 Acre Piece, map filed of record in the office of the Recorder of Alameda Co, n frac por of lot 16, blk 425......... 1 94

BLOCK 426.

31195 Susie MacBlabon—In Kelley's 5.25 Acre Piece, map filed of record in the office of the Recorder of Alameda Co, s 50 ft of lots 25, 26 and 27, blk 426 .... 3 86

BLOCK 432.

31361 G Ghiglieri, an undivided ¼ int in; Adelina Palmeri, an undivided ¼ int in; M Calleri, an undivided ¼ int in; Faustino Ziliani, an undivided ¼ int in; W G Wood, an undivided ⅛ int in—In Loma Vista Tract, map filed of record in the office of the Recorder of Alameda Co, lot 18, blk 432..................... 3 19

31363 G Ghiglieri, an undivided ¼ int in; Adelina Palmeri, an undivided ¼ int in; M Calleri, an undivided ¼ int in; Faustino Ziliani, an undivided ¼ int in; W G Wood, an undivided ⅛ int in—In Loma Vista Tract, map filed of record in the office of the Recorder of Alameda Co, lot 28, blk 432 .... 7 70

31367 Sara E Fiske—Loma Vista Tract, map filed of record in the office of the Recorder of Alameda Co, lot 20, blk 432 .... 6 26

BLOCK 433.

31373 G Ghiglioni, an undivided ¼ int in; Adelina Palmeri, an undivided ¼ int in; M Calleri, an undivided ¼ int in; Faustino Zeliani, an undivided ¼ int in; W G Wood, an undivided ¼ int in—In Loma Vista Tract, map filed of record in the office of the Recorder of Alameda Co, lot 6, blk 433 .... 3 38

31379 Tharma M Wood—Loma Vista Tract, map filed of record in the office of the Recorder of Alameda Co, lot 12, blk 433. 2 52

31379 Tharma M Wood—Loma Vista Tract, map filed of record in the office of the Recorder of Alameda Co, lot 17, blk 433. 3 19

BLOCK 462.

31405 Campbell Jomeroy (Trustee)—In Clinton Mound Tract, map filed of record in the office of the Recorder of Alameda Co, lot 9, blk F-462 .... 6 55

BLOCK 469.

31461 Anna E Cozard—In Lake View Tract, map filed of record in the office of the Recorder of Alameda Co, e ½ of lot 1 and e ½ of lot 2, blk 17-469, and imps 19 99

31468 Eleth L Jackson—In Lake View Tract, map filed of record in the office of the Recorder of Alameda Co, lot 11 and n 10 ft of w 150 ft of lot 10, blk 17-469, and imps 15 96

BLOCK 476.

31500 R A Jackson—East Oakland Heights, map filed of record in the office of the Recorder of Alameda Co, lot 7, blk 2-476 .... 9 14

BLOCK 479.

31532 Julia Read—East Oakland Heights, map filed of record in the office of the Recorder of Alameda Co, lot 10, blk 5-479, and imps 9 24

BLOCK 480.

31540 E Hennings et al — East Oakland Heights, map filed of record in the office of the Recorder of Alameda Co, w 5 ft of lot 1 and e 35 ft of lot 2, blk 4-480.. 4 54

31547 Roy B Wright—East Oakland Heights, map filed of record in the office of the Recorder of Alameda Co, lot 7, blk 4-480 and imps.. 19 22

BLOCK 481.

31560 A B Costigan—East Oakland Heights, map filed of record in the office of the Recorder of Alameda Co, lot 4, blk 1-481 .... 3 38

31560 A B Costigan—East Oakland Heights, map filed of record in the office of the Recorder of Alameda Co, lot 5, blk 1-481 .... 3 38

31573 W S King—East Oakland Heights, map filed of record in the office of the Recorder of Alameda Co, lot 32, sw 0-868 ft of lot 31 and ne 12-278 ft of lot 33, blk 1-481 and imps 22 10

BLOCK 482.

31591 Alfred E Johnson—Cameron Tract, map filed of record in the office of the Recorder of Alameda Co, pce of ld beg at a pt on the ne line of Hopkins st 130 ft nw fm Bruce st th nw 43 ft by 100 ft ne por of blk 1-482 and imps 6 55

BLOCK 483.

31608 Mary F Stein—In Mesa Alta Tract, map filed of record in the office of the Recorder of Alameda Co, lot 18, blk 483 .... 3 86

31609 Maud Garrisch—In Mesa Alta Tract, map filed of record in the office of the Recorder of Alameda Co, lot 7, blk 483 and imps 3 19

BLOCK 485.

31639 Emmett C Rittenhouse—Cameron Tract, map filed of record in the office of the Recorder of Alameda Co, pce of ld beg at a pt on the n line of Cameron st 240 ft e from Bruce st th e 27 ft by 100 ft n por of plot 15, blk 485 and imps.... 4 54

31645 C L Lawrence — Cameron Tract, map filed of record in the office the Recorder of Alameda Co, pce of ld beg at a pt on the e line of Bruce st 33 4-12 ft s from Millbury st th s 33 4-12 ft by 120 ft e por of plot 15, blk 485 and imps 3 19

BLOCK 486.

31652 Belle Muscott — Cameron Tract, map filed of record in the office of the Recorder of Alameda Co, pce of ld beg at a pt on the n line of Cameron st 274 ft w from 14th ave th w 64 ft by 211 ft n por of plot 14, blk 486 and imps 6 55

BLOCK 489.

31683 George Durand—Map of Wilmarth Park, map filed of record in the office of the Recorder of Alameda Co, lot 30, blk 489 and imps...... 3 57

31685 George Larsen—Map of Wilmarth Park, map filed of record in the office of the Recorder of Alameda Co, lot 53, blk 489 and imps 7 70

BLOCK 490.

31717 V J Murphy—Map of Wilmarth Park, map filed of record in the office of the Recorder of Alameda Co, lot 88, blk 499 and imps...... 19 22

BLOCK 491.

31721 Joseph P. Treanor—In Cameron Tract, Resub of Lot 4, map filed of record in the office of the Recorder of Alameda Co, lot 9, blk 491.. 4 82

BLOCK 493.

31769 Robert S Hoyt—In Mesa Alta Tract No 2, map filed of record in the office of the Recorder of Alameda Co, lot 6, blk 493 .... 4 82

31775 Mary F Stein—In Mesa Alta Tract No 2, map filed of record in the office of the Recorder of Alameda Co, lot 3, blk 493 .... 2 52

31776 Mary F Stein—In Mesa Alta Tract No 2, map filed of record in the office of the Recorder of Alameda Co, lot 26, blk 493 .... 1 85

BLOCK 510.

31845 C N Lake—In Beulah Park (Map No 2), map filed of record in the office of the Recorder of Alameda Co, lot 46, blk D-510 .... 1 22

31868 Amelia Reagan—In Beulah Park (Map No 2), map filed of record in the office of the Recorder of Alameda Co, lot 213, blk N-510 ...... 1 22

BLOCK 520.

31914 Isabella K Lerk—In Map of Fourth Avenue Terrace, map filed of record in the office of the Recorder of Alameda Co, lot 6 and s 20 ft of lot 5, blk O-520 .... 13 46

31917 Maud Robbins—In Map of Fourth Avenue Terrace, map filed of record in the office of the Recorder of Alameda Co, lot 9, blk O-520 ...... 4 54

31918 Frank M Campbell—In Map of Fourth Avenue Terrace, map filed of record in the office of the Recorder of Alameda Co, lot 24, blk O-520 and imps .... 7 [illegible]

BLOCK 522.

31959 Mary J Humphreys—In Map of Fourth Avenue Terrace, map filed of record in the office of the Recorder of Alameda Co, lot 1, blk M-522 and imps 26 42

BLOCK 523.

32001 East Piedmont Land Company—In Map of Fourth Avenue Terrace, map filed of record in the office of the Recorder of Alameda Co, lot 30, blk L-523 .... 3 8[illegible]

BLOCK 525.

32085 Anthony F Lewis—In Map of Fourth Avenue Terrace, map filed of record in the office of the Recorder of Alameda Co, lot 18, blk I-525 and imps 10 53

32102 Eugenie Cornell—In Map of Fourth Avenue Terrace, map filed of record in the office of the Recorder of Alameda Co, lot 13, blk J-525 and imps 13 22

BLOCK 526.

32146 East Piedmont Land Company—In Map of Fourth Avenue Terrace, map filed of record in the office of the Recorder of Alameda Co, lot 28, blk H-526 .... 4 54

BLOCK 528.

32206 East Piedmont Land Company—In Map of Fourth Avenue Terrace, map filed of record in the office of the Recorder of Alameda Co, lot 26, blk F-528 .... 3 19

BLOCK 529.

32236 L W Cummings—In Map of Fourth Avenue Terrace, map filed of record in the office of the Recorder of Alameda Co, lot 24, blk E-529 .... 5 21

32242 Jay H Hoard—In Map of Fourth Avenue Terrace, map filed of record in the office of the Recorder of Alameda Co, lot 4, blk E-529 9 14

32253 Julia G Frandsen—In Map of Fourth Avenue Terrace, map filed of record in the office of the Recorder of Alameda Co, lot 11, blk E-529 and imps 11 26

BLOCK 531.

32277 J W Baxley—In Map of Fourth Avenue Terrace, map filed of record in the office of the Recorder of Alameda Co, lot 11, blk C-531 9 14

32291 Fred L Hall—In Map of Fourth Avenue Terrace, map filed of record in the office of the Recorder of Alameda Co, lot 5, blk C-531 and imps 15 96

32292 Henry P Marshall—In Map of Fourth Avenue Terrace, map filed of record in the office of the Recorder of Alameda Co, lot 25, blk C-531...... 4 54

32295 A F Ambrose—In Map of Fourth Avenue Terrace, map filed of record in the office of the Recorder of Alameda Co, lot 8, blk C-531 .... 9 14

BLOCK 532.

32313 East Piedmont Land Company—In Map of Fourth Avenue Terrace, map filed of record in the office of the Recorder of Alameda Co, lot 21, blk B-532...... 8 19

32323 Ed F Domingues—In Map of Fourth Avenue Terrace, map filed of record in the office of the Recorder of Alameda Co, lot 13, blk B-532 .... 9 14

BLOCK 536.

32419 East Piedmont Land Company—In Map of Fourth Avenue Terrace Extension, map filed of record in the office of the Recorder of Alameda Co, lot 229, blk 536 .... 6 26

32423 R M Donnelly—In Map of Fourth Avenue Terrace Extension, map filed of record in the office of the Recorder of Alameda Co, lot 223, blk 536.............. 3 19

BLOCK 537.

32444 Piedmont Heights Building Company—In Map of Fourth Avenue Terrace Extension, map filed of record in the office of the Recorder of Alameda Co, lot 200, blk 537 .... 3 19

BLOCK 538.

32461 Thomas H B Varney—In Map of Fourth Avenue Terrace Extension, map filed of record in the office of the Recorder of Alameda Co, lot 179, blk 538............. 4 82

BLOCK 540.

32508 East Piedmont Land Company—In Map of Fourth Avenue Terrace Extension, map filed of record in the office of the Recorder of Alameda Co, lot 14, blk 540 and imps............. 15 29

BLOCK 541.

32543 Piedmont Heights Building Company — In Map of Fourth Avenue Terrace Extension, map filed of record in the office of the Recorder of Alameda Co, lot 41, blk 541............. 8 86

32547 Sidney M Graves—In Map of Fourth Avenue Terrace Extension, map filed of record in the office of the Recorder of Alameda Co, lot 48, blk 541 and imps... 9 91

BLOCK 542.

32553 East Piedmont Land Company—In Map of Fourth Avenue Terrace Extension, map filed of record in the office of the Recorder of Alameda Co, lot 66, blk 542 3 19

32560 East Piedmont Land Company—In Map of Fourth Avenue Terrace Extension, map filed of record in the office of the Recorder of Alameda Co, lot 69, blk 542 3 19

32561 Piedmont Heights Building Company—In Map of Fourth Avenue Terrace Extension, map filed of record in the office of the Recorder of Alameda Co, lot 53, blk 542 3 19

32562 William Wertsch—In Map of Fourth Avenue Terrace Extension, map filed of record in the office of the Recorder of Alameda Co, lot 67, blk 542 and imps....... 15 29

BLOCK 543.

32573 East Piedmont Land Company—In Map of Fourth Avenue Terrace Extension, map filed of record in the office of the Recorder of Alameda Co, lot 53, blk 543 3 19

32577 East Piedmont Land Company—In Map of Fourth Avenue Terrace Extension, map filed of record in the office of the Recorder of Alameda Co, lot 89, blk 543 3 19

BLOCK 544.

32623 Anna M Robinson—In Map of Fourth Avenue Terrace Extension, map filed of record in the office of the Recorder of Alameda Co, e 30 ft of lot 122 and w 10 ft of lot 123, blk 544 and imps 16 63

32630 Robert McQuarrie—In Map of Fourth Avenue Terrace Extension, map filed of record in the office of the Recorder of Alameda Co, lot 129, blk 544................ 6 26

BLOCK 546.

32659 Charlotte F Clark (Estate of)—Map of Fourth Ave Park, map filed of record in the office of the Recorder of Alameda Co, lot 13, blk B-546............. 3 19

ANNEX OF 1909.

MAP OF TUXEDO PARK ADDITION.

32761 A G Adams—Map of Tuxedo Park Addition, map filed of record in the office of the Recorder of Alameda Co, e 5 ft of w 10 ft of lot 5, blk A 1 34

32762 Kittie E Newsom—Map of Tuxedo Park Addition, map filed of record in the office of the Recorder of Alameda Co, lot 6 and w 5 ft of lot 5, blk A and imps.... 5 94

32763 Antone Walberg — Map of Tuxedo Park Addition, map filed of record in the office of the Recorder of Alameda Co, lot 7, blk A and imps 11 32

32763 Antone Walberg — Map of Tuxedo Park Addition, map filed of record in the office of the Recorder of Alameda Co, lot 8, blk A...... 8 00

32763 Antone Walberg — Map of Tuxedo Park Addition, map filed of record in the office of the Recorder of Alameda Co, lot 9, blk A.... 8 00

32766 John W Stetson—Map of Tuxedo Park Addition, map filed of record in the office of the Recorder of Alameda Co, w 50 ft of lot 10, w 50 ft of lot 11, w 50 ft of lot 12 and w 50 ft of lot 13, blk A and imps 9 83

32780 Frank J Taylor—Map of Tuxedo Park Addition, map filed of record in the office of the Recorder of Alameda Co, e 25 ft of lot 11, e 25 ft of lot 12 and n 15 ft of e 25 ft of lot 13, blk C 1 34

32781 Ella D Shearer—Map of Tuxedo Park Addition, map filed of record in the office of the Recorder of Alameda Co, ne 15 ft of lot 16, blk C 1 28

32781 Ella D Shearer—Map of Tuxedo Park Addition, map filed of record in the office of the Recorder of Alameda Co, lot 17, blk C.... 1 67

32781 Ella D Shearer—Map of Tuxedo Park Addition, map filed of record in the office of the Recorder of Alameda Co, lot 18, blk C..... 1 66

32785 Eva H Brand—Map of Tuxedo Park Addition, map filed of record in the office of the Recorder of Alameda Co, lot 9, blk D...... 8 00

32786 Frank J Taylor—Map of Tuxedo Park Addition, map filed of record in the office of the Recorder of Alameda Co, lot 10, blk D.... 8 00

PUTNAM TRACT.

32792 W F Breck—Putnam Tract, map filed of record in the office of the Recorder of Alameda Co, lot 4, blk 8... 4 66

32804 Hattie M Frazer—Putnam Tract, map filed of record in the office of the Recorder of Alameda Co, lot 3, blk 10 and imps......... 7 11

IN RANCHO SAN ANTONIO.

32837 George Neuschutz—In Rancho San Antonio, map filed of record in the office of the Recorder of Alameda Co, pce of ld beg at a pt on the se l of 29th ave 65 ft ne fm E 12th st, th ne 35 ft by 110 ft se..................... 8 83

32847 R T Harding—In Rancho San Antonio, map filed of record in the office of the Recorder of Alameda Co, pce of ld beg at a pt on the ne l of E 27th st 40 ft se fm Central ave, th se 40 ft by 100 ft ne, and imps........ 17 15

32857 Charles H Taylor—In Rancho San Antonio, map filed of record in the office of the Recorder of Alameda Co, pce of ld beg at a pt on the se l of Central ave 135 ft ne fm E 27th st, the ne 35 ft by 100 ft se, and imps 7 50

32882 Catherine S Minney — In Rancho San Antonio, map filed of record in the office of the Recorder of Alameda Co, pce of ld beg at a pt on the w line of Fruitvale ave 75 ft s from E 27th st, th s 73 3-10 ft by 150 ft w, and imps 17 89

32883 Dennis McCarthy (estate of)—In Rancho San Antonio, map filed of record in the office of the Recorder of Alameda Co, pce of ld beg at a pt on the w line of Fruitvale ave 151 3-10 ft s from E 27th st, th sw 150 ft, nw 492 88-100 ft to center line of Sausal creek, th n along center line of said creek to the s line of ld of Carroll, th se 440 ft to beg, contg 1½ acres and imps 75 43

32883 Dennis McCarthy (estate of)—Pers Prop 4 05

32895 Grace L Stillwell—In Rancho San Antonio, map filed of record in the office of the Recorder of Alameda Co, pce of ld beg at a pt on the w line of Fruitvale ave 439 86-100 ft s from Hopkins st, th s 280 ft, w 340 ft, nw 35 ft, w 57 01-100 ft to center line of Sausal creek, th ne along center line of said creek 225 ft more or less, e 356 ft to beg, contg 2 071-1000 acres, and imps 183 70

32895 Grace L Stillwell—Pers Prop.. 18 26

32912 William M Taylor—In Rancho San Antonio, map filed of record in the office of the Recorder of Alameda Co, pce of ld beg at a pt on the e line of Diamond ave 238 75-100 ft s from Hopkins st, th s 41 ft by 140 ft e and imps 6 33

32921 John Fritsch et al—In Rancho San Antonio, map filed of record in the office of the Recorder of Alameda Co, tract of ld bounded ne by ld of Whitley and Glynn, se by Sausal creek, sw by ld of Lyng and nw by ld of Jackson 2 17

32924 Carrie M Ford—In Rancho San Antonio, map filed of record in the office of the Recorder of Alameda Co, pce of ld beg at a pt on the w line of County Road No 708 100 ft w from center line of Sausal creek, th nw 130 ft, ne 100 ft to center line of Sausal creek, th se along center line of said creek 130 ft to beg, and imps......... 23 31

FRUITVALE HOMESTEAD ASSOCIATION.

32937 Silas T Watson — Fruitvale Homestead Association, map filed of record in the office of the Recorder of Alameda Co, sw 30 ft of ne 58 ft of lot 9 and imps............. 3 61

32938 Chester R Deering—Fruitvale Homestead Association, map filed of record in the office of the Recorder of Alameda Co, ne 28 ft of lot 9. 2 17

MAP OF THE HIGHLAND PARK TERRACE.

32962 Phoebe E Stocker—Map of the Highland Park Terrace, map filed of record in the office of the Recorder of Alameda Co, lot 4, blk 1............ 5 50

32972 Louis W Cox—Map of the Highland Park Terrace, map filed of record in the office of the Recorder of Alameda Co, all except nw 35 ft of lot 1, blk 5 and imps........ 13 16

32987 S B Wakefield—Map of the Highland Park Terrace, map filed of record in the office of the Recorder of Alameda Co, lot 10, blk 6............ 5 50

32987 S B Wakefield—Map of the Highland Park Terrace, map filed of record in the office of the Recorder of Alameda Co, sw ½ of lot 11, blk 6... 3 00

32999 W G Le Boyd—Resubdivision of Block 7 Highland Park Terrace map filed of record in the office of the Recorder of Alameda Co, lot 22, blk 7. 2 83

32999 W G Le Boyd—Resubdivision of Block 7 Highland Park Terrace, map filed of record in the office of the Recorder of Alameda Co, lot 23, blk 7. 2 84

32999 W G Le Boyd—Resubdivision of Block 7 Highland Park Terrace, map filed of record in the office of the Recorder of Alameda Co, lot 24, blk 7. 2 83

33007 W G Le Boyd—Resubdivision of Block 7 Highland Park Terrace, map filed of record in the office of the Recorder of Alameda Co, lot 8, blk 7 and imps 10 60

33007 W G Le Boyd—Resubdivision of Block 7 Highland Park Terrace, map filed of record in the office of the Recorder of Alameda Co, lot 11, blk 7 and imps.................. 11 38

33007 W G Le Boyd—Resubdivision of Block 7 Highland Park Terrace, map filed of record in the office of the Recorder of Alameda Co, lot 15, blk 7 and imps 10 21

33007 W G Le Boyd—Resubdivision of Block 7 Highland Park Terrace, map filed of record in the office of the Recorder of Alameda Co, lot 17, blk 7. 2 84

33007 W G Le Boyd—Resubdivision of Block 7 Highland Park Terrace, map filed of record in the office of the Recorder of Alameda Co, lot 19, blk 7 and imps 10 60

BLASDEL TRACT NO 3, REVISED MAP.

33016 Mary E Branin—Blasdel Tract No 3, Revised Map, map filed of record in the office of the Recorder of Alameda Co, (except se 75 ft of) lot 12, blk 1...................... 3 83

33029 Martha A Lindsay — Blasdel Tract No 3, Revised Map, map filed of record in the office of the Recorder of Alameda Co, lot 28, blk 1 and imps 10 49

33032 Eugenie Pousson — Blasdel Tract No 3, Revised Map, map filed of record in the office of the Recorder of Alameda Co, nw ½ of lot 23, blk 1 .... 3 83

33051 Rosa E Decker—Blasdel Tract No 3, Revised Map, map filed of record in the office of the Recorder of Alameda Co, lot 15, blk 2 and imps... 7 50

33057 Mary A Andrews—Blasdel Tract No 3, Revised Map, map filed of record in the office of the Recorder of Alameda Co, lot 21, blk 2...... 2 84

33057 Mary A Andrews—Blasdel Tract No 3, Revised Map, map filed of record in the office of the Recorder of Alameda Co, lot 22, blk 2..... 3 60

33061 Phil Real—Blasdel Tract No 3, Revised Map, map filed of record in the office of the Recorder of Alameda Co, lot 27, blk 2 and imps......... 19 15

33061 Phil Real—Blasdel Tract No 3, Revised Map, map filed of record in the office of the Recorder of Alameda Co, lot 28, blk 2.................. 3 61

33063 R W Scholes—Blasdel Tract No 3, Revised Map, map filed of record in the office of the Recorder of Alameda Co, lot 31, blk 2 and imps... 27 14

33063 R W Scholes—Pers Prop..... 2 28

33073 Ray Sidney Smith—Blasdel Tract No 3, Revised Map, filed of record in the office of the Recorder of Alameda Co, lot 3, blk 4............ 3 61

33078 Vivian P Vandercook—Blasdel Tract No 3, Revised Map, map filed of record in the office of the Recorder of Alameda Co, lot 8, blk 4 and imps 18 32

33078 Vivian P Vandercook, Blasdel Tract No 3, Revised Map, map filed of record in the office of the Recorder of Alameda Co, lot 9, blk 4...... 7 16

33078 Vivian P Vandercook—Blasdel Tract No 3, Revised Map, map filed of record in the office of the Recorder of Alameda Co, lot 10, blk 4 ... 7 16

33078 Vivian P Vandercook—Blasdel Tract No 3, Revised Map, map filed of record in the office of the Recorder of Alameda Co, lot 11, blk 4 ... 7 99

33078 Vivian P Vandercook—Blasdel Tract No 3, Revised Map, map filed of record in the office of the Recorder of Alameda Co, lot 12, blk 4 and imps 32 14

33078 Vivian P Vandercook—Pers prop 12 93

33078 Vivian P Vandercook—Blasdel Tract No 3, Revised Map, map filed of record in the office of the Recorder of Alameda Co, lot 13, blk 4 ... 5 50

33078 Vivian P Vandercook—Blasdel Tract No 3, Revised Map, map filed of record in the office of the Recorder of Alameda Co, lot 14, blk 4 ... 5 49

33078 Vivian P Vandercook—Blasdel Tract No 3, Revised Map, map filed of record in the office of the Recorder of Alameda Co, lot 15, blk 4 ... 5 50

33078 Vivian P Vandercook—Blasdel Tract No 3, Revised Map, map filed of record in the office of the Recorder of Alameda Co, lot 16, blk 4 ... 5 49

33078 Vivian P Vandercook—Blasdel Tract No 3, Revised Map, map filed of record in the office of the Recorder of Alameda Co, lot 17, blk 4 ... 5 50

33078 Vivian P Vandercook—Blasdel Tract No 3, Revised Map, map filed of record in the office of the Recorder of Alameda Co, lot 18, blk 4 ... 5 49

33079 Realty Syndicate — Blasdel Tract No 3, Revised Map, filed of record in the office of the Recorder of Alameda Co, lot 19, blk 4............ 5 50

33079 Realty Syndicate — Blasdel Tract No 3, Revised Map, filed of record in the office of the Recorder of Alameda Co, lot 20, blk 4............ 5 49

33079 Realty Syndicate — Blasdel Tract No 3, Revised Map, filed of record in the office of the Recorder of Alameda Co, lot 21, blk 4............ 3 00

33084 Unknown Owners — Blasdel Tract No 3, Revised Map, map filed of record in the office of the Recorder of Alameda Co, n fractional 4-46-100 ft of lot 1, blk 8 ... 3 17

FRUITVALE GARDEN TRACT.

33137 Frederick R Gordon—Fruitvale Garden Tract, map filed of record in the office of the Recorder of Alameda Co, lot 4 and imps 7 16

33141 W P Peacemaker—Fruitvale Garden Tract, map filed of record in the office of the Recorder of Alameda Co, lot 8 and imps 12 16

33142 Alfred B Brown—Fruitvale Garden Tract, map filed of record in the office of the Recorder of Alameda Co, lot 9 .... 3 83

33147 Mary Rogers—Fruitvale Garden Tract, map filed of record in the office of the Recorder of Alameda Co, lot 14 and imps 5 94

FRUITVALE VISTA TRACT.

33168 Katie I Francis — Fruitvale Vista Tract, map filed of record in the office of the Recorder of Alameda Co, lot 30 and sw 5 ft of lot 31 and imps 3 84

33179 Bertha C Toy — Fruitvale Vista Tract, map filed of record in the office of the Recorder of Alameda Co, lot 44 and sw 5 ft of lot 45 and imps 6 72

IN LATHAM TERRACE.

33193 William K Doolan—In Latham Terrace, map filed of record in the office of the Recorder of Alameda Co, pce of ld beg at a point on the se line of Orange ave, 87 75-100 ft nw from E 24th st, th nw 82 25-100 ft by 56 26-100 ft se, por of lots 5, 6 and 7, blk A and imps 10 49

33199 Louise Covington—In Latham Terrace, map filed of record in the office of the Recorder of Alameda Co, lot 13, blk A and imps 10 40

33203 Margaret Myers—In Latham Terrace, map filed of record in the office of the Recorder of Alameda Co, lot 17, blk A and imps 7 16

33213 Charles J and Ann P White—In Latham Terrace, map filed of record in the office of the Recorder of Alameda Co, lot 1, blk B 3 61

33213 Charles J and Ann P White—In Latham Terrace, map filed of record in the office of the Recorder of Alameda Co, lot 2, blk B and imps 10 99

33233 J P McCarthy—In Latham Terrace, map filed of record in the office of the Recorder of Alameda Co, nw 39 ft of lot 23, blk H 5 50

33246 William W Mathews—In Latham Terrace, map filed of record in the office of the Recorder of Alameda Co, lot 10, blk D and imps 10 60

33262 Margaret A Oswald—In Latham Terrace, map filed of record in the office of the Recorder of Alameda Co, pce of ld beg at the se cor of E 24th st and 25th ave, th sw 62 19-100 ft, se 73 20-100 ft, ne 61 ft, more or less, th nw 86 76-100 ft to beg, por of lots 14 and 15, blk D and imps 11 38

33264 Arthur C Evans—In Latham Terrace, map filed of record in the office of the Recorder of Alameda Co, nw 30 ft of lots 10, 11 and 12, blk 6, imps and poll tax for 1910...... 4 50

33274 George C N Anderson—In Latham Terrace, map filed of record in the office of the Recorder of Alameda Co, all except nw 30 ft of lot 13, blk G 5 50

HEALDS 23D AVE. TRACT.

33323 Renters Land and Trust Company—Healds 23d Ave Tract, map filed of record in the office of the Recorder of Alameda Co, lot 7, blk A and imps 6 72

33346 R A Grimes—Healds 23d Ave Tract, map filed of record in the office of the Recorder of Alameda Co, sw 20 ft of ne 50 ft of se 23 ft of lot 16, blk B 1 34

GHIRARDELLI TRACT.

33429 Robert E Dunlap—Ghirardelli Tract, map filed of record in the office of the Recorder of Alameda Co, nw 32 ft of sw 75 ft of lot 23 .... 3 [illegible]

33429 Robert E Dunlap—Ghirardelli Tract, map filed of record in the office of the Recorder of Alameda Co, se 36 ft of sw 75 ft of lot 23 and imps 10 4[illegible]

33430 William Van House—Ghirardelli Tract, map filed of record in the office of the Recorder of Alameda Co, se 32 ft of nw 64 ft of sw 75 ft of lot 23, and imps 4 73

33441 William Van House—Ghirardelli Tract, map filed of record in the office of the Recorder of Alameda Co, ne 75 ft of lot 30 and imps.... 3 44

33453 Lena Schneider—Ghirardelli Tract, map filed of record in the office of the Recorder of Alameda Co, w 78 5-10 ft of e 118 5-10 ft of lot 36, and imps 8 27

33459 R P Lyng—Ghirardelli Tract and in Rancho San Antonio, map filed of record in the office of the Recorder of Alameda Co, pce of ld beg at a pt on the e line of Mitchell st 100 ft ne from E 21st st, th ne 50 ft, se 150 ft to center line of Sausal Creek, th S 56 ft, th nw 220 ft to beg, por of lot 37, imps and poll tax 1910.... 18 49

OAK TREE FARM TRACT—REVISED MAP.

33493 Ella C Murphy—Oak Tree Farm Tract, Revised Map, map filed of record in the office of the Recorder of Alameda Co, pce of ld beg at the ne cor of E 16th st and 25th ave, th se 35 ft, ne 100 ft, nw 35 ft, sw 100 ft to beg, por of lot 12, blk B, and imps 10 61

33510 Frederick E Walters—Oak Tree Farm Tract, Revised Map, map filed of record in the office of the Recorder of Alameda Co, pce of ld beg at a pt on old line of City of Oakland, 163 ft nw from 25th ave and 55 5-10 ft ne from E 16th st, th nw along said city line 25 55-100 ft, ne 75 ft, se 20 55-100 ft, ne 78 ft, se 3 ft, sw 153 ft, to beg, por of lot 8, blk B.... 1 87

33534 John and Alma Rephun—Oak Tree Farm Tract, Revised Map, map filed of record in the office of the Recorder of Alameda Co, pce of ld beg at a pt on the sw line of E 15th st, 182 ft se from old city line, th se 46 ft by 138 ft sw, por of lots 7 and 8, blk C, and imps............ 8 32

33528 L Martin—Oak Tree Farm Tract, Revised Map, map filed of record in the office of the Recorder of Alameda Co, pce of ld beg at a pt on the sw line of E 15th st, 277 ft se from old city line, th se 41 ft by 146 ft sw, por of lot 7, blk C, and imps..... 12 13

33535 Adam Gilliland—Oak Tree Farm Tract, Revised Map, map filed of record in the office of the Recorder of Alameda Co, pce of ld beg at a point on the sw line of E 15th st, 26 5-10 ft e from old city line, th se 26 5-10 ft by 156 ft sw, por of lot 8, blk C, and imps 8 67

33600 E Warren Kane—Oak Tree Farm Tract, Revised Map, map filed of record in the office of the Recorder of Alameda Co, sw 50 ft of ne 96 5-10 ft of lot 10, blk G.. 4 39

DOW AND THOMAS TRACT.

33610 Ernst Heinatz — Dow and Thomas Tract, map filed of record in the office of the Recorder of Alameda Co, lot 6 and imps 8 66

33610 Ernst Heinatz — Dow and Thomas Tract, map filed of record in the office of the Recorder of Alameda Co, sw 12 ft of lots 1, 2, 3 and 4.. 1 [illegible]

33610 Ernst Heinatz — Dow and Thomas Tract, map filed of record in the office of the Recorder of Alameda Co, lot 7 and imps.............. [illegible]

33620 Andrew Peterson—Dow and Thomas Tract, map filed of record in the office of the Recorder of Alameda Co, ne 64 50-100 ft of lot 13 and imps .... [illegible]

33620 Andrew Peterson—Dow and Thomas Tract, map filed of record in the office of the Recorder of Alameda Co, se ½ of ne 64 50-100 ft of lot 14 1 [illegible]

33621 Joseph Hamm — Dow and Thomas Tract, map filed of record in the office of the Recorder of Alameda Co, nw ½ of ne 64 50-100 ft of lot 14 .... 1 [illegible]

33621 Joseph Hamm — Dow and Thomas Tract, map filed of record in the office of the Recorder of Alameda Co, ne 64 50-100 ft of lot 13 and imps .... [illegible]

EDEN PARK.

33637 Clara B Manata—Eden Park, map filed of record in the office of the Recorder of Alameda Co, lot 3, blk 1, and imps .... [illegible]

33640 Sarah Bonsfield Mason—Eden Park, map filed of record in the office of the Recorder of Alameda Co, lot 11, blk 1, and imps .... [illegible]

NORTH ALAMEDA TRACT.

33677 Bertha Luse—North Alameda Tract, map filed of record in the office of the Recorder of Alameda Co, lot [illegible], blk [illegible].... [illegible]

33677 Bertha Luse—North Alameda Tract, map filed of record in the office of the Recorder of Alameda Co, lot [illegible], blk [illegible] and imps .... [illegible]

33757 John de Freitas—North Alameda, Breed and Bancroft's Resub, Por of Blk 13, map filed of record in the office of the Recorder of Alameda Co, lot 8, blk 13.. [illegible]

33766 John Freitas—North Alameda Tract, map filed of record in the office of the Recorder of Alameda Co, lot 25, blk 13.. [illegible]

33766 John Freitas—North Alameda Tract, map filed of record in the office of the Recorder of Alameda Co, lot 26, blk 13.. [illegible]

33767 W J Urton—North Alameda Tract, map filed of record in the office of the Recorder of Alameda Co, lot 27, blk 13.. [illegible]

33767 W J Urton—North Alameda Tract, map filed of record in the office of the Recorder of Alameda Co, lot 28, blk 13.. [illegible]

33774 Nick Butick—North Alameda Tract, map filed of record in the office of the Recorder of Alameda Co, lot 16, blk 14.. [illegible]

33774 Nick Butick—North Alameda Tract, map filed of record in the office of the Recorder of Alameda Co, lot 17, blk 14.. [illegible]

33780 Hortense S Troy—North Alameda Tract, map filed of record in the office of the Recorder of Alameda Co, lot 31, blk 15 .... [illegible]

33780 Hortense S Troy—North Alameda Tract, map filed of record in the office of the Recorder of Alameda Co, lot 32, blk 15 .... [illegible]

33780 Hortense S Troy—North Alameda Tract, map filed of record in the office of the Recorder of Alameda Co, lot 39, blk 15 .... [illegible]

33780 Hortense S Troy—North Alameda Tract, map filed of record in the office of the Recorder of Alameda Co, lot 40, blk 15 .... [illegible]

33780 Hortense S Troy—North Alameda Tract, map filed of record in the office of the Recorder of Alameda Co, lot 41, blk 15 .... [illegible]

33780 Hortense S Troy—North Alameda Tract, map filed of record in the office of the Recorder of Alameda Co, lot 42, blk 15 .... [illegible]

33789 Manuel Ceusko—North Alameda Tract, map filed of record in the office of the Recorder of Alameda Co, lot 3, blk 15, and imps..... [illegible]

33790 Francis W Tanner Jr—North Alameda, Breed and Bancroft's Resub, Por of Blk 15, map filed of record in the office of the Recorder of Alameda Co, lot [illegible], blk 15, and imps .... [illegible]

33790 Francis W Tanner Jr—Pers prop .... [illegible]

33790 Francis W Tanner Jr—North Alameda, Breed & Bancroft's Resub, por of blk 15, map filed of record in the office of the Recorder of Alameda

Co, lot 5, blk 18 .... 2 00

33790 Francis W Tanner Jr—North Alameda, Breed & Bancroft's Resub, por of Blk 18, map filed of record in the office of the Recorder of Alameda Co, lot 4, blk 18 .... 3 00

33609 Adolph Sobey—North Alameda Tract, map filed of record in the office of the Recorder of Alameda Co, lot 17, blk 19 and imps 3 84

33821 Manuel Cruske—North Alameda Tract, map filed of record in the office of the Recorder of Alameda Co, lot 3, blk 20 .... 1 67

33821 Manuel Cruske—North Alameda Tract, map filed of record in the office of the Recorder of Alameda Co, lot 4, blk 20 and imps 6 33

33835 W J Urton—North Alameda Tract, map filed of record in the office of the Recorder of Alameda Co, lot 4, blk 21 .... 4 66

33835 W J Urton—North Alameda Tract, map filed of record in the office of the Recorder of Alameda Co, lot 7, blk 21 .... 4 66

CHURCH TRACT.

33894 Frank P and Mattie B Montague — In Church Tract, map filed of record in the office of the Recorder of Alameda Co, lot 15, blk B 6 33

33894 Frank P and Mattie B Montague — In Church Tract, map filed of record in the office of the Recorder of Alameda Co, lot 16, blk B. 5 50

KING TRACT.

33971 Agnes E Graham—In King Tract, map filed of record in the office of the Recorder of Alameda Co, lot 18, blk A 6 23

33981 William V Goularit—In King Tract, map filed of record in the office of the Recorder of Alameda Co, lot 7, blk B 5 50

33981 William V Goularit—In King Tract, map filed of record in the office of the Recorder of Alameda Co, lot 8, blk B 5 49

MAP OF BARKER PARK.

34011 Matilda Boden—In Map of Barker Park, map filed of record in the office of the Recorder of Alameda Co, lot 9 and imps 4 39

34012 Christian A Wieben—In Map of Barker Park, map filed of record in the office of the Recorder of Alameda Co, lot 27 and imps 17 99

CENTRAL FRUITVALE TRACT. AMENDED.

34121 Elizabeth Sagehorn—In Central Fruitvale Tract-Amended, map filed of record in the office of the Recorder of Alameda Co, lot 4 and imps 11 38

ORCHARD TRACT.

34142 Julius H Berghauser—In Orchard Tract, map filed of record in the office of the Recorder of Alameda Co, se 16 ft of lot 24 .... 2 17

34142 Julius H Berghauser—In Orchard Tract, map filed of record in the office of the Recorder of Alameda Co, lot 25 .... 4 66

34142 Julius H Berghauser—In Orchard Tract, map filed of record in the office of the Recorder of Alameda Co, lot 26 .... 4 66

34142 Julius H Berghauser—In Orchard Tract, map filed of record in the office of the Recorder of Alameda Co, lot 27 .... 8 83

34142 Julius H Berhauser—In Orchard Tract, map filed of record in the office of the Recorder of Alameda Co, lot 28 and imps 40 46

34142 Julius H Berghauser—Pers prop 4 06

MAP OF SHOEMAKER TRACT.

34144 E H Shoemaker—In Map of Shoemaker Tract, map filed of record in the office of the Recorder of Alameda Co, lot 18 .... 4 66

34147 Albert G Wyatt—In Map of Shoemaker Tract, map filed of record in the office of the Recorder of Alameda Co, lot 3 .... 3 61

34147 Albert G Wyatt—In Map of Shoemaker Tract, map filed of record in the office of the Recorder of Alameda Co, lot 24 .... 2 45

34147 Albert G Wyatt—In Map of Shoemaker Tract, map filed of record in the office of the Recorder of Alameda Co, s 15 ft of lot 2 .... 1 66

RANCHO SAN ANTONIO.

34183 Charles A and Lottie Dake—In Rancho San Antonio, map filed of record in the office of the Recorder of of Alameda Co, pce of ld beg at a point on the se line of Peralta ave, 48 ft sw of sw line of Christian Pleitner Tract, th sw 48 ft by 175 ft se and imps .. 12 18

FRUITVALE ELECTRIC ROAD TRACT.

34215 Hannah M Franks—In Fruitvale Electric Road Tract, map filed of record in the office of the Recorder of Alameda Co, lot 24, blk B 3 00

FRUITVALE GLEN TRACT.

[illegible] Alex C Wieben—In Fruitvale Glen Tract, map filed of record in the office of the Recorder of Alameda Co, ne ½ of lot 24 and sw ½ of lot 25 and imps 5 94

[illegible] Brooklyn Investment & Loan Association — In Fruitvale Glen Tract, map filed of record in the office of the Recorder of Alameda Co, lot 63 and imps 17 15

BELLEVUE TRACT.

[illegible] Margaret H Pryde—In Bellevue Tract Resub, map filed of record in the office of the Recorder of Alameda Co, lot 13 and w ½ of lot 11 and imps 9 05

[illegible] J B Madina—In Bellevue Tract, map filed of record in the office of the Recorder of Alameda Co, lot 19 and imps 12 16

ELECTRIC HEIGHTS.

[illegible] Sarah F Gurnee—In Electric Heights, map filed of record in the office of the Recorder of Alameda Co, lot 5 and se 9 ft of lot 4 and imps 5 56

[illegible] Louise Comstock—In Electric Heights, map filed of record in the office of the Recorder of Alameda Co, lot 6 .... 1 67

[illegible] Louise Comstock—In Electric Heights, map filed of record in the office of the Recorder of Alameda Co, lot 7 and imps 2 44

[illegible] Perry S Childs—In Electric Heights, map filed of record in the office of the Recorder of Alameda Co, lot 32 .... 1 67

[illegible] Perry S Childs—In Electric Heights, map filed of record in the office of the Recorder of Alameda Co, lot 31 and imps 5 55

GALINDO TRACT.

[illegible] Edward Jordan, in Galindo Tract, map filed of record in the office of the Recorder of Alameda Co, se 14 ft of nw 48 ft of lot 1 .... 1 34

[illegible] Ernest T Matteson—In Galindo Tract, map filed of record in the office of the Recorder of Alameda Co, lot 44 .... 3 45

[illegible] Ira Merrill—In Galindo Tract, Map filed of record in the office of the Recorder of Alameda Co, lots 21 and 22 and imps 30 48

[illegible] Ira Merrill—In Galindo Tract, map filed of record in the office of the Recorder of Alameda Co, lots 29 and 30 .... 8 50

[illegible] Adelia Matteson—In Galindo Tract, map filed of record in the office of the Recorder of Alameda Co, lot 49 and imps 12 18

[illegible] Theresa A Peterson—In Galindo Tract, map filed of record in the office of the Recorder of Alameda Co, lot 111 .... 8 00

[illegible] Theresa A Peterson—In Galindo Tract, map filed of record in the office of the Recorder of Alameda Co, lot 112 .... 8 00

DEERING TRACT.

[illegible] B W Reeve—In Deering Tract, map filed of record in the office of the Recorder of Alameda Co, pce of ld beg at a pt on the sw line of Prentiss ave 281 ft nw from Peralta ave th nw 44 ft by 110 ft sw 5 50

34452 Ellen A Wilcox—In Deering Tract, map filed of record in the office of the Recorder of Alameda Co, pce of ld beg at a pt on the sw line of Davis st 185 ft nw from Peralta ave th nw 49 ft by 123 ft sw and imps 9 44

LAGAZETTE TRACT.

34473 Irma E Mitchell—In Lagazette Tract, map filed of record in the office of the Recorder of Alameda Co, lots 1, 2 and s 90 ft of w 10 15-100 ft of lot 4, also strip of ld lying south of lot 1, 10 ft by 125 ft and imps 45 46

34473 Irma D Mitchell—Pers prop 3 18

MAP OF BONA TERRACE.

34493 Fred Miller et al—In Map of Bona Terrace, map filed in the office of the Recorder of Alameda Co, n 18 ft of lot 9 .... 1 74

34493 Fred Miller et al—In Map of Bona Terrace, map filed of record in the office of the Recorder of Alameda Co, lot 10 and imps 18 52

34493 Fred Miller—In Map of Bona Terrace, map filed of record in the office of the Recorder of Alameda Co, se 7 ft of lot 11 92

34509 Josiah Tomlinson—In Map of Bona Terrace, map filed of record in the office of the Recorder of Alameda Co, lot 46 .... 1 66

34509 Josiah Tomlinson—In Map of Bona Terrace, map filed of record in the office of the Recorder of Alameda Co, lot 47 and imps 7 50

34511 St Mary's College, in Map of Bona Terrace, map filed of record in the office of the Recorder of Alameda Co, reserved strip on w cor side of Bona Terrace 1 34

SUNSET TRACT.

34516 John W Ecker—In Sunset Tract, map filed of record in the office of the Recorder of Alameda Co, lot 6 .... 1 28

31516 John W Ecker—In Sunset Tract, map filed of record in the office of the Recorder of Alameda Co, lot 7 .... 1 27

34515 John W Ecker—In Sunset Tract, map filed of record in the office of the Recorder of Alameda Co, lot 8 .... 1 28

34516 John W Ecker—In Sunset Tract, map filed of record in the office of the Recorder of Alameda Co, lot 9 and imps 7 84

34521 J W and S G Ress—In Sunset Tract, map filed of record in the office of the Recorder of Alameda Co, lot 19 and imps 5 94

34521 J W and S G Ress—In Sunset Tract, map filed of record in the office of the Recorder of Alameda Co, lot 18 .... 1 28

34524 George Watson—In Sunset Tract, map filed of record in the office of the Recorder of Alameda Co, lot 24 .... 1 28

34524 George Watson—In Sunset Tract, map filed of record in the office of the Recorder of Alameda Co, lot 25 and imps 1 67

34530 A R Dow—In Sunset Tract, map filed of record in the office of the Recorder of Alameda Co, a strip of ld 350 ft long by 1 ft wide, lying n of sub of lots 4 and 5, Bona Tract 2 17

BONA TRACT.

34547 Charles F Lee—Bona Tract Sub of lots 4 and 5, map filed of record in the office of the Recorder of Alameda Co, pce of ld beg at the nw cor of Atwell and Lynde sts, th ne 55 5-10 by 100 ft deep nw and imps .. 14 49

34561 Maud E Weise—In Bona Tract (sub of lot 8), map filed of record in the office of the Recorder of Alameda Co, lot 1 and imps 14 66

34565 F D Bradshar—In Bona Tract (sub of lot 8), map filed of record in the office of the Recorder of Alameda Co, lot 6 .... 2 45

34565 F H Bradshar, in Bona Tract (sub of lot 8), map filed of record in the office of the Recorder of Alameda Co, lot 7 .... 2 45

34565 F H Bradshar—In Bona Tract (sub of lot 8), map filed of record in the office of the Recorder of Alameda Co, lot 8 and imps 24 58

EDWARDS TRACT.

34574 Martha C Hosford—In Edwards Tract, map filed of record in the office of the Recorder of Alameda Co, lot 8 and imps 3 61

34583 Frederick J Edwards—In Edwards Tract, map filed of record in the office of the Recorder of Alameda Co, pce of ld beg at a pt on the ne line of Davis st 50-100 ft se from Bray ave, th ne 128 58-100 ft by 6 in nw 1 34

HARWOOD TRACT.

34593 Fred F Cornelius—In Harwood Tract, map filed of record in the office of the Recorder of Alameda Co, lot 2 and imps 24 65

FOREST PARK TRACT.

34603 John C Goulart—In Forest Park Tract, map filed of record in the office of the Recorder of Alameda Co, lot 5 .... 5 50

34603 John C Goulart—In Forest Park Tract, map filed of record in the office of the Recorder of Alameda Co, lot 6 and imps 6 33

34637 Eulalia D Collins—In Forest Park Tract, map filed of record in the office of the Recorder of Alameda Co, lot 37 and imps 3 22

34647 Mary Yale—In Forest Park Tract, map filed of record in the office of the Recorder of Alameda Co, lot 48 and imps 3 61

34648 Henry A McPike—In Forest Park Tract, map filed of record in the office of the Recorder of Alameda Co, lot 49 and imps 21 31

DE WOLF TRACT.

34688 Alice G O Miller—In De Wolf Tract, map filed of record in the office of the Recorder of Alameda Co, pce of ld beg at a pt on the s l of School st 212 68-100 ft w fm Capp st, th w 40 ft, s to a pt 33 1-3 ft fm s l of lot 2, th e parallel with s l of lots 2 and 3 to 1 parallel with Capp st, th n to beg, por of lots 2 and 3, blk B 2 06

34729 O A P[illegible]—In De Wolf Tract, map filed of record in the office of the Recorder of Alameda Co, lot 7, blk D and imps 7 16

CUTHBERT TRACT.

34778 William W Cuthbert — In Cuthbert Tract, map filed of record in the office of the Recorder of Alameda Co, lot 12 and imps 7 16

34787 Frank H Walden—In Cuthbert Tract, map filed of record in the office of the Recorder of Alameda Co, lot 28 and imps 7 99

34788 William W Cuthbert — In Cuthbert Tract, map filed of record in the office of the Recorder of Alameda Co, lot 27 and imps 7 99

34789 Sophie Frauneder—In Cuthbert Tract, map filed of record in the office of the Recorder of Alameda Co, lot 23 and imps 7 11

MAP OF CHRISTINE PLEITNER TRACT.

34812 Henry A Pleitner—In Map of Christine Pleitner Tract, map filed of record in the office of the Recorder of Alameda Co, lot 26 and imps 8 27

34820 Clemens B Bucholtz—In Map of Christine Pleitner Tract, map filed of record in the office of the Recorder of Alameda Co, lot 7 and imps 19 65

34820 Clemens B Bucholtz—Pers prop 2 28

PERALTA AVE TRACT.

34826 T A Perkins—In Peralta Ave Tract, map filed of record in the office of the Recorder of Alameda Co, lot 16 and imps 2 06

34826 T A Perkins—In Peralta Ave Tract, map filed of record in theh office of the Recorder of Alameda Co, lot 16 .... 1 28

34838 Thomas J Wiggins—In Peralta Ave Tract, map filed of record in the office of the Recorder of Alameda Co, lot 20 .... 2 17

34839 Joseph Williams—In Peralta Ave Tract, map filed of record in the office of the Recorder of Alameda Co, lot 21 .... 1 34

34854 Oscar Rivard—In Peralta Ave Tract, map filed of record in the office of the Recorder of Alameda Co, lot 52 and imps 3 83

MAP OF PHILLIPS TRACT.

34860 Reese Waterproof Manufacturing Company—In Map of Phillips Tract, map filed of record in the office of the Recorder of Alameda Co, lot 1 and imps 7 89

FRUITVALE VILLA TRACT.

34888 Harriet Hodgkins—In Fruitvale Villa Tract, map filed of record in the office of the Recorder of Alameda Co, lot 1, blk A 1 67

34888 Harriet Hodgkins—In Fruitvale Villa Tract, map filed of record in the office of the Recorder of Alameda Co, lot 2, blk A and imps .. 3 22

34888 Harriet Hodgkins—In Fruitvale Villa Tract, map filed of record in the office of the Recorder of Alameda Co, lot 3, blk A 1 67

34897 F M Lund—In Fruitvale Villa Tract, map filed of record in the office of the Recorder of Alameda Co, lot 22, blk B 2 17

34897 F M Lund—In Fruitvale Villa Tract, map filed of record in the office of the Recorder of Alameda Co, lot 23, blk B 2 16

34909 J C Simpson—In Fruitvale Villa Tract, map filed of record in the office of the Recorder of Alameda Co, lot 48, blk B 2 17

34909 J C Simpson—In Fruitvale Villa Tract, map filed of record in the office of the Recorder of Alameda Co, lot 49, blk B 2 16

34932 Robert McElvain—In Fruitvale Villa Tract, map filed of record in the office of the Recorder of Alameda Co, lot 97, blk C and imps. 12 16

34933 Robert McElvain—In Fruitvale Villa Tract, map filed of record in the office of the Recorder of Alameda Co, lot 98, blk C 2 16

FRUITVALE ADDITION TRACT.

34942 Hugh Mason—In Fruitvale Addition Tract, map filed of record in the office of the Recorder of Alameda Co, lot 37 .... 2 06

34943 Charles F Mars—In Fruitvale Addition Tract, map filed of record in the office of the Recorder of Alameda Co, lot 38 and imps 8 83

34982 Elvira Souza—In Fruitvale Addition Tract, map filed of record in the office of the Recorder of Alameda Co, lot 49 and imps 13 82

34987 John Powell—In Fruitvale Addition Tract, map filed of record in the office of the Recorder of Alameda Co, lot 53 .... 3 83

34994 Kossuth Gore—In Fruitvale Addition Tract, map filed of record in the office of the Recorder of Alameda Co, lot 211 and imps 6 33

35014 Adelina Monahan—In Fruitvale Addition Tract, map filed of record in the office of the Recorder of Alameda Co, lot 253 .... 2 45

35014 Adelina Monahan—In Fruitvale Addition Tract, map filed of record in the office of the Recorder of Alameda Co, lot 254 and imps 2 83

PROSPECT HILL TRACT.

35118 Mary S Cooper—In Prospect Hill Tract, revised map of, map filed of record in the office of the Recorder of Alameda Co, pce of ld bd ne by Hopkins st, se by Cooper Tract, sw by Chicago ave, nw by Prospect st (2-ft strip reserved) 2 17

35139 B F Wilcox—In Prospect Hill Tract, subdivision of Block H, map filed of record in the office of the Recorder of Alameda Co, lot 17, blk H and imps 5 53

CHAMPION TRACT.

35209 Francis M Colvin—In Champion Tract, subdivision Block D and E, map filed of record in the office of the Recorder of Alameda Co, lot 18, blk D and imps 11 38

MAP OF LAUREL GROVE PARK.

35282 Anson B Weeks Jr—In Map of Laurel Grove Park, map filed of record in the office of the Recorder of Alameda Co, lot 22, blk C 1 34

35282 Anson B Weeks Jr—In Map of Laurel Grove Park, map filed of record in the office of the Recorder of Alameda Co, lot 23, blk C 1 33

35282 Anson B Weeks Jr—In Map of Laurel Grove Park, map filed of record in the office of the Recorder of Alameda Co, lot 24, blk C 1 34

35282 Anson B Weeks Jr—In Map of Laurel Grove Park, map filed of record in the office of the Recorder of Alameda Co, lot 25, blk C 1 33

35301 Ada I Holton—In Map of Laurel Grove Park, map filed of record in the office of the Recorder of Alameda Co, lot 33, blk E 89

35301 Ada I Holton—In Map of Laurel Grove Park, map filed of record in the office of the Recorder of Alameda Co, lot 34, blk E 89

35301 Ada I Holton—In Map of Laurel Grove Park, map filed of record in the office of the Recorder of Alameda Co, lot 35, blk E and imps 2 05

35301 Ada I Holton—In Map of Laurel Grove Park, map filed of record in the office of the Recorder of Alameda Co, lot 36, blk E 89

35307 H A Uridge—In Map of Laurel Grove Park, map filed of record in the office of the Recorder of Alameda Co, lot 26, blk F 89

35307 H A Uridge—In Map of Laurel Grove Park, map filed of record in the office of the Recorder of Alameda Co, lot 27, blk F and imps 1 67

35309 W W Hewitt—In Map of Laurel Grove Park, map filed of record in the office of the Recorder of Alameda Co, lot 6, blk F 1 34

35309 W W Hewitt—In Map of Laurel Grove Park, map filed of record in the office of the Recorder of Alameda Co, lot 7, blk F and imps 3 66

35309 W W Hewitt—In Map of Laurel Grove Park, map filed of record in the office of the Recorder of Alameda Co, lot 8, blk F 1 33

35309 W W Hewitt—In Map of Laurel Grove Park, map filed of record in the office of the Recorder of Alameda Co, lot 9, blk F 1 34

35309 W W Hewitt—In Map of Laurel Grove Park, map filed of record in the office of the Recorder of Alameda Co, lot 34, blk F 1 33

35309 W W Hewitt—In Map of Laurel Grove Park, map filed of record in the office of the Recorder of Alameda Co, lot 35, blk F 1 33

35309 W W Hewitt—In Map of Laurel Grove Park, map filed of record in the office of the Recorder of Alameda Co, lot 36, blk F 1 33

35309 W W Hewitt—In Map of Laurel Grove Park, map filed of record in the office of the Recorder of Alameda Co, lot 37, blk F 1 33

35313 Joseph and Alexander H Jerazynski — In Map of Laurel Grove Park, map filed of record in the office of the Recorder of Alameda Co, lot 30, blk F 89

35313 Joseph and Alexander H Jerazynski — In Map of Laurel Grove Park, map filed of record in the office of the Recorder of Alameda Co, lot 31, blk F 89

35313 Joseph and Alexander H Jerazynski — In Map of Laurel Grove Park, map filed of record in the office of the Recorder of Alameda Co, lot 32, blk F 89

35213 Joseph and Alexander H Jerazynski — In Map of Laurel Grove Park, map filed of record in the office of the Recorder of Alameda Co, lot 33, blk F 89

35313 Joseph and Alexander H Jerazynski — In Map of Laurel Grove Park, map filed of record in the office of the Recorder of Alameda Co, lot 10, blk F 89

35313 Joseph and Alexander H Jerazynski — In Map of Laurel Grove Park, map filed of record in the office of the Recorder of Alameda Co, lot 11, blk F 89

35313 Joseph and Alexander H Jerazynski — In Map of Laurel Grove Park, map filed of record in the office of the Recorder of Alameda Co, lot 12, blk F and imps ... 2 44

35313 Joseph and Alexander H Jerazynski — In Map of Laurel Grove Park, map filed of record in the office of the Recorder of Alameda Co, lot 13, blk F 89

35357 George C Sibley—In Map of Laurel Grove Park, map filed of record in the office of the Recorder of Alameda Co, lot 27, blk J and imps... 3 83

35384 John C Taylor—In Map of Laurel Grove Park, map filed of record in the office of the Recorder of Alameda Co, lots 5, 6, 7, 8, and 9, blk N and imps 7 11

35387 John C Taylor—In Map of Laurel Grove Park, map filed of record in the office of the Recorder of Alameda Co, lot 18, blk N and imps... 4 00

35387 John C Taylor—In Map of Laurel Grove Park, map filed of record in the office of the Recorder of Alameda Co, lot 19, blk N 89

35390 George W Johnson—In Map of Laurel Grove Park, map filed of record in the office of the Recorder of Alameda Co, lot 41, blk N 89

35390 George W Johnson—In Map of Laurel Grove Park, map filed of record in the office of the Recorder of Alameda Co, lot 42, blk N and imps 2 44

35390 George W Johnson—In Map of Laurel Grove Park, map filed of record in the office of the Recorder of Alameda Co, lot 43, blk N 89

35397 D W Nutting—In Map of Laurel Grove Park, map filed of record in the office of the Recorder of Alamqda Co, lot 9, blk O 1 33

35397 D W Nutting—In Map of Laurel Grove Park, map filed of record in the office of the Recorder of Alameda Co, lot 10, blk O 1 33

35397 D W Nutting—nI Map of Laurel Grove Park, map filed of record in the office of the Recorder of Alameda Co, lot 11, blk O 1 34

35397 D W Nutting—In Map of Laurel Grove Park, map filed of record in the office of the Recorder of Alameda Co, lot 12, blk O 1 33

35397 D W Nutting—In Map of Laurel Grove Park, map filed of record in the office of the Recorder of Alameda Co, lot 50, blk O 1 34

35397 D W Nutting—In Map of Laurel Grove Park, map filed of record in the office of the Recorder of Alameda Co, lot 51, blk O 1 33

35397 D W Nutting—In Map of Laurel Grove Park, map filed of record in the office of the Recorder of Alameda Co, lot 52, blk O and imps.... 6 33

35397 D W Nutting—In Map of Laurel Grove Park, map filed of record in the office of the Recorder of Alameda Co, lot 53, blk O.......... 1 33

PLEITNER'S HEIGHTS.

35454 John F Russell and wife—In Pleitner's Heights, map filed of record in the office of the Recorder of Alameda Co, lot 52 .... 2 45

35454 John F Russell and wife—In Pleitner's Heights, map filed of record in the office of the Recorder of Alameda Co, se 12 ft of lot 50...... 89

35455 Janette Alice Russell—In Pleitner's Heights, map filed of record in the office of the Recorder of Alameda Co, lot 53 and imps 5 56

DIMOND TRACT.

35470 Sarah E Baston—In Dimond Tract, map filed of record in the office of the Recorder of Alameda Co, lot 10, blk A and imps 8 27

35485 Josephine Augenstein — Dimond Tract, map filed of record in the office of the Recorder of Alameda Co, ne 42 ft of lot 8, blk B and imps 7 50

RANCHO SAN ANTONIO.

35514 Ellen S Dimond et al—In Rancho San Antonio, map filed of record in the office of the Recorder of Alameda Co, tract of ld bounded n by ld of Realty Syndicate, e by ld of Realty Syndicate and Fruitvale ave, s by Dimond Tract, w by Sausal creek, contg 11 9-10 acres and imps 150 35

35514 Ellen S Dimond et al—Pers prop 8 49

35517 Amanda L Anderson and Henry A Anderson—In Rancho San Antonio, map filed of record in the office of the Recorder of Alameda Co, pce of ld beg at a pt on the n line of Hopkins st 49 ft w from Co Rd No 1854, th w 50 ft by 160 ft deep n and imps 3 22

35547 S Kulchar—In Rancho San Antonio, map filed of record in the office of the Recorder of Alameda Co, tract of ld bounded ne by ld of Randall, se by Fruitvale ave, s by ld of Benson, nw by ld of Realty Syndicate, contg 50-100 acres and imps.... 4 00

35571 Harriet A Braun—In Rancho San Antonio, map filed of record in the office of the Recorder of Alameda Co, tract of ld bounded n by ld of Murison, e by ld of F M Smith, s by ld of F M Smith, w by Adams creek, contg 97-100 acres and imps 4 30

35591 Alice M West—In Rancho San Antonio, map filed of record in the office of the Recorder of Alameda Co, tract of ld bounded n by ld of Blodgett et al, e by ld of Blodgett et al, s by ld of Blodgett et al, w by ld of Frank Fisher, contg 19-100 acres 1 84

35609 Catherine V Wheeler—In Rancho San Antonio, map filed of record in the office of the Recorder of Alameda Co, pce of ld beg at a pt on the nw line of Peralta ave, 460 ft ne from Carmel st, th ne 100 ft by 267 50-100 ft deep nw and imps 8 83

35627 Mary E McCrea—In Rancho San Antonio, map filed of record in the office of the Recorder of Alameda Co, tract of ld bounded n by ld of San Antonio Realty Company, e by same, s by ld of Charles S Morse, w by ld of H H Magee and imps 9 83

GORRILL GLEN.

35660 A A Marlatt—In Gorrill Glen, map filed of record in the office of the Recorder of Alameda Co, lot 25 .... 3 83

35670 Mary Anderson—In Gorrill Glen, map filed of record in the office of the Recorder of Alameda Co, lot 43 and imps 12 55

ASHLEY TRACT.

35753 H J Smit Steinstra—In Ashley Tract, map filed of record in the office of the Recorder of Alameda Co, lot 12 imps and poll tax 1910 .... 12 93

35753 H J Smit Steinstra—In Ashley Tract, map filed of record in the office of the Recorder of Alameda Co, lot 25 .... 2 17

RHODA TRACT.

35761 Theo Tillman—Amended Map of Rhoda Tract, map filed of record in the office of the Recorder of Alameda Co, lot 56 imps and poll tax 1910.. 4 50

35765 W A Walker—Amended Map of Rhoda Tract, map filed of record in the office of the Recorder of Alameda Co, sw ½ of lot 59 .... 2 17

35770 George A Bailey—Amended Map of Rhoda Tract, map filed of record in the office of the Recorder of Alameda Co, lot 1 imps and poll tax 1910 .... 10 33

35770 George A Bailey—Amended map of Rhoda Tract, map filed of record in the office of the Recorder of Alameda Co, lot 2 .... 3 00

FRUITVALE HEIGHTS.

35942 Trans Bay Realty Company—In Fruitvale Heights, map filed of record in the office of the Recorder of Alameda Co, lot 7, blk 4 .... 3 83

35959 Trans Bay Realty Company—In Fruitvale Heights, map filed of record in the office of the Recorder of Alameda Co, lot 5, blk 5 .... 3 83

35982 Trans Bay Realty Company—In Fruitvale Heights, map filed of record in the office of the Recorder of Alameda Co, lot 7 blk 6 .... 3 83

35997 J Rowan Reid—In Fruitvale Heights, map filed of record in the office of the Recorder of Alameda Co, lot 4, blk 7 3 00

36001 Trans Bay Realty Company—In Fruitvale Heights, map filed of record in the office of the Recorder of Alameda Co, lot 9, blk 8 and imps.. 2 85

36005 Trans Bay Realty Company—In Fruitvale Heights, map filed of record in the office of the Recorder of Alameda Co, lot 10, blk 9 and imps.. 4 66

36007 C. J. Van Marseveen — In Fruitvale Heights, map filed of record in the office of the Recorder of Alameda Co, lot 5 blk 9 .... 3 83

KEY ROUTE HEIGHTS.

36184 Fruitvale Boulevard Land Company—In Key Route Heights, map filed of record in the office of the Recorder of Alameda Co, lot 12, blk 5 and imps...... 8 00

36205 Fruitvale Boulevard Land Company—In Key Route Heights, map filed of record in the office of the Recorder of Alameda Co, lot 8, blk 6 .... 2 17

36540 W W Bacon—In Key Route Heights, map filed of record in the office of the Recorder of Alameda Co, ne ½ of lot 41 blk 12 .... 1 34

36540 W W Bacon—In Key Route Heights, map filed of record in the office of the Recorder of Alameda Co, lot 42, blk 12 .... 2 16

36540 W W Bacon—In Key Route Heights, map filed of record in the office of the Recorder of Alameda Co, lot 45, blk 12 .... 2 17

36540 W W Bacon—In Key Route Heights, map filed of record in the office of the Recorder of Alameda Co, lot 46, blk 12 .... 2 16

36808 W W Bacon—In Key Route Heights, map filed of record in the office of the Recorder of Alameda Co, lot 14, blk 21 .... 8 00

ROSA LEE TRACT.

36913 Marie Verbeck—In Rosa Lee Tract, map filed of record in the office of the Recorder of Alameda Co, lot 22 and imps 2 05

36913 Marie Verbeck—In Rosa Lee Tract, map filed of record in the office of the Recorder of Alameda Co, lot 23.. 70

36913 Marie Verbeck—In Rosa Lee Tract, map filed of record in the office of the Recorder of Alameda Co, lot 24.. 1 27

36913 Marie Verbeck—In Rosa Lee Tract, map filed of record in the office of the Recorder of Alameda Co, lot 25.. 70

36921 C Y Mitchell—In Rosa Lee Tract, map filed of record in the office of the Recorder of Alameda Co, lot 50... 2 16

36921 C Y Mitchell—In Rosa Lee Tract, map filed of record in the office of the Recorder of Alameda Co, lot 51.. 93

36926 Mrs Floernce Sarazaza—In Rosa Lee Tract, map filed of record in the office of the Recorder of Alameda Co, lot 64 .... 2 17

36926 Mrs Floernce Sarazaza—In Rosa Lee Tract, map filed of record in the office of the Recorder of Alameda Co, lot 65 92

36926 Mrs Floernce Sarazaza—In Rosa Lee Tract, map filed of record in the office of the Recorder of Alameda Co, lot 66 .... 2 16

36926 Mrs Floernce Sarazaza—In Rosa Lee Tract, map filed of record in the office of the Recorder of Alameda Co, lot 67 92

36933 B Schweber—In Rosa Lee Tract, map filed of record in the office of the Recorder of Alameda Co, lot 104 .... 2 16

36933 B Schweber—In Rosa Lee Tract, map filed of record in the office of the Recorder of Alameda Co, lot 105 92

36933 B Schweber—In Rosa Lee Tract, map filed of record in the office of the Recorder of Alameda Co, lot 106 and imps 3 83

36933 B Schweber—In Rosa Lee Tract, map filed of record in the office of the Recorder of Alameda Co, lot 107.. 92

36965 Alameda Loan Association—In Rosa Lee Tract No. 2, map filed of record in the office of the Recorder of Alameda Co, lot 76.......... 70

36965 Alameda Loan Association—In Rosa Lee Tract No. 2, map filed of record in the office of the Recorder of Alameda Co, lot 77 70

36965 Alameda Loan Association—In Rosa Lee Tract No. 2, map filed of record in the office of the Recorder of Alameda Co, lot 78 and imps 5 94

36965 Alameda Loan Association—In Rosa Lee Tract No. 2, map filed of record in the office of the Recorder of Alameda Co, lot 79 .... 1 27

36965 Alameda Loan Association—In Rosa Lee Tract No. 2, map filed of record in the office of the Recorder of Alameda Co, lot 80 70

36965 Alameda Loan Association—In Rosa Lee Tract No. 2, map filed of record in the office of the Recorder of Alameda Co, lot 81 69

WESTALL TRACT.

36987 Frank Harris—In Westall Tract, map filed of record in the office of the Recorder of Alameda Co, lot 11, blk A and imps 2 83

36987 Frank Harris—In Westall Tract, map filed of record in the office of the Recorder of Alameda Co, lot 12, blk A 70

36987 Frank Harris—In Westall Tract, map filed of record in the office of the Recorder of Alameda Co, lot 13, blk A and imps 2 83

36987 Frank Harris—In Westall Tract, map filed of record in the office of the Recorder of Alameda Co, lot 14, blk A 70

37010 J Anthony—In Westall Tract, map filed of record in the office of the Recorder of Alameda Co, lot 185, blk A 2 17

37010 J Anthony—In Westall Tract, map filed of record in the office of the Recorder of Alameda Co, lot 186, blk A 91

37010 J Anthony—In Westall Tract, map filed of record in the office of the Recorder of Alameda Co, lot 187, blk A 2 16

37010 J Anthony—In Westall Tract, map filed of record in the office of the Recorder of Alameda Co, lot 188, blk A 92

37010 J Anthony—In Westall Tract, map filed of record in the office of the Recorder of Alameda Co, lot 189, blk A 2 17

37010 J Anthony—In Westall Tract, map filed of record in the office of the Recorder of Alameda Co, lot 190, blk A 91

37010 J Anthony—In Westall Tract, map filed of record in the office of the Recorder of Alameda Co, lot 191, blk A 2 16

37010 J Anthony—In Westall Tract, map filed of record in the office of the Recorder of Alameda Co, lot 192, blk A 92

37010 J Anthony—In Westall Tract, map filed of record in the office of the Recorder of Alameda Co, lot 193, blk A 2 17

37010 J Anthony—In Westall Tract, map filed of record in the office of the Recorder of Alameda Co, lot 194, blk A 91

37010 J Anthony—In Westall Tract, map filed of record in the office of the Recorder of Alameda Co, lot 195, blk A and imps 3 83

37010 J Anthony—In Westall Tract, map filed of record in the office of the Recorder of Alameda Co, lot 196, blk A 92

37010 J Anthony—In Westall Tract, map filed of record in the office of the Recorder of Alameda Co, lot 197, blk A 2 16

37010 J Anthony—In Westall Tract, map filed of record in the office of the Recorder of Alameda Co, lot 198, blk A 92

37010 J Anthony—In Westall Tract, map filed of record in the office of the Recorder of Alameda Co, lot 199, blk A 2 17

HIGH STREET TERRACE.

37088 W D Huntington—In High Street Terrace, map filed of record in the office of the Recorder of Alameda Co, lot 6, blk 1 89

37096 C B Shaw—In High Street Terrace, map filed of record in the office of the Recorder of Alameda Co, lot 14, blk 2 .... 1 84

37098 C H Shaw—In High Street Terrace, map filed of record in the office of the Recorder of Alameda Co, lot 10, blk 3 89

37098 C B Shaw—In High Street Terrace, map filed of record in the office of the Recorder of Alameda Co, lot 11, blk 3 88

37098 C H Shaw—In High Street Terrace, map filed of record in the office of the Recorder of Alameda Co, lot 12, blk 3 89

37098 C B Shaw—In High Street Terrace, map filed of record in the office of the Recorder of Alameda Co, lot 17, blk 3 89

37098 C B Shaw—In High Street Terrace, map filed of record in the office of the Recorder of Alameda Co, lot 18, blk 3 89

37098 C B Shaw—In High Street Terrace, map filed of record in the office of the Recorder of Alameda Co, lot 19, blk 3 89

37098 C B Shaw—In High Street Terrace, map filed of record in the office of the Recorder of Alameda Co, lot 20, blk 3 89

37105 J A Anthony—In High Street Terrace, map filed of record in the office of the Recorder of Alameda Co, lot 21, blk 3 .... 1 84

37105 J A Anthony—In High Street Terrace, map filed of record in the office of the Recorder of Alameda Co, lot 22, blk 3 .... 1 33

37109 C B Shaw—In High Street Terrace, map filed of record in the office of the Recorder of Alameda Co, lot 10, blk 4 .... 1 28

37109 C B Shaw—In High Street Terrace, map filed of record in theh office of the Recorder of Alameda Co, lot 11, blk 4 .... 1 28

37110 W D Huntington—In High Street Terrace, map filed of record in the office of the Recorder of Alameda Co, lot 19, blk 4 89

37110 W D Huntington—In High Street Terrace, map filed of record in the office of the Recorder of Alameda Co, lot 20, blk 4 89

37113 Peter Thiessen — In High Street Terrace, map filed of record in the office of the Recorder of Alameda Co, lot 4, blk 5 .... 2 17

37114 C B Shaw—In High Street Terrace, map filed of record in the office of the Recorder of Alameda Co, lot 5, blk 5 .... 1 28

37114 C B Shaw—In High Street Terrace, map filed of record in the office of the Recorder of Alameda Co, lot 6, blk 5 .... 1 27

37114 C B Shaw—In High Street Terrace, map filed of record in the office of the Recorder of Alameda Co, lot 8, blk 5 .... 1 28

37114 C B Shaw—In High Street Terrace, map filed of record in the office of the Recorder of Alameda Co, lot 9, blk 5 .... 1 28

37114 C B Shaw—In High Street Terrace, map filed of record in the office of the Recorder of Alameda Co, lot 10, blk 5 .... 1 28

37114 C B Shaw—In High Street Terrace, map filed of record in the office of the Recorder of Alameda Co, lot 11, blk 5 .... 1 28

37115 Henry Strong — In High Street Terrace, map filed of record in the office of the Recorder of Alameda Co, lot 7, blk 5 .... 2 17

37116 E P Jones—In High Street Terrace, map filed of record in the office of the Recorder of Alameda Co, lot 8, blk 5 .... 2 17

37118 C B Shaw—In High Street Terrace, map filed of record in the office of the Recorder of Alameda Co, lot 13, blk 5 .... 1 28

37118 C B Shaw—In High Street Terrace, map filed of record in the office of the Recorder of Alameda Co, lot 14, blk 5 .... 1 27

37118 C B Shaw—In High Street Terrace, map filed of record in the office of the Recorder of Alameda Co, lot 15, blk 5 .... 1 28

37118 C B Shaw—In High Street Terrace, map filed of record in the office of the Recorder of Alameda Co, lot 16, blk 5 .... 1 28

37118 C B Shaw—In High Street Terrace, map filed of record in the office of the Recorder of Alameda Co, lot 17, blk 5 .... 1 28

37118 C B Shaw—In High Street Terrace, map filed of record in the office of the Recorder of Alameda Co, lot 18, blk 5 .... 1 28

37120 Armin Welkus — In High Street Terrace, map filed of record in the office of the Recorder of Alameda Co, lot 19, blk 5 .... 2 17

37120 Armin Welkus — In High Street Terrace, map filed of record in the office of the Recorder of Alameda Co, lot 20, blk 5 .... 2 16

37122 C B Shaw—In High Street Terrace, map filed of record in the office of the Recorder of Alameda Co, lot 4, blk 6 .... 1 28

37122 C B Shaw—In High Street Terrace, map filed of record in the office of the Recorder of Alameda Co, lot 6, blk 6 .... 1 27

37122 C B Shaw—In High Street Terrace, map filed of record in the office of the Recorder of Alameda Co, lot 7, blk 6 .... 1 28

37122 C B Shaw—In High Street Terrace, map filed of record in the office of the Recorder of Alameda Co, lot 8, blk 6 .... 1 28

37122 C B Shaw—In High Street Terrace, map filed of record in the office of the Recorder of Alameda Co, lot 9, blk 6 .... 1 28

37132 C B Shaw—In High Street Terrace, map filed of record in the office of the Recorder of Alameda Co, lot 10, blk 6 .... 1 27

37122 C B Shaw—In High Street Terrace, map filed of record in the office of the Recorder of Alameda Co, lot 11, blk 6 .... 1 28

37122 C B Shaw—In High Street Terrace, map filed of record in the office of the Recorder of Alameda Co, lot 12, blk 6 .... 1 28

37122 C B Shaw—In High Street Terrace, map filed of record in the office of the Recorder of Alameda Co, lot 15, blk 6 .... 1 28

37122 C B Shaw—In High Street Terrace, map filed of record in the office of the Recorder of Alameda Co, lot 16, blk 6 .... 1 27

37122 C B Shaw—In High Street Terrace, map filed of record in the office of the Recorder of Alameda Co, lot 17, blk 6 .... 1 28

37123 W D Huntington—In High Street Terrace, map filed of record in the office of the Recorder of Alameda Co, lot 14, blk 6 .... 2 17

37123 W D Huntington—In High Street Terrace, map filed of record in the office of the Recorder of Alameda Co, lot 18, blk 6 .... 2 16

37123 W D Huntington—In High Street Terrace, map filed of record in the office of the Recorder of Alameda Co, lot 19, blk 6 .... 2 17

37125 C B Shaw—In High Street Terrace, map filed of record in the office of the Recorder of Alameda Co, lot 1, blk 7 .... 1 28

37125 C B Shaw—In High Street Terrace, map filed of record in the office of the Recorder of Alameda Co, lot 2, blk 7 .... 1 27

37125 C B Shaw—In High Street Terrace—Map filed of record in the office of the Recorder of Alameda Co, lot 3, blk 7. 1 28

37125 C B Shaw—In High Street Terrace—Map filed of record in the office of the Recorder of Alameda Co, lot 4, blk 7. 1 28

37125 C B Shaw—In High Street Terrace—Map filed of record in the office of the Recorder of Alameda Co, lot 5, blk 7. 1 27

37125 C B Shaw—In High Street Terrace—Map filed of record in the office of the Recorder of Alameda Co, lot 6, blk 7. 1 28

37125 C B Shaw—In High Street Terrace—Map filed of record in the office of the Recorder of Alameda Co, lot 7, blk 7. 1 28

37125 C B Shaw—In High Street Terrace, map filed of record in the office of the Recorder of Alameda Co, lot 8, blk 7. 1 27

37125 C B Shaw—In High Street Terrace—Map filed of record in the office of the Recorder of Alameda Co, lot 9, blk 7. 1 23

37125 C B Shaw—In High Street Terrace, map filed of record in the office of the Recorder of Alameda Co, lot 10, blk 7. 1 28

37125 C B Shaw—In High Street Terrace, map filed of record in the office of the Recorder of Alameda Co, lot 11, blk 7. 1 27

37125 C B Shaw—In High Street Terrace, map filed of record in the office of the Recorder of Alameda Co, lot 12, blk 7. 1 28

37125 C B Shaw—In High Street Terrace, map filed of record in the office of the Recorder of Alameda Co, lot 13, blk 7. 1 28

37125 C B Shaw—In High Street Terrace, map filed of record in the office of the Recorder of Alameda Co, lot 14, blk 7. 1 27

37125 C B Shaw—In High Street Terrace, map filed of record in the office of the Recorder of Alameda Co, lot 15, blk 7. 1 28

37125 C B Shaw—In High Street Terrace, map filed of record in the office of the Recorder of Alameda Co, lot 16, blk 7. 1 28

37125 C B Shaw—In High Street Terrace, map filed of record in the office of the Recorder of Alameda Co, lot 17, blk 7. 1 27

37125 C B Shaw—In High Street Terrace, map filed of record in the office of the Recorder of Alameda Co, lot 18, blk 7. 1 28

37125 C B Shaw—In High Street Terrace, map filed of record in the office of the Recorder of Alameda Co, lot 19, blk 7. 1 28

37125 C B Shaw—In High Street Terrace, map filed of record in the office of the Recorder of Alameda Co, lot 20, blk 7. 1 27

37125 C B Shaw—In High Street Terrace, map filed of record in the office of the Recorder of Alameda Co, lot 21, blk 7. 1 28

37125 C B Shaw—In High Street Terrace, map filed of record in the office of the Recorder of Alameda Co, lot 22, blk 7. 1 28

37125 C B Shaw—In High Street Terrace, map filed of record in the office of the Recorder of Alameda Co, lot 23, blk 7. 1 28

37125 C B Shaw—In High Street Terrace, map filed of record in the office of the Recorder of Alameda Co, lot 24, blk 7. 1 28

37126 C B Shaw—In High Street Terrace, map filed of record in the office of the Recorder of Alameda Co, lot 1, blk 8. 2 16

37126 C B Shaw—In High Street Terrace, map filed of record in the office of the Recorder of Alameda Co, lot 2, blk 8. 2 16

37126 C B Shaw—In High Street Terrace, map filed of record in the office of the Recorder of Alameda Co, lot 3, blk 8. 2 16

37126 C B Shaw—In High Street Terrace, map filed of record in the office of the Recorder of Alameda Co, lot 4, blk 8. 1 28

37126 C B Shaw—In High Street Terrace, map filed of record in the office of the Recorder of Alameda Co, lot 5, blk 8. 1 28

37126 C B Shaw—In High Street Terrace, map filed of record in the office of the Recorder of Alameda Co, lot 6, blk 8. 1 28

37126 C B Shaw—In High Street Terrace, map filed of record in the office of the Recorder of Alameda Co, lot 7, blk 8. 1 27

37126 C B Shaw—In High Street Terrace, map filed of record in the office of the Recorder of Alameda Co, lot 8, blk 8. 1 28

37126 C B Shaw—In High Street Terrace, map filed of record in the office of the Recorder of Alameda Co, lot 9, blk 8. 1 28

37126 C B Shaw—In High Street Terrace, map filed of record in the office of the Recorder of Alameda Co, lot 10, blk 8. 1 28

37126 C B Shaw—In High Street Terrace, map filed of record in the office of the Recorder of Alameda Co, lot 11, blk 8. 1 27

37126 C B Shaw—In High Street Terrace, map filed of record in the office of the Recorder of Alameda Co, lot 12, blk 8. 1 28

37126 C B Shaw—In High Street Terrace map filed of record in the office of the Recorder of Alameda Co, lot 13, blk 8. 1 28

37126 C B Shaw—In High Street Terrace, map filed of record in the office of the Recorder of Alameda Co, lot 14, blk 8. 1 28

37126 C B Shaw—In High Street Terrace, map filed of record in the office of the Recorder of Alameda Co, lot 15, blk 8. 1 27

37126 C B Shaw—In High Street Terrace, map filed of record in the office of the Recorder of Alameda Co, lot 16, blk 8. 1 28

37126 C B Shaw—In High Street Terrace, map filed of record in the office of the Recorder of Alameda Co, lot 24, blk 8. 1 28

37128 C B Shaw—In High Street Terrace, map filed of record in the office of the Recorder of Alameda Co, lot 1, blk 9. 1 28

37128 C B Shaw—In High Street Terrace, map filed of record in the office of the Recorder of Alameda Co, lot 3, blk 9.. 1 28

37128 C B Shaw—In High Street Terrace, map filed of record in the office of the Recorder of Alameda Co, lot 4, blk 9. 1 27

37128 C B Shaw—In High Street Terrace, map filed of record in the office of the Recorder of Alameda Co, lot 5, blk 9.. 1 28

37128 C B Shaw—In High Street Terrace, map filed of record in the office of the Recorder of Alameda Co, lot 6, blk 9.. 1 28

37128 C B Shaw—In High Street Terrace, map filed of record in the office of the Recorder of Alameda Co, lot 7, blk 9.. 1 27

37128 C B Shaw—In High Street Terrace, map filed of record in the office of the Recorder of Alameda Co, lot 8, blk 9.. 1 28

37128 C B Shaw—In High Street Terrace, map filed of record in the office of the Recorder of Alameda Co, lot 9, blk 9.. 1 28

37128 C B Shaw—In High Street Terrace, map filed of record in the office of the Recorder of Alameda Co, lot 10, blk 9. 1 27
37128 C B Shaw—In High Street Terrace, map filed of record in the office of the Recorder of Alameda Co, lot 11, blk 9. 1 28
37128 C B Shaw—In High Street Terrace, map filed of record in the office of the Recorder of Alameda Co, lot 12, blk 9 1 28
37131 C B Shaw—In High Street Terrace, map filed of record in the office of the Recorder of Alameda Co, lot 10, blk 10 1 28
37131 C B Shaw—In High Street Terrace, map filed of record in the office of the Recorder of Alameda Co, lot 8, blk 10. 1 28
37131 C B Shaw—In High Street Terrace, map filed of record in the office of the Recorder of Alameda Co, lot 9, blk 10. 1 27
37131 C B Shaw—In High Street Terrace, map filed of record in the office of the Recorder of Alameda Co, lot 12, blk 10 1 28
37134 W D Huntington—In High Street Terrace, map filed of record in the office of the Recorder of Alameda Co, lot 1, blk 11 ... 1 28
37134 W D Huntington—In High Street Terrace, map filed of record in the office of the Recorder of Alameda Co, lot 13, blk 11 ... 1 28
37134 W D Huntington—In High Street Terrace, map filed of record in the office of the Recorder of Alameda Co, lot 14, blk 11 ... 1 28
37139 C B Shaw—In High Street Terrace, map filed of record in the office of the Recorder of Alameda Co, lot 4, blk 11. 1 28
37139 C B Shaw—In High Street Terrace, map filed of record in the office of the Recorder of Alameda Co, lot 18, blk 11 1 28
37139 C B Shaw—In High Street Terrace, map filed of record in the office of the Recorder of Alameda Co, lot 19, blk 11 1 28
37140 W D Huntington—In High Street Terrace, map filed of record in the office of the Recorder of Alameda Co, lot 16, blk 12 ... 1 28
37141 C B Shaw—In High Street Terrace, map filed of record in the office of the Recorder of Alameda Co, lot 6, blk 12. 1 28
37141 C B Shaw—In High Street Terrace, map filed of record in the office of the Recorder of Alameda Co, lot 9, blk 12 1 28
37141 C B Shaw—In High Street Terrace, map filed of record in the office of the Recorder of Alameda Co, lot 10, blk 12 1 27
37141 C B Shaw—In High Street Terrace, map filed of record in the office of the Recorder of Alameda Co, lot 19, blk 12 1 28
37146 W D Huntington—In High Street Terrace, map filed of record in the office of the Recorder of Alameda Co, lot 11, blk 13 ... 1 28
37147 C B Shaw—In High Street Terrace, map filed of record in the office of the Recorder of Alameda Co, lot 8, blk 13 1 28
37147 C B Shaw—In High Street Terrace, map filed of record in the office of the Recorder of Alameda Co, lot 9, blk 13. 1 28
37147 C B Shaw—In High Street Terrace, map filed of record in the office of the Recorder of Alameda Co, lot 10, blk 13 1 27
37147 C B Shaw—In High Street Terrace, map filed of record in the office of the Recorder of Alameda Co, lot 17, blk 13 1 28
37148 Katie A Ward—In High Street Terrace, map filed of record in the office of the Recorder of Alameda Co, lot 14, blk 13 2 17
37148 Katie A Ward—In High Street Terrace, map filed of record in the office of the Recorder of Alameda Co, lot 15, blk 13 2 16
37164 C B Shaw—In High Street Terrace, map filed of record in the office of the Recorder of Alameda Co, lot 9, blk 14 89
37164 C B Shaw—In High Street Terrace, map filed of record in the office of the Recorder of Alameda Co, lot 17, blk 14 1 28
37167 C B Shaw—In High Street Terrace, map filed of record in the office of the Recorder of Alameda Co, lot 4, blk 15. 89
37167 C B Shaw—In High Street Terrace, map filed of record in the office of the Recorder of Alameda Co, lot 5, blk 15. 89
37167 C B Shaw—In High Street Terrace, map filed of record in the office of the Recorder of Alameda Co, lot 6, blk 15 89
37168 W D Huntington—In High Street Terrace, map filed of record in the office of the Recorder of Alameda Co, lot 18, blk 15 ... 89
37168 W D Huntington—In High Street Terrace, map filed of record in the office of the Recorder of Alameda Co, lot 19, blk 15 ... 89
37176 W D Huntington—In High Street Terrace, map filed of record in the office of the Recorder of Alameda Co, lot 6, blk 16 ... 89
37177 C B Shaw—In High Street Terrace, map filed of record in the office of the Recorder of Alameda Co, lot 7, blk 16 89
37177 C B Shaw—In High Street Terrace, map filed of record in the office of the Recorder of Alameda Co, lot 8, blk 16 89
37177 C B Shaw—In High Street Terrace, map filed of record in the office of the Recorder of Alameda Co, lot 9, blk 16 89
37185 William Owen—In High Street Terrace, map filed of record in the office of the Recorder of Alameda Co, lot 17, blk 17, and imps ... 5 50
37205 C B Shaw—In High Street Terrace, map filed of record in the office of the Recorder of Alameda Co, lot 8, blk 18 2 16
37205 C B Shaw—In High Street Terrace, map filed of record in the office of the Recorder of Alameda Co, lot 10, blk 18 1 28
37205 C B Shaw—In High Street Terrace, map filed of record in the office of the Recorder of Alameda Co, lot 24, blk 18 1 28
37205 C B Shaw—In High Street Terrace, map filed of record in the office of the Recorder of Alameda Co, lot 25, blk 18 1 28
37205 C B Shaw—In High Street Terrace, map filed of record in the office of the Recorder of Alameda Co, lot 26, blk 18 1 27
37205 C B Shaw—In High Street Terrace, map filed of record in the office of the Recorder of Alameda Co, lot 9, blk 18. 1 28

ROSE PARK TRACT.

37360 Christine V Hawkins—In Rose Park Tract, map filed of record in the office of the Recorder of Alameda Co, lot 28, blk F ... 2 17
37378 Joseph R Loftus Company—In Rose Park Tract, map filed of record in the office of the Recorder of Alameda Co, lot 6, blk F ... 2 17
37378 Joseph R Loftus Company—In Rose Park Tract, map filed of record in the office of the Recorder of Alameda Co, lot 7, blk F ... 3 00
37379 Miss Rosa A Cooney—In Rose Park Tract, map filed of record in the office of the Recorder of Alameda Co, lot 23, blk F and imps ... 3 00

ROSE HILL TRACT.

37402 Unknown Owners—In Rose Hill Tract, map filed of record in the office of the Recorder of Alameda Co, all e of e line of lot 4 produced of lot 1, contg 44-100 acres ... 2 17

BROOKLYN LAND CO'S TRACT.

37406 Park B, Elton W and Gail A Hiles—In Brooklyn Land Co's Tract, map filed of record in the office of the Recorder of Alameda Co, pce of ld beg at a pt on the sw line of Lyon ave, 50 ft se from Boulevard Park, th se 40 ft by 157 50-100 ft sw por of lot 1 and imps ... 4 39
37413 [illegible] Land Co's Tract, map filed of record in the office of the Recorder of Alameda Co, pce of ld beg at a pt on the sw line of Lyon ave 301 10-100 ft nw from High st, th nw 50 ft by 155 76-100 ft, sw por of lot 2 and imps 6 33
37415 Clarence H Pearce—In Brooklyn Land Co's Tract, map filed of record in the office of the Recorder of Alameda Co, pce of ld beg at a pt on the sw line of Lyon ave [illegible] 10-100 ft nw from High st, th nw 50 ft by 155 76-100 ft, sw por of lot 3 and imps 4 78
37417 Emma E Randall—In Brooklyn Land Co's Tract, map filed of record in the office of the Recorder of Alameda Co, pce of ld beg at the sw cor of High and Lyon ave, th nw 276 10-100 ft by 155 76-100 ft deep, sw por of lot 3 and imps ... 20 48
37422 Max Krygell—In Brooklyn Land Co's Tract, map filed of record in the office of the Recorder of Alameda Co, pce of ld beg at a pt on the ne line of Lyon ave 502 66-100 ft nw, from High st, th nw 50 ft by 156 ft, ne por of lot 2 and imps.. 5 56
37438 William C Clark—In Brooklyn Land Co's Tract, map filed of record in the office of the Recorder of Alameda Co, pce of ld beg at a pt on the ne line of Glen ave 167 75-100 ft nw from High st, th nw 34 ft by 205 ft more or less, ne por of lot 3 imps and poll tax 1910.. 4 50
37441 J H Gasta—In Brooklyn Land Co's Tract, map filed of record in the office of the Recorder of Alameda Co, pce of ld beg at the n cor of Glen ave and High st, th nw 101 75-100 ft ne 56 ft se 110 ft, th sw 57 62-100 ft to beg, por of lot 2 and imps ... 3 94
37462 Thomas Sweetman—In Brooklyn Land Co's Tract, map filed of record in the office of the Recorder of Alameda Co, tract of land bounded ne by Fleming ave, se by ld of Knudson, sw by Williams Heights, nw by High st, por of lot 10 and imps ... 12 94

HIGH ST. VILLA TRACT.

37486 S A Webb—Map of High St Villa Tract Sub of Block E, map filed of record in the office of the Recorder of Alameda Co, lot 21, blk E and imps ... 5 50
37487 Mary Messineo and Elizabeth Carocio—Map of High St Villa Tract Sub of Block E, map filed of record in the office of the Recorder of Alameda Co, lot 22, blk E.. 4 00

MACKINNON AND GOHRMAN TRACT.

37495 W H Bertsch—In Mackinnon and Gohrman Tract, map filed of record in the office the Recorder of Alameda Co, ne 5 ft of lot 3 ... 1 34

QUIGLEY TRACT.

37514 James and Catherine Hanson—In Quigley Tract, Jones Resub of Block B, map filed of record in the office of the Recorder of Alameda Co, sw 30 ft of lots 11 and 12, blk E ... 1 34
37519 Ethona Remsbecker—In Quigley Tract, Jones Resub of Block B, map filed of record in the office of the Recorder of Alameda Co, lot 45, blk B ... 89
37519 Ethona Remsbecker—In Quigley Tract, Jones Resub of Block B, map filed of record in the office of the Recorder of Alameda Co, lot 46, blk B ... 89

VALLEY VIEW TRACT.

37575 Manuel M Soares—In Valley View Tract, map filed of record in the office of the Recorder of Alameda Co, lot 20, blk B ... 1 28
37575 Manuel M Soares—Valley View Tract, map filed of record in the office of the Recorder of Alameda Co, lot 21, blk B ... 1 28
37602 West Oakland Bank and Trust Company—In Valley View Tract, map filed of record in the office of the Recorder of Alameda Co, lot 12, blk D and imps ... 2 06
37602 West Oakland Bank and Trust Company—In Valley View Tract, map filed of record in the office of the Recorder of Alameda Co, lot 13, blk D ... 1 28
37613 Annie Attell—In Valley View Tract, map filed of record in the office of the Recorder of Alameda Co, lot 1, blk E ... 1 67
37613 Annie Attell—In Valley View Tract, map filed of record in the office of the Recorder of Alameda Co, lot 2, blk E ... 1 28

O'ROURKE TRACT.

37623 Mrs Ella A Boltz—In O'Rourke Tract, map filed of record in the office of the Recorder of Alameda Co, pce of ld beg at a pt on the ne line Penniman ave 750 ft se from Redwood rd, th se 30 ft by 100 ft, ne por of lot 6 and imps ... 5 94

HAGEMANN AND MANGLES TRACT.

37630 John Saphos—Hagemann and Mangles Tract, map filed of record in the office of the Recorder of Alameda Co, lot 1, blk A and imps ... 9 66
37630 John Saphos—Pers prop ... 5 33
37630 John Saphos—Hagemann and Mangles Tract, map filed of record in the office of the Recorder of Alameda Co, lot 2, blk A ... 3 00
37630 John Saphos—Hagemann and Mangles Tract, map filed of record in the office of the Recorder of Alameda Co, lot 3, blk A ... 3 00
37633 Joseph Mittleman—Hagemann and Mangels Tract, map filed of record in the office of the Recorder of Alameda Co, lot 12 and nw 8 33-100 ft of lot 13, blk A ... 1 07
37643 Emma M McFadden—Hagemann and Mangels Tract, map filed of record in the office of the Recorder of Alameda Co, all except se 12½ ft of lot 8, blk B.... 1 67
37643 Emma M McFadden—Hagemann and Mangles Tract, map filed of record in the office of the Recorder of Alameda Co, all except the sw 8 ft of se 12½ ft of lot 9, blk B ... 1 67
37647 E Cords, Hagemann and Mangles Tract, map filed of record in the office of the Recorder of Alameda Co, lot 17, blk B ... 1 28
37647 E Cords, Hagemann and Mangles Tract, map filed of record in the office of the Recorder of Alameda Co, lot 18, blk B and imps ... 2 06

FAIRVIEW HEIGHTS.

37688 John Helget—In Map of Fairview Heights, map filed of record in the office of the Recorder of Alameda Co, lot 11, blk D ... 3 00
37688 John Helget—In Map of Fairview Heights, map filed of record in the office of the Recorder of Alameda Co, lot 12, blk D ... 3 00
37692 A Ghiglione—In Map of Fairview Heights, map filed of record in the office of the Recorder of Alameda Co, lot 17, blk D and imps ... 10 61
37697 Mary and Jennie Borland—In Map of Fairview Heights, map filed of record in the office of the Recorder of Alameda Co, lot 2, blk E.. 3 00
37701 Mrs Christine Larsen—In Map of Fairview Heights, map filed of record in the office of the Recorder of Alameda Co, lot 31, blk E and imps ... 6 33

RANCHO SAN ANTONIO.

37739 Carrie B Wolfe—In Rancho San Antonio, map filed of record in the office of the Recorder of Alameda Co, pce of ld beg at a pt on the nw l of Jones st 180 ft sw fm Penniman st, th sw 50 ft by 125 ft nw, and imps.. 9 66
37740 Knut Bergendahl—In Rancho San Antonio, map filed of record in the office of the Recorder of Alameda Co, pce of ld beg at a pt on the nw l of Jones st 230 ft sw fm Penniman ave, th sw 100 ft, th nw 100 ft, th ne 50 ft, th nw 5 ft, th ne 50 ft, th se 125 ft to beg, and imps ... 9 05

ALLENDALE TRACT.

37756 John Clifford—In Allendale Tract, map filed of record in the office of the Recorder of Alameda Co, lot 9, blk 1 ... 2 17
37757 Florence Clifford—In Allendale Tract, map filed of record in the office of the Recorder of Alameda Co, lot 10, blk 1 ... 2 17
37758 F W Beatty—In Allendale Tract, map filed of record in the office of the Recorder of Alameda Co, lot 14, blk 1 and imps ... 8 83
37758 F W Beatty—In Allendale Tract, map filed of record in the office of the Recorder of Alameda Co, lot 15, blk 1 ... 3 16
37760 Charles N Martin—In Allendale Tract, map filed of record in the office of the Recorder of Alameda Co, lot 19, blk 1 ... 1 28
37760 Charles N Martin—In Allendale Tract, map filed of record in the office of the Recorder of Alameda Co, lot 20, blk 1 ... 1 28
37760 Charles N Martin—In Allendale Tract, map filed of record in the office of the Recorder of Alameda Co, lot 21, blk 1 and imps ... 2 44
37760 Charles N Martin—In Allendale Tract, map filed of record in the office of the Recorder of Alameda Co, ne 10 ft of lot 22, blk 1 ... 89
37784 Claus L Flamme—In Allendale Tract, map filed of record in the office of the Recorder of Alameda Co, lot 21, blk 3 ... 1 28
37784 Claus L Flamme—In Allendale Tract, map filed of record in the office of the Recorder of Alameda Co, lot 22, blk 3 ... 1 28
37790 Mrs Agnes Davison—In Allendale Tract, map filed of record in the office of the Recorder of Alameda Co, lot 10, blk 4 ... 1 27
37790 Mrs Agnes Davison—In Allendale Tract, map filed of record in the office of the Recorder of Alameda Co, lot 11, blk 4 and imps ... 2 83
37790 Mrs Agnes Davison—In Allendale Tract, map filed of record in the office of the Recorder of Alameda Co, ne 10 ft of lot 12, blk 4 ... 70
37791 Susie Mc B Campbell—In Allendale Tract, map filed of record in the office of the Recorder of Alameda Co, lot 14, blk 4 ... 1 28
37791 Susie Mc B Campbell—In Allendale Tract, map filed of record in the office of the Recorder of Alameda Co, lot 15, blk 4 and imps ... 2 06
37794 W Barker—In Allendale Tract, map filed of record in the office of the Recorder of Alameda Co, sw ½ of lot 22, blk 4 ... 89
37794 W Barker—In Allendale Tract, map filed of record in the office of the Recorder of Alameda Co, lot 23, blk 4 and imps ... 6 72
37794 W Barker—In Allendale Tract, map filed of record in the office of the Recorder of Alameda Co, lot 24, blk 4 ... 1 28
37805 Otto H Hermle—In Allendale Tract, map filed of record in the office of the Recorder of Alameda Co, lot 12, blk 5 ... 1 28
37805 Otto H Hermle—In Allendale Tract, map filed of record in the office of the Recorder of Alameda Co, lot 12, blk 5 ... 1 67
37826 Edward W Merrin—In Allendale Tract, map filed of record in the office of the Recorder of Alameda Co, lot 5, blk 8 ... 1 28
37826 Edward W Merrin—In Allendale Tract, map filed of record in the office of the Recorder of Alameda Co, lot 6, blk 8 and imps ... 2 83
37828 J Lewandorski et al—In Allendale Tract, map filed of record in the office of the Recorder of Alameda Co, lot 9, blk 8 ... 2 17
37828 J. Lewandorski et al—In Allendale Tract, map filed of record in the office of the Recorder of Alameda Co, lot 10, blk 8 ... 2 16
37841 Candido Machado—In Allendale Tract, map filed of record in the office of the Recorder of Alameda Co, lot 1, blk 9 ... 3 00
37841 Candido Machado—In Allendale Tract, map filed of record in the office of the Recorder of Alameda Co, w 10 ft of lot 2, blk 9 ... 1 24
37847 Mary E Boller—In Allendale Tract, map filed of record in the office of the Recorder of Alameda Co, lot 15, blk 9 ... 1 28
37847 Mary E Boller—In Allendale Tract, map filed of record in the office of the Recorder of Alameda Co, lot 16, blk 9 ... 1 28
37847 Mary E Boller—In Allendale Tract, map filed of record in the office of the Recorder of Alameda Co, lot 17, blk 9 ... 1 28
37863 Eliza L Reeves—In Allendale Tract, map filed of record in the office of the Recorder of Alameda Co, lot 22, blk 10 ... 3 00
37868 Eliza L Reeves—In Allendale Tract, map filed of record in the office of the Recorder of Alameda Co, lot 23, blk 10 ... 2 17
37888 Clarence F Dowing—In Allendale Tract, map filed of record in the office of the Recorder of Alameda Co, lot 31, blk 12 ... 2 17
37888 Clarence F Dowing—In Allendale Tract, map filed of record in the office of the Recorder of Alameda Co, lot 32, blk 12 and imps ... 12 16

IN ALLENDALE ANNEX.

37904 Walter J Moore—In Allendale Annex, map filed of record in the office of the Recorder of Alameda Co, lot 3, blk B and imps ... 7 16
37904 Walter J Moore—In Allendale Annex, map filed of record in the office of the Recorder of Alameda Co, lot 4, blk B, imps and poll tax 1910 ... 7 83
37906 August Disdinger—In Allendale Annex, map filed of record in the office of the Recorder of Alameda Co, lot 8, blk B ... 2 17
37906 August Disdinger—In Allendale Annex, map filed of record in the office of the Recorder of Alameda Co, lot 9, blk B ... 2 16
37906 August Disdinger—In Allendale Annex, map filed of record in the office of the Recorder of Alameda Co, lot 10, blk B ... 2 17
37906 August Disdinger—In Allendale Annex, map filed of record in the office of the Recorder of Alameda Co, lot 11, blk B and imps ... 7 16

BOND TRACT.

37946 Alvah N Phelps—Bond Tract, map filed of record in the office of the Recorder of Alameda Co, n 50 ft of lot 26 ... 2 83
37946 Alvah N Phelps—Bond Tract, map filed of record in the office of the Recorder of Alameda Co, s 50 ft of lot 27 and imps ... 20 48

FLORENCE JONES TRACT.

37985 Alvin M Brady—In Florence Jones Tract, map filed of record in the office of the Recorder of Alameda Co, lot 89 and imps ... 2 44
37985 Alvin M Brady—In Florence Jones Tract, map filed of record in the office of the Recorder of Alameda Co, lot 90 ... 1 28
37991 H A Crow—In Florence Jones Tract, map filed of record in the office of the Recorder of Alameda Co, lot 106 ... 2 17
37991 H A Crow—In Florence Jones Tract, map filed of record in the office of the Recorder of Alameda Co, lot 107 and imps ... 4 66
38002 Thelma Thompson—In Florence Jones Tract, map filed of record in the office of the Recorder of Alameda Co, lot 117 ... 2 17

BOULEVARD PARK.

38091 Tyler Henshaw—In Boulevard Park, map filed of record in the office of the Recorder of Alameda Co, lot 31, blk 1 5 60
38106 Michael Kivlehen—In Boulevard Park, map filed of record in the office of the Recorder of Alameda Co, nw 30 ft of lot 8, blk 3 and imps ... 7 89
38120 Edith L Woodward—In Boulevard Park, map filed of record in the office of the Recorder of Alameda Co, lot 10, blk 4 and imps ... 5 56
38124 Tyler Henshaw—In Boulevard Park, map filed of record in the office of the Recorder of Alameda Co, se 15 ft of lot 6, blk 6 and imps ... 12 99
38132 Tyler Henshaw—In Boulevard Park, map filed of record in the office of the Recorder of Alameda Co, lot 8, blk 7 and imps ... 12 16
38133 Emily C Bates—In Boulevard Park, map filed of record in the office of the Recorder of Alameda Co, sw 35 ft of lot 2, blk 7 and imps ... 9 41
38151 James O and Susie Page—In Boulevard Park, map filed of record in the office of the Recorder of Alameda Co, ne 20 ft of lot 5, sw 13 ft of lot 6, blk 9 and imps ... 7 89
38152 G B and Anna E Cropsey—In Boulevard Park, map filed of record in the office of the Recorder of Alameda Co, sw 30 ft of lot 5, blk 9 and imps ... 7 11
38158 M C Boltz—In Boulevard Park, map filed of record in the office of the Recorder of Alameda Co, se 35 ft of lot 3, blk 10 and imps ... 9 05
38225 Frances J Kittermaster—In Boulevard Park, map filed of record in the office of the Recorder of Alameda Co, se 30 ft of lot 20, blk 20 and imps ... 14 66
38226 Mrs. Agnes C Borland—In Boulevard Park, map filed of record in the office of the Recorder of Alameda Co, lot 21, blk 20 and imps ... 22 15
38227 Tyler Henshaw—In Boulevard Park, map filed of record in the office of the Recorder of Alameda Co, lot 20, blk 21 8 83

FRUITVALE BOULEVARD TRACT.

38249 Christian B Gutleben—In Fruitvale Boulevard Tract, map filed of record in the office of the Recorder of Alameda Co, lot 8, blk B ... 1 31
38249 Christian B Gutleben—In Fruitvale Boulevard Tract, map filed of record in the office of the Recorder of Alameda Co, lot 9, blk B ... 1 33
38249 Christian B Gutleben—In Fruitvale Boulevard Tract, map filed of record in the office of the Recorder of Alameda Co, lot 46, blk B and imps ... 7 16
38249 Christian B Gutleben—In Fruitvale Boulevard Tract, map filed of record in the office of the Recorder of Alameda Co, lot 47, blk B ... 8 00
38256 R P Williams—In Fruitvale Boulevard Tract, map filed of record in the office of the Recorder of Alameda Co, lot 40 and ne 8 33-100 ft of lot 41, blk B and imps ... 5 94
38257 A J Fielding—In Fruitvale Boulevard Tract, map filed of record in the office of the Recorder of Alameda Co, lot 43, blk B and imps ... 12 99
38257 A J Fielding—In Fruitvale Boulevard Tract, map filed of record in the office of the Recorder of Alameda Co, sw 8 33-100 ft of lot 42, blk B ... 1 33
38275 George H Lee—In Fruitvale Boulevard Tract, map filed of record in the office of the Recorder of Alameda Co, lot 33, blk C ... 89
38275 George H Lee—In Fruitvale Boulevard Tract, map filed of record in the office of the Recorder of Alameda Co, lot 34, blk C ... 88
38275 George H Lee—In Fruitvale Boulevard Tract, map filed of record in the office of the Recorder of Alameda Co, lot 35, blk C ... 1 28
38275 George H Lee—In Fruitvale Boulevard Tract, map filed of record in the office of the Recorder of Alameda Co, lot 36, blk C and imps ... 17 59
38275 George H Lee—In Fruitvale Boulevard Tract, map filed of record in the office of the Recorder of Alameda Co, lot 37, blk C ... 1 67
38275 George H Lee—In Fruitvale Boulevard Tract, map filed of record in the office of the Recorder of Alameda Co, lot 38, blk C ... 1 67

STEINWAY TERRACE.

38291 Sherman Clay & Company—In Steinway Terrace, map filed of record in the office of the Recorder of Alameda Co, lot 16 and ne 10 ft of lot 15, blk 1 ... 4 67
38325 Sherman Clay & Company—In Steinway Terrace, map filed of record in the office of the Recorder of Alameda Co, lot 5, blk 3 ... 2 45
38349 Breed and Bancroft—In Steinway Terrace, map filed of record in the office of the Recorder of Alameda Co, lot 4, blk 3 ... 2 45
38359 Leo J and Elsie M Stoddard—In Steinway Terrace, map filed of record in the office of the Recorder of Alameda C, lot 39, blk 3 and imps ... 16 32
38364 Edward M Marquis—In Steinway Terrace, map filed of record in the office of the Recorder of Alameda Co, s 12 5-10 ft of lot 2 and n 22 5-10 ft of lot 3, blk 4 and imps ... 7 89
38368 Sherman Clay & Company—In Steinway Terrace, map filed of record in the office of the Recorder of Alameda Co, ne 15 ft of lot 9, blk 4 ... 1 29
38406 W F B Wakefield—In Steinway Terrace, map filed of record in the office of the Recorder of Alameda Co, lot 10, blk 5 ... 4 67
38407 Edith L Woodward—In Steinway Terrace, map filed of record in the office of the Recorder of Alameda Co, lot 11, blk 5 ... 2 45
38407 Edith L Woodward—In Steinway Terrace, map filed of record in the office of the Recorder of Alameda Co, lot 12, blk 5 and imps ... 8 66
38416 G E Seeber—In Steinway Terrace, map filed of record in the office of the Recorder of Alameda Co, lot 21, blk 5 and imps ... 7 11
38428 James and Mary Gilmour—In Steinway Terrace, map filed of record in the office of the Recorder of Alameda Co, lot 8, blk 6 ... 4 67
38440 James A and Marie Nagle—In Steinway Terrace, map filed of record in the office of the Recorder of Alameda Co, ne 37 5-10 of lot 24, blk 6 and imps ... 21 31
38440 James A and Marie Nagle—Pers Prop ... 2 23
38499 Henry M Baldwin—In Steinway Terrace, map filed of record in the office of the Recorder of Alameda Co, lot 46, blk 8 ... [illegible]
38511 George E Wright—In Steinway Terrace, map filed of record in the office of the Recorder of Alameda Co, lot 46, blk 8 ... 2 45
38511 George E Wright—In Steinway Terrace, map filed of record in the office of the Recorder of Alameda Co, lot 47, blk 8 ... 2 44
38536 S B Hall—In Steinway Terrace, map filed of record in the office of the Recorder of Alameda Co, lot 62, blk 9 and imps ... 17 15
38556 Rose H Rogers—In Steinway Terrace, map filed of record in the office of the Recorder of Alameda Co, lot 49, blk 9 4 67

HENRY & PHILLIPS' SUBDIVISION OF BRAY TRACT.

38596 Samuel Unger—In Henry & Phillips' Subdivision of Bray Tract, map filed of record in the office of the Recorder of Alameda Co, lot 14 and imps ... 14 84
38630 Thomas and Mary Bosso—In Henry & Phillips' Subdivision of Bray Tract, map filed of record in the office of the Recorder of Alameda Co, lot 72 and imps ... 5 63

WETHERBEE-FARNAM TRACT.

38775 F Mathiesen—In Map of Wetherbee-Farnam Tract, map filed of record in the office of the Recorder of Alameda Co, e 5 ft of lot 17, w 35 ft of lot 18 and imps 19 62

FRUITVALE PARK.

38825 Helen Y Duhem—In Fruitvale Park, map filed of record in the office of the Recorder of Alameda Co, lot 5 ... 3 43
38826 Helen Y Duhem—In Fruitvale Park, map filed of record in the office of the Recorder of Alameda Co, lot 6 and imps. 6 35
38847 James L Hubbard—In Fruitvale Park, map filed of record in the office of the Recorder of Alameda Co, lot 68 and imps ... 3 23
38859 H N Duhem—In Fruitvale Park, map filed of record in the office of the Recorder of Alameda Co, lot 83 and n ½ of lot 82 and imps ... 15 89
38859 H N Duhem—Pers Prop ... 2 06
38863 R A Carothers—In Fruitvale Park, map filed of record in the office of the Recorder of Alameda Co, pce of ld beg at a pt on the se line of Goldman st 72 96-100 ft sw from Foothill Boulevard, th sw 60 ft, se 88 ft, n 80 ft, nw 37 ft to beg, por of lots 86, 87 and 88 ... 6 35
38878 Cosmopolitan Mutual Building and Loan Association—In Fruitvale Park, map filed of record in the office of the Recorder of Alameda Co, lot 88 and imps ... 14 40

MAP OF PROPERTY OF MRS E J HYDE.

38902 Claus Bardenhagen—In Map of Property of Mrs E J Hyde, map filed of record in the office of the Recorder of Alameda Co, s 20 ft of lot 31 and imps ... 7 33
38903 Claus Bardenhagen—In Map of Property of Mrs E J Hyde, map filed of record in the office of the Recorder of Alameda Co, lot 32 ... 1 86

PROPERTY OF R CORDS JR.

38922 Ida Bolten—In Property of R Cords Jr, map filed of record in the office of the Recorder of Alameda Co, lot 26 and n 12 5-10 ft of lot 25 ... 6 33
38940 Antonio and Filomina Citreno—In property of R. Cords Jr., map filed of record in the office of the Recorder of Alameda Co, s 20 86-100 ft of lot 52 and n 10 7-100 ft of lot 53 and imps ... 12 20
38947 Ernest F Guldner—In Property of R Cords Jr, map filed of record in the office of the Recorder of Alameda Co, se 7 92-100 ft of lot 59, nw 18 50-100 ft of lot 60 and imps. 5 28
38958 C E Gould—In Property of R Cords Jr, map filed of record in the office of the Recorder of Alameda Co, lot 142 and se 5 ft of lot 143 and imps ... 5 62
38981 T H Dunakin—In Property of R Cords Jr, map filed of record in the office of the Recorder of Alameda Co, pce of ld beg at a pt on the se line of 36th ave 155 03-100 ft sw from Hyde st, th sw 35 16-100 ft, se 148 23-100 ft, ne 35 ft, nw 152 ft to beg, por of 22-acre tract and lot C and imps ... 15 86

TWENTY-TWO-ACRE TRACT.

38996 M E Tebbs—In Twenty-Two-Acre Tract, map filed of record in the office of the Recorder of Alameda Co, pce of ld beg at a pt on the nw line of Merrill st 452 5-10 ft ne from E 14th st, th ne 32 5-10 ft by 112 25-100 ft nw, por of lot 1 and imps ... 5 28
38997 William M Walrath—In Twenty-two Acre Tract, map filed of record in the office of the Recorder of Alameda Co, pce of ld beg at a point on the nw line of Merrill st 515 ft ne from E 14th st, th ne 30 ft by 112 25-100 ft nw, por of lot 1 and imps ... 4 16
39003 Julia E Kinna—In Twenty-Two Acre Tract, map filed of record in the office of the Recorder of Alameda Co, pce of ld beg at a point on the sw line of Foothill boulevard ave 255 55-100 ft nw from Liese ave, th nw 52 35-100 ft by 212 52-100 ft sw, por of lot 4 and imps 16 59

LINDA ROSA TRACT.

39108 L Larsen—In Linda Rosa Tract, map filed of record in the office of the Recorder of Alameda Co, lot 24, blk A and imps ... 6 99
39110 Gussie L McFarland—In Linda Rosa Tract, map filed of record in the office of the Recorder of Alameda Co, lot 26, blk A and imps.. 6 05
39127 Paulino Vallino—In Linda Rosa Tract, map filed of record in the office of the Recorder of Alameda Co, pce of ld beg at a point on the s line of lot 43, 167 ft se from Leise ave, th se 46 46-100 ft, ne 42 94-100 ft, nw 10 93-100 ft, nw 26 80-100 ft, sw 50 ft to beg, portion of lot 43, blk A ... 1 96

BOULEVARD VILLA TRACT.

39153 James D Wren—In Boulevard Villa Tract, map filed of record in the office of the Recorder of Alameda Co, s 15 ft of lot 20 and n 12½ ft of lot 21, blk A ... 2 70
39160 George L Marshall—In Boulevard Villa Tract, map filed of record in the office of the Recorder of Alameda Co, s 10 ft of lot 37, blk A. 1 23
39160 George L Marshall—In Boulevard Villa Tract, map filed of record in the office of the Recorder of Alameda Co, ne 118 76-100 ft of lot 38, blk A and imps ... 8 55
39169 William R Hardwick, 2-3 int; A M Hardwick, 1-3 int—In Boulevard Villa Tract, map filed of record in the office of the Recorder of Alameda Co, lot 20, blk B ... 2 70
39204 Frank Sojourner—In Boulevard Villa Tract, map filed of record in the office of the Recorder of Alameda Co, lot 1, blk F and imps ... 4 95

MAP OF PROSPECT PARK.

39249 Booth Frederick Realty Company—In Map of Prospect Park map filed of record in the office of the Recorder of Alameda Co, 1½ ft reserve strip across the w end of E 15th st ... 1 96
39249 Booth Frederick Realty Company—In Map of Prospect Park, map filed of record in the office of the Recorder of Alameda Co, a 2 ft reserve strip along nw side of Daly ave ... 1 97
39249 Booth Frederick Realty Company—In Map of Prospect Park, map filed of record in the office of the Recorder of Alameda Co, a 1 ft reserve strip across the ne end of Daly ave ... 1 96

DALY TRACT.

39267 Anna S Smedman—In Daly Tract, map filed of record in the office of the Recorder of Alameda Co, lot 4, blk C and imps ... 8 01
39283 Eugene De Sparr—In Daly Tract, map filed of record in the office of the Recorder of Alameda Co, lot 14, blk D and imps ... 13 07
39288 Ella C Murphy—In Daly Tract, map filed of record in the office of the Recorder of Alameda Co, lot 6, blk E ... 2 89
39288 Ella C Murphy—In Daly Tract, map filed of record in the office of the Recorder of Alameda Co, lot 7, blk E and imps ... 8 36
39301 Acme Realty Company—In Daly Tract, map filed of record in the office of the Recorder of Alameda Co, lot 13, blk F and imps ... 5 62
39320 W M Galoway—Map of the Subdivision of the NE por of the Sather Tract, map filed of record in the office of the Recorder of Alameda Co, lot 1, blk 2 and imps 11 42
39323 W H Bertsch—Map of the Subdivision of N E por of the Sather Tract, map filed of record in the office of the Recorder of Alameda Co, pce of ld beg at the intersection of the se line of lot 7 and the ne line of Washington st, th ne 72 1-10 ft by 25 ft nw, por of lot 7, blk 2 ... [illegible]
39362 C A and F M Scott—Map of the Subdivision of the N E por of the Sather Tract, map filed of record in the office of the Recorder of Alameda Co, pce of ld beg at the nw cor of Pomona ave and Washington st, th ne 31 ft by 95 ft deep nw, por of lots 9 and 10, blk 4 and imps ... 6 65
39377 J J Flanagan—Map of a Subdivision of Blocks 17, 24 and E ½ of 6, 7 and W ½ of 6, 8, 16, 23, Sather Tract, also W ½ of Blocks 6, 7, map filed of record in the office of the Recorder of Alameda Co, lot 2 and w 5 ft of lot 3, blk 5 and imps.. 4 60
39394 N H R—Map of the Subdivision of the N E por of the Sather Tract, map filed of record in the office of the Recorder of Alameda Co, s 10 ft of n 120 1-10 ft of lots 19 and 20, blk 5 and imps ... 6 65
39406 Maud Augusta Broughton—Map of a Subdivision of Blocks 17, 24 and E ½ of 6, 7 and W ½ of 7, 8, 16, 23, Sather Tract, also W ½ of Blocks 6, 7, map filed of record in the office of the Recorder of Alameda Co, n 34 6-10 ft of lot 22, 23, 24, 25, 26, blk 6 and imps ... 13 67
39416 Guy R and Grace B Freeman—Map of a Subdivision of Blocks 17, 24 and E ½ of 6, 7 and W ½ of 5, 8, 16, 23, Sather Tract, also W ½ of Blocks 6, 7, map filed of record in the office of the Recorder of Alameda Co, lot 11 and n 5 ft of lot 15, blk 6 and imps ... 10 02
39441 Dora Gutzmann—Map of the Subdivision of the N E por of the Sather Tract, map filed of record in the office of the Recorder of Alameda Co, ne 41 ft of lot 2, blk 9 and imps ... 6 31
39454 Charles Curtis—Map of the Subdivision of the NE Por of the Sather Tract, map filed of record in the office of the Recorder of Alameda Co, pce of ld beg at a point on the sw line of Washington st, 75 ft nw from Temple st, th nw 25 ft by 105 ft sw, por of lot 2, blk 10, and imps ... 4 89
39461 Emeline and Clementine Frick—Map of the Subdivision of the NE Por of the Sather Tract, map filed of record in the office of the Recorder of Alameda Co, nw 40 34-100 ft of sw 100 15-100 ft of lot 2, blk 11, and imps ... 4 26
39463 J S Marshall—Map of the Subdivision of the NE Por of the Sather Tract, map filed of record in the office of the Recorder of Alameda Co, nw 44 68-100 ft of ne 120 75-100 ft of lot 1, blk 12 ... 2 35
39465 August H Mangels—Map of the Subdivision of the NE Por of the Sather Tract, map filed of record in the office of the Recorder of Alameda Co, pce of ld beg at a point on the sw line of Washington st, 84 68-100 ft se from Fulton ave, th se 40 ft by 120 75-100 ft sw, por of lot 1, blk 12 and imps 12 20
39471 Harry Sievers—Map of the Subdivision of the NE Por of the Sather Tract, map filed of record in the office of the Recorder of Alameda Co, lot 5, blk 13, and imps. 9 28
39474 Josephine Ethen—Map of the Subdivision of the NE Por of the Sather Tract, map filed of record in the office of the Recorder of Alameda Co, lot 2, blk 14 ... 15 13
39483 Sarah Harrington—Map of the Subdivision of the NE Por of the Sather Tract, map filed of record in the office of the Recorder of Alameda Co, ne 39 ft of sw 78 ft of lot 2, blk 15, and imps ... 12 20
39487 Celina Kampfen—Map of the Subdivision of the NE Por of the Sather Tract, map filed of record in the office of the Recorder of Alameda Co, sw 50 ft of lot 3, blk 15, and imps, ... 13 67

FRUITVALE TERMINAL TRACT.

39522 John J Flannagan—In Fruitvale Terminal Tract, map filed of record in the office of the Recorder of Alameda Co, lot 20, w 5 ft of lot 19, se 8 75-100 ft of lot 21, blk A, and imps ... 5 62
39565 Kate Harvey—In Fruitvale Terminal Tract, map filed of record in the office of the Recorder of Alameda Co, lot 20, blk C, and imps ... 12 94
39571 Henry A Pleitner—In Fruitvale Terminal Tract, map filed of record in the office of the Recorder of Alameda Co, lot 1, blk F, and imps ... 7 09
39571 Henry A Pleitner—In Fruitvale Terminal Tract, map filed of record in the office of the Recorder of Alameda Co, lot 2, blk F ... 1 96
39581 Thadeus McKutcherson—In Fruitvale Terminal Tract, map filed of record in the office of the Recorder of Alameda Co, lot 18, blk F, and imps ... 4 16
39597 Fred W Hubbard—In Fruitvale Terminal Tract, map filed of record in the office of the Recorder of Alameda Co, lot 17, blk G, and imps 7 09
39597 Fred W Hubbard—In Fruitvale Terminal Tract, map filed of record in the office of the Recorder of Alameda Co, lot 18, blk G ... 1 96

LEVY TRACT.

39610 Marie Verbeck—In Levy Tract, map filed of record in the office of the Recorder of Alameda Co, sw ¼ of lot 3, blk 728, and imps ... 2 22
39611 W E Sansome—In Levy Tract, map filed of record in the office of the Recorder of Alameda Co, lot 4, blk 728, and imps ... 8 55
39610 Eva Harris—In Levy Tract,
39620 Eva Harris—In Levy Tract, office of the Recorder of Alameda Co, lot 8, blk 747.. 1 19
39621 H T Wolf—In Levy Tract, map filed of record in the office of the Recorder of Alameda Co, lot 9, blk 747 ... 1 19

LEVY AND LANE TRACT.

39667 Louis Benetti—Map of Syndicate Investment Company's Subdivision of Levy and Lane Tract, map filed of record in the office of the Recorder of Alameda Co, lot 15, blk 769, and imps ... 6 64
39667 Louis Benetti—Map of Syndicate Investment Company's Subdivision of Levy and Lane Tract, map filed of record in the office of the Recorder of Alameda Co, lot 16, blk 769 ... 1 87
39680 Mabel Teeple Eggleston and Mary L Gerard—Map of Syndicate Investment Company's Subdivision of Levy and Lane Tract, map filed of record in the office of the Recorder of Alameda Co, lot [illegible], and imps ... 7 33
39696 H Kavalerchi—Resub of Block 771, Levy Tract, map filed of record in the office of the Recorder of Alameda Co, lot 4, blk 771, and imps ... 11 47
39769 Francis J Fisher—In Levy, Lane and Sather Tract, map filed of record in the office of the Recorder of Alameda Co, pce of ld beg at the sw cor of E 14th st and Tevis st, th nw 43 ft by 100 ft deep sw, por of lot 8, blk 776, and imps ... 20 98
39771 Francis J Fisher—In Levy, Lane and Sather Tract, map filed of record in the office of the Recorder of Alameda Co, pce of ld beg at a point on the sw line of E 11th st, [illegible] nw 20 ft by 100 ft sw, por of lot 7, blk 775, and imps. 14 84

FRUITVALE STATION TRACT.

39811 M W and F Dickinson In Fruitvale Station Tract, map filed of record in the office of the Recorder of Alameda Co, se 16 1-3 ft of lot 5, blk B ... 2 70
39811 M W and F Dickinson—In Fruitvale Station Tract, map filed of record in the office of the Recorder of Alameda Co, nw 17 [illegible] ft of lot 6, blk B, and imps ... 13 65
39836 Cosmopolitan Building and Loan Association—In Fruitvale Station Tract, map filed of record in the office of the Recorder of Alameda Co, ne ½ of lot 16, blk C ... 1 97
39841 Robert and Marie Mordecai—In Fruitvale Station Tract, map filed of record in the office of the Recorder of Alameda Co, lot 17 and sw ½ of lot 18, blk C, and imps. 12 67
39861—Eva A Harris—In Fruitvale Station Tract, map filed of record in the office of the Recorder of Alameda Co, lot 8, blk D ... 1 57
39861—Eva A Harris—In Fruitvale Station Tract, map filed of record in the office of the Recorder of Alameda Co, lot 9, blk D, and imps ... 6 93

ELMWOOD PARK.

39871 Augusta M Perks—In Elmwood Park, map filed of record in the office of the Recorder of Alameda Co, lot 11 and imps ... 17 85
39871 Augusta M Perks—In Elmwood Park, map filed of record in the office of the Recorder of Alameda Co, lot 15 ... 2 70
39894 August C Jacobsen—In Elmwood Park, map filed of record in the office of the Recorder of Alameda Co, lot 60 1 52

HUNTINGTON TRACT.

39936 John S Marshall—In Huntington Tract, map filed of record in the office of the Recorder of Alameda Co, lot 20, blk F, and imps ... 10 42
40012 L P Jederts—In Huntington Tract, map filed of record in the office of the Recorder of Alameda Co, sw ½ of lot 15, blk M, and imps ... 7 94
40051 J S Marshall—In Huntington Tract, map filed of record in the office of the Recorder of Alameda Co, lot 5, blk N ... 2 05
40051 J S Marshall—In Huntington Tract, map filed of record in the office of the Recorder of Alameda Co, lot 6, blk N ... 2 04
40069 John and Fredericka Hoffman—In Huntington Tract, map filed of record in the office of the Recorder of Alameda Co, sw 16 ft of lot 4, blk U and imps ... 8 77

LINDA PARK.

40087 W G Henshaw—In Linda Park, map filed of record in the office of the Recorder of Alameda Co, lot 49, blk A and imps ... 6 30
40106 L M Cole—In Linda Park, map filed of record in the office of the Recorder of Alameda Co, lot 31, blk A, imps and poll tax 1910 ... 10 30
40106 L M Cole—In Linda Park, map filed of record in the office of the Recorder of Alameda Co, lot 32, blk A. 2 98
40121 William G Henshaw—In Linda Park, map filed of record in the office of the Recorder of Alameda Co, lot 27, blk B and imps ... 3 21
40125 W W Sherbourne—In Linda Park, map filed of record in the office of the Recorder of Alameda Co, lot 33, blk B and imps ... 7 95
40125 W W Sherbourne—In Linda Park, map filed of record in the office of the Recorder of Alameda Co, lot 34, blk B ... 2 93
40133 James W Waters—In Linda Park, map filed of record in the office of the Recorder of Alameda Co, lot 2, blk B ... 2 44
40175 Frank Morgan—In Linda Park, map filed of record in the office of the Recorder of Alameda Co, lot 45, blk C and imps ... 7 94
40222 John C Willich—In Linda Park, map filed of record in the office of the Recorder of Alameda Co, lots 36 and 37, blk D, imps and poll tax 1910 ... 4 50
40246 Leonora Silva—In Linda Park, map filed of record in the office of the Recorder of Alameda Co, lot 12, blk G and imps ... [illegible]
40246 Leonora Silva—In Linda Park, map filed of record in the office of the Recorder of Alameda Co, lot 13, blk G ... [illegible]
40248 W B Hartman—In Linda Park, map filed of record in the office of the Recorder of Alameda Co, ne 110 ft of lot 16, blk G, and imps ... [illegible]
40463 Alexander E Guilbert—In Linda Park, map filed of record in the office of the Recorder of Alameda Co, lot 11, blk H and imps ... [illegible]
40264 L M Clark—In Linda Park, map filed of record in the office of the Recorder of Alameda Co, lot 12, blk H [illegible]
40264 L M Clark—In Linda Park, map filed of record in the office of the Recorder of Alameda Co, lot 13, blk H [illegible]

MELROSE STATION TRACT.

40302 Carmen Parets—In Melrose Station Tract, map filed of record in the office of the Recorder of Alameda Co, lot 19, blk A and imps ... [illegible]
40331 W F Brock—In Melrose Station Tract, map filed of record in the office of the Recorder of Alameda Co, lot 2, blk C ... [illegible]
40334 David and Ida Gagnon—In Melrose Station Tract, map filed of record in the office of the Recorder of Alameda Co, lot 10, blk C. [illegible]
40334 David and Ida Gagnon—In Melrose Station Tract, map filed of record in the office of the Recorder of Alameda Co, lot 11, blk C and imps ... [illegible]
40348 Augusta M Perks—In Melrose Station Tract, map filed of record in the office of the Recorder of Alameda Co, lot 29, blk C ... [illegible]
40346 Augusta M Perks—In Melrose Station Tract, map filed of record in the office of the Recorder of Alameda Co, lot 30, blk C and imps ... [illegible]
40351 L B Jones—In Melrose Station Tract, map filed of record in the office of the Recorder of Alameda Co, lot 1, blk D and imps ... [illegible]
40360 T J and Elsie Leith—In Melrose Station Tract, map filed of record in the office of the Recorder of Alameda Co, lot 19 and sw ½ of lot 18, blk D and imps ... [illegible]
40374 Georgia Pellegrini—In Melrose Station Tract, map filed of record in the office of the Recorder of Alameda Co, lot 44, blk D and imps [illegible]
40375 Julia Pellegrini—In Melrose Station Tract, map filed of record in the office of the Recorder of Alameda Co, lot 1, blk E and imps ... [illegible]
40408 Ella Bertucelli—In Melrose Station Tract, map filed of record in the office of the Recorder of Alameda Co, lot 23, blk F ... [illegible]
40408 Ella Bertucelli—In Melrose Station Tract, map filed [illegible] the Recorder of Alameda Co, lot 24, blk F ... [illegible]

HIGH STREET TRACT.

40454 Kathryn A Moore—In High Street Tract, map filed of record in the office of the Recorder of Alameda Co, lot 9 and imps ... [illegible]
40461 N J Pryde—In High Street Tract, map filed of record in the office of the Recorder of Alameda Co, lot 29 ... [illegible]
40464 Kathryn A Moore—In High Street Tract, map filed of record in the office of the Recorder of Alameda Co, lot 33 ... [illegible]

RANCHO SAN ANTONIO.

40487 Pacific Cordage Company—[illegible] map filed of record in the office of the Recorder of Alameda Co, pce of ld beg at center l of Howard st extd se at a pt 342 78-100 ft se fm its se end, th se 420 02-100 ft by 184 50-100 ft more or less ne, contg [illegible] ... 10 [illegible]
40496 John K Clark—In Rancho San Antonio, map filed of record in the office of the Recorder of Alameda Co, tract of ld bd ne by ld of Dooling, se by Bay ave, sw by Clark st, nw by blk 6 of Clement's Addition to

Melrose, contg 1 54-100 acres and imps............ 17 48

IN BROOKLYN LAND CO'S TRACT.

40513 Della M Sweetman—In Brooklyn Land Co's Tract, map filed of record in the office of the Recorder of Alameda Co, tract of ld bd n by Fleming ave, e by ld of J R and Emma L Augustin, s by Williams Heights, w by ld of Emma L Croley, por of lot 10.............. 6 63

McLEAN TRACT.

40523 West Coast Realty Company—In Map of McLean Tract, map filed of record in the office of the Recorder of Alameda Co, lot 7 .... 1 33

40523 West Coast Realty Company—In Map of McLean Tract, map filed of record in the office of the Recorder of Alameda Co, lot 8.......... 1 33

MAP OF THE McLEAN TRACT.

40527 D O Stegman—In Map of McLean Tract, map filed of record in the office of the Recorder of Alameda Co, lot 14 .... 1 33

40527 D O Stegman—In Map of McLean Tract, map filed of record in the office of the Recorder of Alameda Co, lot 15 .... 1 33

40527 D O Stegman—In Map of McLean Tract, map filed of record in the office of the Recorder of Alameda Co, lot 16 .... 1 33

40534 G A McKean—In Map of McLean Tract, map filed of record in the office of the Recorder of Alameda Co, lot 30 .... 1 33

40534 G A McKean—In Map of McLean Tract, map filed of record in the office of the Recorder of Alameda Co, lot 31 .... 1 33

HIGH STREET VILLA TRACT, RESUB.

40557 Hugh Canovan—Map of High St Villa Tract Resub, map filed of record in the office of the Recorder of Alameda Co, lot 42, blk A...... 1 32

40558 E T Canovan—Map of High St Villa Tract, Resub, map filed of record in the office of the Recorder of Alameda Co, lot 43, blk A and imps 2 15

40567 Juliet Fenn—Map of High St Villa Tract Resub, map filed of record in the office of the Recorder of Alameda Co, lot 15, blk B 89

40567 Juliet Fenn—Map of High St Villa Tract Resub, map filed of record in the office of the Recorder of Alameda Co, lot 19, blk B 88

40576 Anna M White—Map of High St Villa Tract Resub, map filed of record in the office of the Recorder of Alameda Co, lot 7, blk C 1 33

40576 Anna M. White—Map of High St Villa Tract Resub, map filed of record in the office of the Recorder of Alameda Co, lot 8, blk C 1 33

40576 Anna M White—Map of High St Villa Tract Resub, map filed of record in the office of the Recorder of Alameda Co, lot 9, blk C 1 33

40576 Anna M White—Map of High St Villa Tract Resub, map filed of record in the office of the Recorder of Alameda Co, lot 10, blk C 1 33

40578 West Coast Realty Company—Map of High St Villa Tract Resub, map filed of record in the office of the Recorder of Alameda Co, lot 12, blk C 1 33

40598 Daniel H Hilken—Map of High St Villa Tract Resub, map filed of record in the office of the Recorder of Alameda Co, lot 48, blk C.. 1 33

40624 R W Chapman—Map of High St Villa Tract Resub, map filed of record in the office of the Recorder of Alameda Co, lot 44, blk D 1 33

40624 R W Chapman—Map of High St Villa Tract Resub, map filed of record in the office of the Recorder of Alameda Co, lot 45, blk D 1 33

40624 R W Chapman—Map of High St Villa Tract Resub, map filed of record in the office of the Recorder of Alameda Co, lot 46, blk D and imps 2 98

MACKINNON AND GOHRMAN TRACT.

40660 Henry Maloon—In MacKinnon and Gohrman Tract, map filed of record in the office of the Recorder of Alameda Co, lot 19 .... 2 16

40662 Fay J Coram—In MacKinnon and Gohrman Tract, map filed of record in the office of the Recorder of Alameda Co, lot 25 and imps 2 31

40662 Frank M Hopkins—In MacKinnon and Gohrman Tract, Resub 39 to 60, map filed of record in the office of the Recorder of Alameda Co, lot 51 and imps 6 30

40665 Continental Building and Loan Assn—In MacKinnon and Gohrman Tract Resub lot 39 to 60, Map filed of record in the office of the Recorder of Alameda Co, lot 55 and imps 5 47

CHITTENDEN TRACT.

40706 Edwin T Earl—In Chittenden Tract, map filed of record in the office of the Recorder of Alameda Co, a strip of ld 60 ft wide by 12.11 chains, being a continuation of Stuart ave if extended nw to Monticello ave, por of lot 4 .... 8 77

ALTA VISTA TRACT.

[illegible] Arthur Bourn—In lta Vista Tract, map filed of record in the office of the Recorder of Alameda Co, lot 31, blk 7 .... 3 81

[illegible] Arthur Bourn—In Alta Vista Tract, map filed of record in the office of the Recorder of Alameda Co, lot 32, blk 7 3 81

[illegible] Arthur Bourn—In Alta Vista Tract, map filed of record in the office of the Recorder of Alameda Co, lot 32, blk 7 3 81

[illegible] Arthur Bourn—In Alta Vista Tract, map filed of record in the office of the Recorder of Alameda Co, lot 34, blk 7 .... 3 81

[illegible] Arthur Bourn—In Alta Vista Tract, map filed of record in the office of the Recorder of Alameda Co, lot 35, blk 7 .... 3 81

[illegible] Arthur Bourn—In Alta Vista Tract, map filed of record in the office of the Recorder of Alameda Co, lot 36, blk 7 .... 3 81

40710 Arthur Bourn—In Alta Vista Tract, map filed of record in the office of the Recorder of Alameda Co, lot 11, blk 8 3 81

40710 Arthur Bourn—In Alta Vista Tract, map filed of record in the office of the Recorder of Alameda Co, lot 12, blk 8 3 81

40710 Arthur Bourn—In Alta Vista Tract, map filed of record in the office of the Recorder of Alameda Co, lot 13, blk 8 3 80

40710 Arthur Bourn—In Alta Vista Tract, map filed of record in the office of the Recorder of Alameda Co, lot 14, blk 8 3 81

40710 Arthur Bourn—In Alta Vista Tract, map filed of record in the office of the Recorder of Alameda Co, lot 18, blk 8 3 81

40710 Arthur Bourn—In Alta Vista Tract, map filed of record in the office of the Recorder of Alameda Co, lot 19, blk 8 3 80

[illegible] Arthur Bourn—In Alta Vista Tract, map filed of record in the office of the Recorder of Alameda Co, lot 15, blk 8 .... 3 81

[illegible] Arthur Bourn—In Alta Vista Tract, map filed of record in the office of the Recorder of Alameda Co, lot 16, blk 8 .... 3 80

[illegible] Arthur Bourn—In Alta Vista Tract, map filed of record in the office of the Recorder of Alameda Co, lot 17, blk 8 3 80

[illegible] Tract, map filed of record in the office of the Recorder of Alameda Co, lot 20, blk 8 .... 3 81

[illegible] Arthur Bourn—In Alta Vista Tract, map filed of record in the office of the Recorder of Alameda Co, lot 21, blk 8 .... 3 81

[illegible] Arthur Bourn—In Alta Vista Tract, map filed of record in the office of the Recorder of Alameda Co, lot 22, blk 8 .... 3 80

40710 Arthur Bourn—In Alta Vista Tract, map filed of record in the office of the Recorder of Alameda Co, lot 23, blk 8 3 81

40710 Arthur Bourn—In Alta Vista Tract, map filed of record in the office of the Recorder of Alameda Co, lot 24, blk 8.. 3 81

40710 Arthur Bourn—In Alta Vista Tract, map filed of record in the office of the Recorder of Alameda Co, lot 25, blk 8 2 81

40710 Arthur Bourn—In Alta Vista Tract, map filed of record in the office of the Recorder of Alameda Co, lot 26, blk 8 2 81

40710 Arthur Bourn—In Alta Vista Tract, map filed of record in the office of the Recorder of Alameda Co, lot 27, blk 8.... 3 81

40710 Arthur Bourn—In Alta Vista Tract, map filed of record in the office of the Recorder of Alameda Co, lot 28, blk 8 3 80

40710 Arthur Bourn—In Alta Vista Tract, map filed of record in the office of the Recorder of Alameda Co, lot 29, blk 8.. 3 81

40710 Arthur Bourn—In Alta Vista Tract, map filed of record in the office of the Recorder of Alameda Co, lot 30, blk 8 3 81

40716 Ethel E Viale—In Alta Vista Tract, Resubdivision Portion of, map filed of record in the office of the Recorder of Alameda Co, lot 58, blk A... 2 16

40716 Ethel E Viale—In Alta Vista Tract, Resubdivision Portion of, map filed of record in the office of the Recorder of Alameda Co, lot 59, blk A... 2 15

40718 James E Lonergan—In Alta Vista Tract, Resubdivision Portion of, map filed of record in the office of the Recorder of Alameda Co, lot 63, blk A.................. 1 27

40718 James E Lonergan—In Alta Vista Tract, Resubdivision Portion of, map filed of record in the office of the Recorder of Alameda Co, lot 64 blk A.................. 1 28

40718 James E Lonergan—In Alta Vista Tract, Resubdivision Portion of, map filed of record in the office of the Recorder of Alameda Co, lot 65, blk A.................. 1 27

40718 James E Lonergan—In Alta Vista Tract, Resubdivision Portion of, map filed of record in the office of the Recorder of Alameda Co, lot 66, blk A.................. 1 27

40718 James E Lonergan—In Alta Vista Tract, Resubdivision Portion of, map filed of record in the office of the Recorder of Alameda Co, lot 67, blk A.................. 1 28

40718 James E Lonergan—In Alta Vista Tract, Resubdivision Portion of, map filed of record in the office of the Recorder of Alameda Co, lot 68, blk A.................. 1 27

40718 James E Lonergan—In Alta Vista Tract, Resubdivision Portion of, map filed of record in the office of the Recorder of Alameda Co, lot 69, blk A.................. 1 27

40718 James E Lonergan—In Alta Vista Tract, Resubdivision Portion of, map filed of record in the office of the Recorder of Alameda Co, lot 70, blk A.................. 1 27

PATTERSON RANCH.

40775 John T Holloway—In Patterson Ranch, map filed of record in the office of the Recorder of Alameda Co, pce of ld beg at a pt on the se line of Patterson ave 465 ft ne from E 14th st, th n 25 ft by 246 38-100 ft deep s, por of lot 1 and imps........... 4 37

40779 Allen D Wilson—In Patterson Ranch, map filed of record in the office of the Recorder of Alameda Co, pce of ld beg at a pt on the se line of Patterson ave 275 ft ne from County Road No 1525, th ne 50 ft by 246 38-100 ft deep se, por of lot 1 and imps.... 5 91

40802 J W Watters—In Patterson Ranch, map filed of record in the office of the Recorder of Alameda Co, pce of ld beg at a pt on the nw line of Patterson ave 450 ft ne from Foothill road, th ne 40 ft, nw 112 05-100 ft, sw 40 22-100 ft, se 116 25-100 ft to beg, por of lot 7 and imps........... 5 52

40808 R B Sherman—In Patterson Ranch, map filed of record in the office of the Recorder of Alameda Co, pce of ld beg at a pt on the nw line of Bryant st 75 ft sw from Melrose ave, th sw 40 ft by 115 ft deep nw, por of lot 7. 4 63

A F CONNETT TRACT.

40919 Emma C Jones—In A F Connett Tract, map filed of record in the office of the Recorder of Alameda Co, lot 4 and imps................... 17 87

40919 Emma C Jones—Pers prop... 2 26

40919 Emma C Jones—In A F Connett Tract, map filed of record in the office of the Recorder of Alameda Co, ne 34 ft of lot 5.................... 2 16

FRUITVALE AND SAN LEANDRO ROAD TRACT.

40925 Peter E Damianakes — In Fruitvale and San Leandro Road Tract, map filed of record in the office of the Recorder of Alameda Co, sw 55 ft of lots 3 and 4 and imps 15 94

40956 Julia Tierney—In Fruitvale and San Leandro Road Tract, map filed of record in the office of the Recorder of Alameda Co, lot 45 and imps 7 94

40958 L L Sherman—In Fruitvale and San Leandro Road Tract, map filed of record in the office of the Recorder of Alameda Co, lot 47....... 4 64

FRUITVALE (RE-DIV) TRACT.

41004 J E McElroy—In Fruitvale (Re-div) Tract, map filed of record in the office of the Recorder of Alameda Co, sw 45 ft of lot 61, blk A and imps 11 26

41004 J E McElroy—In Fruitvale (Re-div) Tract, map filed of record in the office of the Recorder of Alameda Co, lot 62, blk A................. 4 63

41011 William Peterson—In Fruitvale (Re-div) Tract, map filed of record in the office of the Recorder of Alameda Co, lot 12, blk B........... 4 64

41011 William Peterson—In Fruitvale (Re-div) Tract, map filed of record in the office of the Recorder of Alameda Co, lot 13, blk B and imps.. 9 60

HEMPHILL TRACT.

41039 Anna L Azeveda—In Hemphill Tract, map filed of record in the office of the Recorder of Alameda Co, lots 36, 37, 38, 39, blk A and imps...... 5 90

41059 George W Hartwig—In Hemphill Tract, map filed of record in the office of the Recorder of Alameda Co, lot [illegible] ... 1 67

41059 George W Hartwig—In Hemphill Tract, map filed of record in the office of the Recorder of Alameda Co, lot 52, blk A, imps and poll tax 1910 .... 11 06

41064 Mary Snyder—In Hemphill Tract, map filed of record in the office of the Recorder of Alameda Co, lot 10, blk D and imps 11 26

41064 Mary Snyder—In Hemphill Tract, map filed of record in the office of the Recorder of Alameda Co, sw ½ of lot 11, blk D..................... 1 74

41088 M J Olmstead—In Hemphill Tract—map filed of record in the office of the Recorder of Alameda Co, lot [illegible]

41088 M J Olmstead—Pers prop ... 4 08

JUDD TRACT.

41146 Julia May—In Judd Tract, map filed of record in the office of the Recorder of Alameda Co, lot 3, blk G.. 3 81

MELROSE HEIGHTS.

41277 Talcott Land Company (a Corporation) — In Melrose Heights, map filed of record in the office of the Recorder of Alameda Co, lot 10, blk 8 .... 3 69

41299 Nettie Kraft—In Melrose Heights, map filed of record in the office of the Recorder of Alameda Co, lot 2, blk 9 .... 7 12

41303 Talcott Land Company (a Corporation) — In Melrose Heights, map filed of record in the office of the Recorder of Alameda Co, lot 11, blk 10 .... 2 44

41312 Talcott Land Company (a Corporation) — In Melrose Heights, map filed of record in the office of the Recorder of Alameda Co, lot 5, blk 13 8 59

41327 E W Larner and E E Avery—In Melrose Heights, map filed of record in the office of the Recorder of Alameda Co, lot 14, blk 14 and imps 19 63

41338 M T Minney Company (a Corporation) — In Melrose Heights, map filed of record in the office of the Recorder of Alameda Co, se 123 ft of lot 1, blk 15 and imps 8 61

41346 J H Gerard — In Melrose Heights, map filed of record in the office of the Recorder of Alameda Co, lot 12, blk 17 and imps 23 66

41347 R P Williams—In Melrose Heights, map filed of record in the office of the Recorder of Alameda Co, lot 16, blk 17 and imps........ 23 65

41347 R P Williams—Pers prop ... 4 03

41459 Talcott Land Company (a Corporation) — In Melrose Heights, map filed of record in the office of the Recorder of Alameda Co, lot 15, blk 24 .... 2 05

41518 H Luri—In Melrose Heights, map filed of record in the office of the Recorder of Alameda Co, lot 21, blk 27. 2 05

41519 Henry Pezzigoni—In Melrose Heights, map filed of record in the office of the Recorder of Alameda Co, lot 22, blk 27 and imps 15 39

41532 Melrose Methodist Episcopal Church of Melrose—In Melrose Heights, map filed of record in the office of the Recorder of Alameda Co, lot 12, blk 29 and imps 15 39

FRUITVALE BOULEVARD TRACT.

41545 J N Frank—In Fruitvale Boulevard Tract, map filed of record in the office of the Recorder of Alameda Co, lot 4, blk D 2 99

41545 J N Frank—In Fruitvale Boulevard Tract, map filed of record in the office of the Recorder of Alameda Co, lot 5, blk D 2 98

41564 W T Montgomery—In Fruitvale Boulevard Tract, map filed of record in the office of the Recorder of Alameda Co, lot 3, blk F 1 28

41564 W T Montgomery—In Fruitvale Boulevard Tract, map filed of record in the office of the Recorder of Alameda Co, lot 4, blk F..... 1 27

41568 D S Pratt—In Fruitvale Boulevard Tract, map filed of record in the office of the Recorder of Alameda Co, lot 10, blk F............ 1 27

41568 D S Pratt—In Fruitvale Boulevard Tract, map filed of record in the office of the Recorder of Alameda Co, lot 11, blk F and imps 2 04

41585 C W Fisher — In Fruitvale Boulevard Tract, map filed of record in the office of the Recorder of Alameda Co, ne 40 ft of lots 23, 24, 25 and 26, blk G............ 4 64

41605 State Savings Bank—In Fruitvale Boulevard Tract, map filed of record in the office of the Recorder of Alameda Co, lot 29, blk H and imps 3 77

41605 State Savings Bank—In Fruitvale Boulevard Tract, map filed of record in the office of the Recorder of Alameda Co, lot 30, blk H.. 2 16

41606 Stanley J Aitken—In Fruitvale Boulevard Tract, map filed of record in the office of the Recorder of Alameda Co, lot 31, blk H.... 1 27

41606 Stanley J Aitken—In Fruitvale Boulevard Tract, map filed of record in the office of the Recorder of Alameda Co, lot 32, blk H and imps 2 43

41606 Stanley J Aitken — In Fruitvale Boulevard Tract, map filed of record in the office of the Recorder of Alameda Co, lot 33, blk H and imps 1 66

41615 Arthur M Sparrow—In Fruitvale Boulevard Tract, map filed of record in the office of the Recorder of Alameda Co, lot 21, blk K......... 1 66

41615 Arthur M Sparrow—In Fruitvale Boulevard Tract, map filed of record in the office of the Recorder of Alameda Co, lot 22, blk K and imps.. 8 97

41617 Minnie A Smith—In Fruitvale Boulevard Tract, map filed of record in the office of the Recorder of Alameda Co, lot 27, blk K.................. 1 27

41617 Minnie A Smith—In Fruitvale Boulevard Tract, map filed of record in the office of the Recorder of Alameda Co, lot 28, blk K................. 1 28

41619 Vernie Regina Catie — In Fruitvale Boulevard Tract, map filed of record in the office of the Recorder of Alameda Co, lot 31 and se 15 ft of lot 32, blk K and imps 8 81

41620 Emma L Shaw—In Fruitvale Boulevard Tract, map filed of record in the office of the Recorder of Alameda Co, lot 33 and nw 10 ft of lot 32, blk K 2 99

41648 V E and B Gisen—In Fruitvale Boulevard Tract, map filed of record in the office of the Recorder of Alameda Co, lot 58, blk L and imps 5 46

41649 Allan J Hillam—In Fruitvale Boulevard Tract, map filed of record in the office of the Recorder of Alameda Co, lot 68, blk L................. 1 66

41649 Allan J Hillam—In Fruitvale Boulevard Tract, map filed of record in the office of the Recorder of Alameda Co, lot 69, blk L and imps.. 5 52

41666—Frank M Ayers—In Fruitvale Boulevard Tract, map filed of record in the office of the Recorder of Alameda Co, lot 107, blk L and imps 7 94

41666 Frank M Ayers—In Fruitvale Boulevard Tract, map filed of record in the office of the Recorder of Alameda Co, sw 15 ft of lot 108, blk L........................ 2 15

41667 Frank M Ayers and Mrs Jennie Waterman—An undivided ½ int each in Fruitvale Boulevard Tract, map filed of record in the office of the Recorder of Alameda Co, lot 109, blk L......... 2 98

41667 Frank M Ayers and Mrs Jennie Waterman—An undivided ½ int each in Fruitvale Boulevard Tract, map filed of record in the office of the Recorder of Alameda Co, ne 10 ft of lot 108, blk L 1 33

41677 Amelia L Walton—In Fruitvale Boulevard Tract, map filed of record in the office of the Recorder of Alameda Co, ne 22 ft of lot 18, blk M 1 28

41677 Amelia L Walton—In Fruitvale Boulevard Tract, map filed of record in the office of the Recorder of Alameda Co, lot 19, blk M and imps 5 15

41741 William Rasmussen, Walter J Peterson and Martin L Burtreit — In Fruitvale Boulevard Tract, map filed of record in the office of the Recorder of Alameda Co, lot 63, blk N and imps 3 32

41741 William Rasmussen, Walter J Peterson and Martin L Burtreit — In Fruitvale Boulevard Tract, map filed of record in the office of the Recorder of Alameda Co, lot 64, blk N and imps.. 2 96

41748 James D Watson—In Fruitvale Boulevard Tract, map filed of record in the office of the Recorder of Alameda Co, lot 18, blk O.......... 2 16

41748 James D Watson—In Fruitvale Boulevard Tract, map filed of record in the office of the Recorder of Alameda Co, lot 19, blk O.......... 2 15

41788 Lewis A Raleigh—In Fruitvale Boulevard Tract, map filed of record in the office of the Recorder of Alameda Co, lot 1, blk P........... 2 16

41807 T B Draper—In Fruitvale Boulevard Tract, map filed of record in the office of the Recorder of Alameda Co, pce of ld beg at a point on the e line of Vicksburg st, 20 ft n from s line of lot 74, th n 15 ft, e 130 ft, s 40 61-100 ft, sw 130 ft, more or less to beg, por of lot 74, blk P 2 16

41812 Lewis A Raleigh—In Fruitvale Boulevard Tract, map filed of record in the office of the Recorder of Alameda Co, lot 83, blk P.......... 2 16

41812 Lewis A Raleigh—In Fruitvale Boulevard Tract, map filed of record in the office of the Recorder of Alameda Co, lot 84, blk P.......... 2 15

41812 Lewis A Raleigh—In Fruitvale Boulevard Tract, map filed of record in the office of the Recorder of Alameda Co, lot 85, blk P.......... 2 16

41816 Alex McKellar—In Fruitvale Boulevard Tract, map filed of record in the office of the Recorder of Alameda Co, lot 53, blk P............ 2 16

41819 Harriet C McDaniel — In Fruitvale Boulevard Tract, map filed of record in the office of the Recorder of Alameda Co, lot 5, blk R.. 2 16

41819 Harriet C McDaniel — In Fruitvale Boulevard Tract, map filed of record in the office of the Recorder of Alameda Co, lot 6, blk R.. 2 15

41887 Alice B Tillison—In Fruitvale Boulevard Tract, map filed of record in the office of the Recorder of Alameda Co, lot 61, blk R............ 1 27

41887 Alice B Tillison—In Fruitvale Boulevard Tract, map filed of record in the office of the Recorder of Alameda Co, lot 62, blk R and imps 1 67

41891 H F Von Carlston—In Fruitvale Boulevard Tract, map filed of record in the office of the Recorder of Alameda Co, lot 73, blk R and imps 5 46

41891 H F Von Carlston—In Fruitvale Boulevard Tract, map filed of record in the office of the Recorder of Alameda Co, lot 74, blk R.......... 2 16

41895 Ingrel O. Nielsen—In Fruitvale Boulevard Tract, map filed of record in the office of the Recorder of Alameda Co, s 10 ft of lot 93, blk R 1 33

41895 Ingrel O Nielsen—In Fruitvale Boulevard Tract, map filed of record in the office of the Recorder of Alameda Co, lot 94, blk R and imps 3 80

41899 P Y Quiakooski—In Fruitvale Boulevard Tract, map filed of record in the office of the Recorder of Alameda Co, lot 102, blk R........ 2 16

41899 P Y Quiakooski—In Fruitvale Boulevard Tract, map filed of record in the office of the Recorder of Alameda Co, lot 103, blk R.......... 2 15

41909 H P Stotts—In Fruitvale Boulevard Tract, map filed of record in the office of the Recorder of Alameda Co, s 16 67-100 ft of lot 143 and n 16 67-100 ft of lot 144, blk R............... 1 27

41960 George F. Brodigan — In Rancho San Antonio, map filed of record in the office of the Recorder of Alameda Co, pce of ld beg at a pt on the s line of 55th ave, 217 85-100 ft sw from Walnut st, th sw 217 75-100 ft se 628 ft more or less then e 30 ft ne 198 88-100 ft n 658 ft to beg, cont'g 8 acres 30 27

41975 George H Lee — In Rancho San Antonio, map filed of record in the office of the Recorder of Alameda Co, pce of ld beg at a pt on the nw line of Lee ave, 192 92-100 ft sw from Tompkins ave, th sw 24 27-100 ft by 152 17-100 ft nw 1 33

MAP OF EAST LAWN.

41991 Suburban Development Company (a corporation)—Map of East Lawn, map filed of record in the office of the Recorder of Alameda Co, lot 5, blk 1................. 2 43

42041 Suburban Development Company (a corporation)—Map of East Lawn, map filed of record in the office of the Recorder of Alameda Co, lot 8, blk 2 .... 2 44

42042 Suburban Development Company (a corporation)—Map of East Lawn, map filed of record in the office of the Recorder of Alameda Co, lot 9, blk 2 .... 2 44

42067 Suburban Development Company—Map of East Lawn, map filed of record in the office of the Recorder of Alameda Co, lot 19, blk 3.. 2 44

42068 Suburban Development Company—Map of East Lawn, map filed of record in the office of the Recorder of Alameda Co, lot 20, blk 3.. 2 44

42070 Suburban Development Company—In Map of East Lawn, map filed of record in the office of the Recorder of Alameda Co, lot 23, blk 3.. 2 44

42096 Suburban Development Company—Map of East Lawn, map filed of record in the office of the Recorder of Alameda Co, lot 20, blk 4.. 2 43

42101 P F Bradhoff and W A Walker—Map of East Lawn, map filed of record in the office of the Recorder of Alameda Co, lot 13, blk 4.. 4 64

42101 P F Bradhoff and W A Walker—Map of East Lawn, map filed of record in the Recorder of Alameda Co, lot 14, blk 4 .... 4 63

42101 P F Bradhoff and W A Walker—Map of East Lawn, map filed of record in the office of the Recorder of Alameda Co, lot 15, blk 4.. 4 64

42101 P F Bradhoff and W A Walker—Map of East Lawn, map filed of record in the office of the Recorder of Alameda Co, lot 22, blk 46 4 63

42101 P F Bradhoff and W A Walker—Map of East Lawn, map filed of record in the office of the Recorder of Alameda Co, lot 23, blk 4... 4 64

42101 P F Bradhoff and W A Walker—Map of East Lawn, map filed of record in the Recorder of Alameda Co, lot 24, blk 4 .... 4 63

42118 P F Bradhoff and W A Walker—Map of East Lawn, map filed of record in the office of the Recorder of Alameda Co, lot 20, blk 5... 4 63

42236 J B Peppin Jr—Map of East Lawn, map filed of record in the office of the Recorder of Alameda Co, lot 5, blk 10 .... 1 67

42238 Surburban Development Company (a corporation)—Map of East Lawn, map filed of record in the office of the Recorder of Alameda Co, lot 21, blk 10 .... 1 67

42397 Suburban Development Company (a Corporation)—In Map of East Lawn, map filed of record in the office of the Recorder of Alameda Co, lot 1, blk 17 .... 2 98

PALO VISTA TRACT.

42441 Garden Realty Company — In Palo Vista Tract, map filed of record in the office of the Recorder of Alameda Co, lot 12 and sw ½ of lot 11 .... 4 64

42442 Lawrence L Marillo — In Palo Vista Tract, map filed of record in the office of the Recorder of Alameda Co, lot 13 and imps...... .. 4 63

42454 Garden Realty Company — In Palo Vista Tract, map filed of record in the office of the Recorder of Alameda Co, lot 22 .... 2 98

42454 Garden Realty Company—In Palo Vista Tract, map filed of record in the office of the Recorder of Alameda Co, lot 23 and imps 4 64

KINGSLAND TRACT.

42543 George L and Ellie C Houghton—In Kingsland Tract, Sub of Lots 12, 13, 29, 30, map filed of record in the office of the Recorder of Alameda Co, lot 33......... 1 27

MELROSE BOULEVARD TRACT.

[illegible] F H Brown and S A Potter—In Map of Melrose Boulevard Tract, map filed of record in the office of the Recorder of Alameda Co, lot 13 .... 1 28

IN KINGSLAND TRACT.

42613 Frank Stephens—In Kingsland Tract, Hogan's Sub Lots 22, 23, 24, map filed of record in the office of the Recorder of Alameda Co, lot 33.. 2 16

42613 Frank Stephens—In Kingsland Tract, Hogan's Sub Lots 22, 23, 24, map filed of record in the office of the Recorder of Alameda Co, lot 34 .... 2 15

42620 A K Farnsworth—In Kingsland Tract, Holway and Lane's Sub Lots 31 to 33, map filed of record in the office of the Recorder of Alameda Co, lot 12 and nw 5 ft of lot 13 and imps.... 2 05

24643 Margaret F Sample — In Kingsland Tract in Robinson's Sub of Lot 38, map filed of record in the office of the Recorder of Alameda Co, lot 1 .... 2 16

42642 Margaret F Sample — In Kingsland Tract in Robinson's Sub of Lot 38, map filed of record in the office of the Recorder of Alameda Co, lot 2 .... 2 15

42642 Margaret F Sample — In Kingsland Tract in Robinson's Sub of Lot 38, map filed of record in the office of the Recorder of Alameda Co, lot 3 .... 2 16

42643 Margaret F Sample — In Kingsland Tract in Robinson's Sub of Lot 38, map filed of record in the office of the Recorder of Alameda Co, lot 4 .... 2 15

42643 Margaret F Sample — In Kingsland Tract in Robinson's Sub of Lot 38, map filed of record in the office of the Recorder of Alameda Co, lot 5 .... 2 16

42642 Margaret F Sample — In Kingsland Tract in Robinson's Sub of Lot 38, map filed of record in the office of the Recorder of Alameda Co, lot 6 .... 2 16

42642 Margaret F Sample — In Kingsland Tract in Robinson's Sub of Lot 38, map filed of record in the office of the Recorder of Alameda Co, lot 7 .... 2 15

42642 Margaret F Sample — In Kingsland Tract in Robinson's Sub of Lot 38, map filed of record in the office of the Recorder of Alameda Co, lot 8 .... 2 16

42642 Margaret F Sample — In Kingsland Tract in Robinson's Sub of Lot 38, map filed of record in the office of the Recorder of Alameda Co, lot 9 .... 2 15

42642 Margaret F Sample — In Kingsland Tract in Robinson's Sub of Lot 38, map filed of record in the office of the Recorder of Alameda Co, lot 10 .... 2 15

42642 Margaret F Sample — In Kingsland Tract in Robinson's Sub of Lot 38, map filed of record in the office of the Recorder of Alameda Co, lot 11 .... 2 15

42642 Margaret F Sample — In Kingsland Tract in Robinson's Sub of Lot 38, map filed of record in the office of the Recorder of Alameda Co, lot 12 .... 2 15

42642 Margaret F Sample — In Kingsland Tract in Robinson's Sub of Lot 38, map filed of record in the office of the Recorder of Alameda Co, lot 13 .... 2 15

42652 George Emery Megraw — In Kingsland Tract, map filed of record in the office of the Recorder of Alameda Co, ne 45 12-100 ft of se 310 81-100 ft of lot 71.... 2 05

SEMINARY AVE. TRACT.

42659 John W Phillips—In Seminary Ave. Tract, map filed of record in the office of the Recorder of Alameda Co, lot 13 .... 2 16

42668 Peter Anderson—In Seminary Ave Tract, map filed of record in the office of the Recorder of Alameda Co, lot 37 .... 1 28

42668 Peter Anderson—In Seminary Ave Tract, map filed of record in the office of the Recorder of Alameda Co, lot 38 .... 1 27

42668 Peter Anderson—In Seminary Ave Tract, map filed of record in the office of the Recorder of Alameda Co, lot 39 .... 1 27

42668 Peter Anderson—In Seminary Ave Tract, map filed of record in the office of the Recorder of Alameda Co, lot 40 .... 1 27

KINGSLAND TRACT.

42683 J R McIntyre—In Kingsland Tract, Sub of Lots 54 to 57 and 65 to 68, map filed of record in the office of the Recorder of Alameda Co, se 5 ft of nw 15 ft of lot 12 89

42684 Arthur C Simpson—In Kingsland Tract, Sub of Lots 54 to 57 and 65 to 68, map filed of record in the office of the Recorder of Alameda Co, lot 13 and se 10 ft of lot 12, imps and poll tax, 1910 .... 4 50

42690 John Auseon—In Kingsland Tract, Sub of Lots 54 to 57 and 65 to 68, map filed of record in the office of the Recorder of Alameda Co, lot 23 and imps 4 64

42723 Mrs Margaret J McEvoy—In Kingsland Tract, Sub of Lots 54 to 57 and 65 to 68, map filed of record in the office of the Recorder of Alameda Co, lot 80 .... 1 27

42737 Los Angeles Denair Farms Company (a corporation) — In Map of Resubdivision of Lots 58 and 59 Kingsland Tract, map filed of record in the office of the Recorder of Alameda Co, lot 12...... 2 16

42737 Los Angeles Denair Farms Company (a corporation) — In Map of Resubdivision of Lots 58 and 59 Kingsland Tract, map filed of record in the office of the Recorder of Alameda Co, se 17 2-12 ft of lot 13 and imps........ 11 26

42742 Nettie Smith—In Map of Resubdivision of Lots 58 and 59, Kingsland Tract, map filed of record in the office of the Recorder of Alameda Co, lot 19 .... 2 98

42742 Nettie Smith—In Map of Resubdivision of Lots 58 and 59, Kingsland Tract, map filed of record in the office of the Recorder of Alameda Co, lot 20 and imps 9 60

SANFORD TRACT.

42774 Samuel J Handy—In Map of Sanford Tract, map filed of record in the office of the Recorder of Alameda Co, lot 12, blk A 1 27

42774 Samuel J Handy—In Map of Sanford Tract, map filed of record in the office of the Recorder of Alameda Co, lot 13, blk A 1 28

42774 Samuel J Handy—In Map of Sanford Tract, map filed of record in the office of the Recorder of Alameda Co, lot 14, blk A 1 27

42774 Samuel J Handy—In Map of Sanford Tract, map filed of record in the office of the Recorder of Alameda Co, lot 15, blk A 1 28

42774 Samuel J Handy—In Map of Sanford Tract, map filed of record in the office of the Recorder of Alameda Co, lot 16, blk A 1 27

42774 Samuel J Handy—In Map of Sanford Tract, map filed of record in the office of the Recorder of Alameda Co, lot 17, blk A 1 27

42774 Samuel J Handy—In Map of Sanford Tract, map filed of record in the office of the Recorder of Alameda Co, lot 18, blk A 1 27

42789 C H Barton—In Map of Sanford Tract, map filed of record in the office of the Recorder of Alameda Co, lot 3 and sw ½ of lot 2, blk D and imps 2 05

42790 Mary Deponto—In Map of Sanford Tract, map filed of record in the office of the Recorder of Alameda Co, lot 5, blk D 2 16

42790 Mary Deponto—In Map of Sanford Tract, map filed of record in the office of the Recorder of Alameda Co, lot 6, blk D 2 15

42795 Willard C Bean—In Map of Sanford Tract, map filed of record in the office of the Recorder of Alameda Co, lot 11, blk D 2 16

42795 Willard C Bean—In Map of Sanford Tract, map filed of record in the office of the Recorder of Alameda Co, lot 20, blk D 2 15

42811 John C De Mels—In Map of Sanford Tract, map filed of record in the office of the Recorder of Alameda Co, lot 15, blk E and imps 3 59

42819 Henry Polley—In Map of Sanford Tract, map filed of record in the office of the Recorder of Alameda Co, lot 6, blk F 1 67

42819 Henry Polley—In Map of Sanford Tract, map filed of record in the office of the Recorder of Alameda Co, lot 7, blk F 1 66

42831 K Erath—In Map of Sanford Tract, map filed of record in the office of the Recorder of Alameda Co, lot 35, blk F 2 16

LEVY SR. TRACT, REVISED MAP OF.

42866 Albert C Hart—In Levy Sr. Tract, Revised map of, map filed of record in the office of the Recorder of Alameda Co, sw 50 ft of ne 75 ft of lot 16 and imps 3 20

42880 L D Tilden—In Levy Sr. Tract, Revised Map of, map filed of record in the office of the Recorder of Alameda Co, pce of ld beg at a point on the sw line of lot 5, 203 ft se from Seminary ave, th se 130 ft by ne 30 ft, por of lot 5 .... 1 34

BROMLEY TRACT.

42881 Walter L May—In Bromley Tract, map filed of record in the office of the Recorder of Alameda Co, lot 1 and imps 8 77

42881 Walter L May—Pers prop ... 2 26

42881 Walter L May—In Bromley Tract, map filed of record in the office of the Recorder of Alameda Co, lot 2 .... 2 98

42888 San Joaquin Land and Improvement Company — In Bromley Tract, map filed of record in the office of the Recorder of Alameda Co, lot 12 .... 2 16

42888 San Joaquin Land and Improvement Company — In Bromley Tract, map filed of record in the office of the Recorder of Alameda Co, lot 13 .... 2 15

42893 Edward S Warren—In Bromley Tract, map filed of record in the office of the Recorder of Alameda Co, lot 22 .... 2 15

HARRINGTON'S SEMINARY AVE. TRACT.

42927 William G Henshaw—In Harrington's Seminary Ave Tract, map filed of record in the office of the Recorder of Alameda Co, lot 31 ...... 3 81

42927 William G Henshaw—In Harrington's Seminary Ave Tract, map filed of record in the office of the Recorder of Alameda Co, lot 32 ...... 2 99

GEM TRACT.

42954 Jacob Muller—In Gem Tract, map filed of record in the office of the Recorder of Alameda Co, lot 1, 2 and sw 50 ft of lot 36 and imps... 3 20

42955 The Roman Catholic Archbishop of San Francisco (a corporation)—In Gem Tract, map filed of record in the office of the Recorder of Alameda Co, lots 3, 4 and 5 and sw 75 ft of ne 100 ft of lot 36 .... 5 46

42959 George Wara—In Gem Tract, map filed of record in the office of the Recorder of Alameda Co, lot 11 .... 2 16

SANTA FE TRACT.

42992 Olive Wood—In Santa Fe Tract, map filed of record in the office of the Recorder of Alameda Co, nw 10 87-100 ft of lot 21 .... 1 33

42992 Olive Wood—In Santa Fe Tract, map filed of record in the office of the Recorder of Alameda Co, lot 22 ...... 2 16

42992 Olive Wood—In Santa Fe Tract, map filed of record in the office of the Recorder of Alameda Co, lot 23 and imps 4 63

42993 Nels Paulson—In Santa Fe Tract, map filed of record in the office of the Recorder of Alameda Co, lot 24 and imps 2 43

42993 Nels Paulson—In Santa Fe Tract, map filed of record in the office of the Recorder of Alameda Co, lot 25 ...... 1 27

42993 Nels Paulson—In Santa Fe Tract, map filed of record in the office of the Recorder of Alameda Co, lot 26.. 1 27

42993 Nels Paulson—In Santa Fe Tract, map filed of record in the office of the Recorder of Alameda Co, lot 27.. 1 27

42993 Nels Paulson—In Santa Fe Tract, map filed of record in the office of the Recorder of Alameda Co, lot 28.. 1 27

42993 Nels Paulson—In Santa Fe Tract, map filed of record in the office of the Recorder of Alameda Co, lot 29 and imps 2 82

FOOTHILL PARK.

42995 Arthur Erickson—In Foothill Park, map filed of record in the office of the Recorder of Alameda Co, lot 1, blk A 5 46

43004 Willie N and Estella Coney—In Foothill Park, map filed of record in the office of the Recorder of Alameda Co, lot 16, blk A 2 16

43035 W P Frick—In Foothill Park map filed of record in the office of the Recorder of Alameda Co, lot 16, blk D.. 4 64

43035 W P Frick—In Foothill Park, map filed of record in the office of the Recorder of Alameda Co, lot 17, blk D.. 2 15

43038 W P Frick—In Foothill Park, map filed of record in the office of the Recorder of Alameda Co, lot 21, blk D.. 2 16

43047 H S Anderson—In Foothill Park, map filed of record in the office of the Recorder of Alameda Co, lot 17, blk G 1 33

43047 H S Anderson—In Foothill Park, map filed of record in the office of the Recorder of Alameda Co, lot 18, blk G 1 33

43047 H S Anderson—In Foothill Park, map filed of record in the office of the Recorder of Alameda Co, lot 19, blk G 1 33

43047 H S Anderson—In Foothill Park, map filed of record in the office of the Recorder of Alameda Co, lot 20, blk G 1 33

43047 H S Anderson — In Foothill Park, map filed of record in the office of the Recorder of Alameda Co, lot 21, blk G 1 33

43048 H S Anderson — In Foothill Park, map filed of record in the office of the Recorder of Alameda Co, lot 22, blk G 1 33

43048 H S Anderson — In Foothill Park, map filed of record in the office of the Recorder of Alameda Co, lot 23, blk G 1 33

43048 H S Anderson — In Foothill Park, map filed of record in the office of the Recorder of Alameda Co, lot 24, blk G 1 33

43048 H S Anderson — In Foothill Park, map filed of record in the office of the Recorder of Alameda Co, lot 25, blk G 1 33

43049 W P Frick — In Foothill Park, map filed of record in the office of the Recorder of Alameda Co, lot 26, blk G 2 16

43086 W P Frick — In Foothill Park, map filed of record in the office of the Recorder of Alameda Co, lot 7, blk K 1 28

43095 Chester F Darling—In Foothill Park, map filed of record in the office of the Recorder of Alameda Co, lot 22, blk K 2 16

43097 Chester F Darling—In Foothill Park, map filed of record in the office of the Recorder of Alameda Co, lot 24, blk K 2 16

43150 W P Frick—In Foothill Park, map filed of record in the office of the Recorder of Alameda Co, lot 14, blk R 2 16

43166 Frank E and Elizabeth Wal[illegible] In Foothill Park, map filed of record in the office of the Recorder of Alameda Co, lot 23, blk S and imps 7 12

LOMA VISTA TRACT.

43173 A Combatiade—In map of Loma Vista Tract, map filed of record in the office of the Recorder of Alameda Co, lot 3 and imps 3 20

43175 A Combatiade—In Map of Loma Vista Tract, map filed of record in the office of the Recorder of Alameda Co, lot 5 .... 1 64

43175 A Combatiade—In Map of Loma Vista Tract, map filed of record in the office of the Recorder of Alameda Co, lot 6 .... 1 63

43179 Millie B Cole—In Map of Loma Vista Tract, map filed of record in the office of the Recorder of Alameda Co, lot 11 .... 1 23

43179 Millie B Cole—In Map of Loma Vista Tract, map filed of record in the office of the Recorder of Alameda Co, lot 12 and imps 5 13

43206 Caroline W Deguzee—In Map of Loma Vista Tract, map filed of record in the office of the Recorder of Alameda Co, lot 64 .... 3 16

43206 Caroline W Deguzee—In Map of Loma Vista Tract, map filed of record in the office of the Recorder of Alameda Co, lot 65 and imps 3 81

PARK PLACE SUBDIVISION NO. 1.

43250 Agnes Davison—Park Place Subdivision No 1, map filed of record in the office of the Recorder of Alameda Co, lot 7, blk 50 .... 1 34

PARK PLACE SUBDIVISION NO. 2.

43306 Bettie E. Baker—Park Place Subdivision No. 2, map filed of record in the office of the Recorder of Alameda Co, lot 4, blk 64 and imps.. 3 81

43324 Conrad Schreever—Park Place Subdivision No 2, map filed of record in the office of the Recorder of Alameda Co, lot 22, blk 69 .... 1 31

IN FITCHBURG HOMESTEAD LOTS.

43369 J Mortensen — In Fitchburg Homestead Lots, map filed of record in the office of the Recorder of Alameda Co, s fractional lot 11, blk 4... 1 33

43369 J Mortensen — In Fitchburg Homestead Lots, map filed of record in the office of the Recorder of Alameda Co, s fractional lot 12, blk 4; and imps 7 12

43369 J Mortensen — In Fitchburg Homestead Lots, map filed of record in the office of the Recorder of Alameda Co, lot 13, blk 4 .... 2 15

43369 J Mortensen — In Fitchburg Homestead Lots, map filed of record in the office of the Recorder of Alameda Co, lot 14, blk 4, and imps......... 5 46

43369 J Mortensen — In Fitchburg Homestead Lots, map filed of record in the office of the Recorder of Alameda Co, lot 15, blk 4 .... 2 15

43369 J Mortensen — In Fitchburg Homestead Lots, map filed of record in the office of the Recorder of Alameda Co, n fractional lot 16, blk 4, and imps 15 39

43369 J Mortensen — In Fitchburg Homestead Lots, map filed of record in the office of the Recorder of Alameda Co, n fractional lot 17, blk 4....... 1 33

43369 J Mortensen — In Fitchburg Homestead Lots, map filed of record in the office of the Recorder of Alameda Co, n fractional lot 18, blk 4..... 1 33

43388 Mathew Boden—In Fitchburg Homestead Lots, map filed of record in the office of the office of the Recorder of Alameda Co, lot 11, blk 5, and imps 8 20

43392 H A Cramer—In Fitchburg Homestead Lots, map filed of record in the office of the Recorder of Alameda Co, lot 16, and n fractional of lots 17 and 18, blk 5............ 3 59

43396 Mary Louise Cramer—In Fitchburg Homestead Lots, map filed of record in the office of the Recorder of Alameda Co, lot 8, blk 6, and imps.. 8 97

43396 Mary Louise Cramer—In Fitchburg Homestead Lots, map filed of record in the office of the Recorder of Alameda Co, lot 9, blk 6 .... 2 05

43396 Mary Louise Cramer—In Fitchburg Homestead Lots, map filed of record in the office of the Recorder of Alameda Co, lot 10, blk 6 .... 2 04

43396 Mary Louise Cramer—In Fitchburg Homestead Lots, map filed of record in the office of the Recorder of Alameda Co, lot 11, blk 6 .... 2 05

43403 Martha G Bailey—In Fitchburg Homestead, map filed of record in the office of the Recorder of Alameda Co, sw fractional lots 14, 15, 16 and and 17, blk 7............. 2 16

43429 G F Smith—In Fitchburg Homestead Lots, map filed of record in the office of the Recorder of Alameda Co, sw 36 ft of lot 13, blk 11, and imps 3 20

IN ATHENS PARK.

43439 The Bank of Commerce (a corporation) — In Athens Park, map filed of record in the office of the Recorder of Alameda Co, lot 11, blk 12.. 3 16

43439 The Bank of Commerce (a corporation) — In Athens Park, map filed of record in the office of the Recorder of Alameda Co, lot 13, blk 12.. 3 15

43439 The Bank of Commerce (a corporation) — In Athens Park, map filed of record in the office of the Recorder of Alameda Co, lot 15, blk 12, and imps 5 46

FITCHBURG HOMESTEAD LOTS.

43464 William Nicol—In Fitchburg Homestead Lots, map filed of record in the office of the Recorder of Alameda Co, lot 9, blk 13 .... 3 81

IN ATHENS PARK.

43487 A R Forbes—In Athens Park, map filed of record in the office of the Recorder of Alameda Co, lot 29, blk 14,. 1 27

43487 A R Forbes—In Athens Park, map filed of record in the office of the Recorder of Alameda Co, nw ½ of lot 30, blk 14 89

43490 Harriet P Wilson—In Athens Park, map filed of record in the office of the Recorder of Alameda Co, lot 25 and ne 5 ft of lot 26, blk 14.......... 2 16

RESUBDIVISION OF TOWNSITE OF FITCHBURG.

43503 Maria Gawne—Resub of Townsite of Fitchburg, map filed of record in the office of the Recorder of Alameda Co, lot 17, blk 18 .... 1 33

43506 E B Stone—Resub of Townsite of Fitchburg, map filed of record in the office of the Recorder of Alameda Co, lot 22, blk 18 .... 1 33

IN ATHENS PARK.

43542 F W Andree—In Athens Park, map filed of record in the office of the Recorder of Alameda Co, lot 7, blk 23.. 1 33

43542 F W Andree—In Athens Park, map filed of record in the office of the Recorder of Alameda Co, lot 8, blk 23... 1 33

43545 J S Myers—In Athens Park, map filed of record in the office of the Recorder of Alameda Co, lot 22, blk 23. 1 33

43545 J S Myers—In Athens Park, map filed of record in the office of the Recorder of Alameda Co, lot 24, blk 23. 1 33

43545 J S Myers—In Athens Park, map filed of record in the office of the Recorder of Alameda Co, lot 26, blk 23. 1 33

43545 J S Myers—In Athens Park, map filed of record in the office of the Recorder of Alameda Co, lot 28, blk 23. 1 22

43545 J S Myers—In Athens Park, map filed of record in the office of the Recorder of Alameda Co, lot 30, blk 23. 1 [illegible]

RESUB OF TOWNSITE OF FITCHBURG.

43569 J P Sarsfield—Resub of Townsite of Fitchburg, map filed of record in the office of the Recorder of Alameda Co, lot 8, blk 26........................ 1 34

43583 M P Domingos—Resub of Townsite of Fitchburg, map filed of record in the office of the Recorder of Alameda Co, lot 10, blk 29 89

43583 M P Domingos—Resub of Townsite of Fitchburg, map filed of record in the office of the Recorder of Alameda Co, lot 12, blk 29 88

43589 Annie L Miller—Resub of Townsite of Fitchburg, map filed of record in the office of the Recorder of Alameda Co, lot 32, blk 29............ 1 34

IN ATHENS PARK.

43611 Laura B Gardiner—In Athens Park, map filed of record in the office of the Recorder of Alameda Co, lot 14, blk 30 1 33

43611 Laura B Gardner—In Athens

Park, map filed of record in the office of the Recorder of Alameda Co, lot 16, blk 30 1 33
43612 L L Beal—In Athens Park, map filed of record in the office of the Recorder of Alameda Co, lot 22, blk 30. 1 33
43612 L L Beal—In Athens Park, map filed of record in the office of the Recorder of Alameda Co, lot 24, blk 30. 1 33
43622 J L Freitas—In Athens Park, map filed of record in the office of the Recorder of Alameda Co, lot 23, blk 30. 1 33
43622 J L Freitas—In Athens Park, map filed of record in the office of the Recorder of Alameda Co, lot 35, blk 30. 1 33

RESUB OF TOWNSITE OF FITCHBURG.

43630 Lela Z Raper—Resub of Townsite of Fitchburg, map filed of record in the office of the Recorder of Alameda Co, se 50 ft of lots 5, 6, 7 and 8, blk 31 and imps 4 64
43642 John Ab Planalp—Resub of Townsite of Fitchburg, map filed of record in the office of the Recorder of Alameda Co, lot 30, blk 31 89
43642 John Ab Planalp—Resub of Townsite Fitchburg, map filed of record in the office of the Recorder of Alameda Co, lot 32, blk 31 88
43642 John Ab Planalp—Resub of Townsite of Fitchburg, map filed of record in the office of the Recorder of Alameda Co, lot 34, blk 31. 89
43642 John Ab Planalp—Resub of Townsite of Fitchburg, map filed of record in the office of the Recorder of Alameda Co, lot 36, blk 31. 89

IN FITCHBURG HOMESTEAD LOTS.

43661 F W Bridge—In Fitchburg Homestead Lots, map filed of record in the office of the Recorder of Alameda Co, lot 13, blk 33 1 33
43664 F W Bridge—In Fitchburg Homestead Lots, map filed of record in the office of the Recorder of Alameda Co, lot 14, blk 33 2 16
43670 Harry Gooby—In Fitchburg Homestead Lots, map filed of record in the office of the Recorder of Alameda Co, lot 9, blk 34 2 16
43670 Harry Gooby—In Fitchburg Homestead Lots, map filed of record in the office of the Recorder of Alameda Co, lot 10, blk 34 2 15
43670 Harry Gooby—In Fitchburg Homestead Lots, map filed of record in the office of the Recorder of Alameda Co, lot 11, blk 34 2 16
43670 Harry Gooby—In Fitchburg Homestead Lots, map filed of record in the office of the Recorder of Alameda Co, lot 12, blk 34 2 15

RESUB OF TOWNSITE OF FITCHBURG.

43680 William Loane—Resub of Townsite of Fitchburg, map filed of record in the office of the Recorder of Alameda Co, lot 11, blk 36. 89
43680 William Loane — Resub of Townsite of Fitchburg, map filed of record in the office of the Recorder of Alameda Co, lot 12, blk 36. 88
43680 William Loane—Resub of Townsite of Fitchburg, map filed of record in the office of the Recorder of Alameda Co, lot 13, blk 36. 89
43680 William Loane—Resub of Townsite of Fitchburg, map filed of record in the office of the Recorder of Alameda Co, lot 14, blk 36. 89
43681 Robert J Loane—Resub of Townsite of Fitchburg, map filed of record in the office of the Recorder of Alameda Co, lot 15, blk 36 89
43651 Robert J Loane—Resub of Townsite of Fitchburg, map filed of record in the office of the Recorder of Alameda Co, lot 16, blk 36. 89

IN FITCHBURG HOMESTEAD LOTS.

43691 Calavada Company (a corporation) — In Fitchburg Homestead Lots, map filed of record in the office of the Recorder of Alameda Co, lot 16, blk 38 1 28
43691 Calavada Company (a corporation) — In Fitchburg Homestead Lots, map filed of record in the office of the Recorder of Alameda Co, lot 18, blk 38 1 27
43692 Charlotte Lacy—In Fitchburg Homestead Lots, map filed of record in the office of the Recorder of Alameda Co, lot 17, blk 38. 1 34
43706 William Heisler—In Fitchburg Homestead Lots, map filed of record in the office of the Recorder of Alameda Co, lot 13, blk 39 and imps 5 16
43706 William Heisler—In Fitchburg Homestead Lots, map filed of record in the office of the Recorder of Alameda Co, lot 15, blk 39 2 16
43706 William Heisler—In Fitchburg Homestead Lots, map filed of record in the office of the Recorder of Alameda Co, lot 17, blk 39 2 15
43716 Laura M Hammer—In Fitchburg Homestead Lots, map filed of record in the office of the Recorder of Alameda Co, lot 1, blk 40 2 16
43726 H I Thornton—In Fitchburg Homestead Lots, map filed of record in the office of the Recorder of Alameda Co, lot 10, blk 40 2 16
43732 H I Thornton—In Fitchburg Homestead Lots, map filed of record in the office of the Recorder of Alameda Co, ne ½ of lot 18, blk 40. 1 33
43725 H I Thornton—In Fitchburg Homestead Lots, map filed of record in the office of the Recorder of Alameda Co, lot 21, blk 40 2 16

IN ATHENS PARK.

43738 Alice Hunsberger—In Athens Park, map filed of record in the office of the Recorder of Alameda Co, lot 2, blk 41 and imps 4 64
43742 Harry Paisley—In Athens Park, map filed of record in the office of the Recorder of Alameda Co, lot 14, blk 41 89
43743 Harry Paisley—In Athens Park, map filed of record in the office of the Recorder of Alameda Co, lot 16, blk 41 88
43743 Harry Paisley—In Athens Park, map filed of record in the office of the Recorder of Alameda Co, lot 18, blk 41 89
43743 Harry Paisley — In Athens Park, map filed of record in the office of the Recorder of Alameda Co, lot 20, blk 41 89
43749 Frank T Large—In Athens Park, map filed of record in the office of the Recorder of Alameda Co, lot 3, blk 42 1 33
43749 Frank T Large—In Athens Park, map filed of record in the office of the Recorder of Alameda Co, lot 4, blk 42 1 33
43754 J L Freitas—In Athens Park, map filed of record in the office of the Recorder of Alameda Co, lot 22, blk 42 1 33
43754 J L Freitas—In Athens Park, map filed of record in the office of the Recorder of Alameda Co, lot 21, blk 42. 1 33

IN FITCHBURG HOMESTEAD LOTS.

43762 J H Burrows—In Fitchburg Homestead Lots, map filed of record in the office of the Recorder of Alameda Co, lot 8, blk 43 and imps 3 81

RESUB. OF TOWNSITE OF FITCHBURG.

43765 [illegible]—Resub of Townsite of Fitchburg, map filed of record in the office of the Recorder of Alameda Co, lot 24, blk 43 1 33
43769 Conrad Koch — Resub. of Townsite of Fitchburg, map filed of record in the office of the Recorder of Alameda Co, lot 46 blk 43 and imps 4 64
43774 William Schneider — Resub. of Townsite of Fitchburg, map filed of record in the office of the Recorder of Alameda Co, lot 35, blk 43 89
43774 William Schneider — Resub. of Townsite of Fitchburg, map filed of record in the office of the Recorder of Alameda Co, lot 37, blk 43 89
43793 C M Runkle—Resub. of Townsite of Fitchburg, map filed of record in the office of the Recorder of Alameda Co, lot 25, blk 50 1 33
43793 C M Runkle—Resub. of Townsite of Fitchburg, map filed of record in the office of the Recorder of Alameda Co, lot 27, blk 50 1 33
43797 C M Runkle—Resub. of Townsite of Fitchburg, map filed of record in the office of the Recorder of Alameda Co, lot 43, blk 50 1 32
43797 C M Runkle—Resub. of Townsite of Fitchburg, map filed of record in the office of the Recorder of Alameda Co, lot 44, blk 50 1 33
43797 C M Runkle—Resub. of Townsite of Fitchburg, map filed of record in the office of the Recorder of Alameda Co, lot 45, blk 50 1 33
43797 C M Runkle—Resub. of Townsite of Fitchburg, map filed of record in the office of the Recorder of Alameda Co, lot 46, blk 50 1 32
43797 C M Runkle—Resub. of Townsite of Fitchburg, map filed of record in the office of the Recorder of Alameda Co, lot 47, blk 50 1 33
43797 C M Runkle—Resub. of Townsite of Fitchburg, map filed of record in the office of the Recorder of Alameda Co, lot 48, blk 50 1 33
43802 C M Runkle—Resub. of Townsite of Fitchburg, map filed of record in the office of the Recorder of Alameda Co, sw ½ of lots 41 to 48, blk 51 3 81

IN ATHENS PARK.

43809 Tilden H Glass—In Athens Park, map filed of record in the office of the Recorder of Alameda Co, lot 40, blk 53 1 32

IN FITCHBURG HOMESTEAD LOTS.

43812 J S Myers—In Fitchburg Homestead Lots, map filed of record in the office of the Recorder of Alameda Co, s ½ of lots 21 to 24, blk 53 3 81

IN EAST 14TH ST. VILLA TRACT.

43815 Bell French—In East 14th St. Villa Tract, map filed of record in the office of the Recorder of Alameda Co, lot 1, blk A and imps 3 97
43815 Bell French—In East 14th St. Villa Tract, map filed of record in the office of the Recorder of Alameda Co, lot 2, blk A 1 66
43823 Charles L Martin—In East 14th St. Villa Tract, map filed of record in the office of the Recorder of Alameda Co, lot 14, blk A and imps 3 21
43843 John T Shaw—In East 14th St. Villa Tract, map filed of record in the office of the Recorder of Alameda Co, lot 16, blk B 1 28
43861 Gertrude E Murray—In East 14th St. Villa Tract, map filed of record in the office of the Recorder of Alameda Co, lot 42, blk B and imps 2 05
43861 Gertrude E Murray—In East 14th St. Villa Tract, map filed of record in the office of the Recorder of Alameda Co, lot 43, blk B and imps 2 04
43868 Mabel Macfarland—In East 14th St. Villa Tract, map filed of record in the office of the Recorder of Alameda Co, lot 52, blk B 1 27
43868 Mabel Macfarland—In East 14th St. Villa Tract, map filed of record in the office of the Recorder of Alameda Co, lot 53, blk B 1 28
43870 John T Shaw—In East 14th St. Villa Tract, map filed of record in the office of the Recorder of Alameda Co, lot 55, blk B 1 27
43881 John T Shaw—In East 14th St. Villa Tract, map filed of record in the office of the Recorder of Alameda Co, lot 13, blk C 1 27
43892 Alfretta C Scott—In East 14th St. Villa Tract, map filed of record in the office of the Recorder of Alameda Co, lot 33, blk C and imps 2 81
43900 Annie Vickers—In East 14th St. Villa Tract, map filed of record in the office of the Recorder of Alameda Co, lot 4, blk E and imps 2 42

BUENAVENTURA TRACT.

43957 F B Nutting and Guy O Clark —Buenaventura Tract, map filed of record in the office of the Recorder of Alameda Co, lot 9, blk C 1 66
43957 F B Nutting and Guy O Clark —Buenaventura Tract, map filed of record in the office of the Recorder of Alameda Co, lot 10, blk C and imps 2 43
43957 F B Nutting and Guy O Clark —Buenaventura Tract, map filed of record in the office of the Recorder of Alameda Co, lot 11, blk C 1 66
43957 F B Nutting and Guy O Clark —Buenaventura Tract, map filed of record in the office of the Recorder of Alameda Co, lot 12, blk C 1 66
43957 F B Nutting and Guy O Clark —Buenaventura Tract, map filed of record in the office of the Recorder of Alameda Co, lot 13, blk C 1 66
43957 F B Nutting and Guy O Clark —Buenaventura Tract, map filed of record in the office of the Recorder of Alameda Co, lot 14, blk C 2 04
43967 A L Payne—Buenaventura Tract, map filed of record in the office of the Recorder of Alameda Co, lot 1, blk D 3 81
43970 Annie Carleton—Buenaventura Tract, map filed of record in the office of the Recorder of Alameda Co, lot 4, blk D and imps 6 68

IN EVERETT TRACT.

43978 William and Louise Thomson —In Everett ract, map filed of record in the office of the Recorder of Alameda Co, lot 1, blk A 2 15
43978 William and Louise Thomson —In Everett Tract, map filed of record in the office of the Recorder of Alameda Co, lot 2, blk A 2 15
43978 William and Louise Thomson —In Everett Tract, map filed of record in the office of the Recorder of Alameda Co, lot 3, blk A 2 15
43978 William and Louise Thomson —In Everett Tract, map filed of record in the office of the Recorder of Alameda Co, lot 4, blk A and imps 13 73
43978 William and Louise Thomson —In Everett Tract, map filed of record in the office of the Recorder of Alameda Co, lot 5, blk A 1 33
43978 William and Louise Thomson —In Everett Tract, map filed of record in the office of the Recorder of Alameda Co, lot [illegible], blk A 1 33
43978 William and Louise Thomson —In Everett Tract, map filed of record in the office of the Recorder of Alameda Co, lot 7, blk A 1 33
43978 William and Louise Thomson —In Everett Tract, map filed of record in the office of the Recorder of Alameda Co, lot 8, blk A 1 33
43978 William and Louise Thomson —In Everett Tract, map filed of record in the office of the Recorder of Alameda Co, lot 9, blk A 1 32
43981 Cora L McGinness—In Everett Tract, map filed of record in the office of the Recorder of Alameda Co, lot 18, blk A 89
43981 Cora L McGinness—In Everett Tract, map filed of record in the office of the Recorder of Alameda Co, lot 19, blk A 88
43981 Cora L McGinness—In Everett Tract, map filed of record in the office of the Recorder of Alameda Co, lot 20, blk A 89
43982 Cora L McGinnes—In Everett Tract, map filed of record in the office of the Recorder of Alameda Co, lot 21, blk A 1 33
43989 Mrs Lizzie Henderson—In Everett Tract, map filed of record in the office of the Recorder of Alameda Co, lot 37, blk A 89
43989 Mrs Lizzie Henderson—In Everett Tract, map filed of record in the office of the Recorder of Alameda Co, lot 38, blk A 88
43989 Mrs Lizzie Henderson—In Everett Tract, map filed of record in the office of the Recorder of Alameda Co, lot 39, blk A 89
43989 Mrs Lizzie Henderson—In Everett Tract, map filed of record in the office of the Recorder of Alameda Co, lot 40, blk A 89
43989 Mrs Lizzie Henderson — In Everett Tract, map filed of record in the office of the Recorder of Alameda So, lot 41, blk A and imps 1 66
43992 W F Kroll—In Everett Tract, map filed of record in the office of the Recorder of Alameda Co, lot 11, blk B 1 32
44010 V J Whitehill—In Everett Tract, map filed of record in the office of the Recorder of Alameda Co, lot 62, blk B 89
44010 V J Whitehill—In Everett Tract, map filed of record in the office of the Recorder of Alameda Co, lot 63, blk B 88
44010 V J Whitehill — In Everett Tract, map filed of record in the office of the Recorder of Alameda Co, lot 64, blk B 89
44020 Isaac Cohen—In Everett Tract, map filed of record in the office of the Recorder of Alameda Co, lot 5, blk C 2 16
44020 Isaac Cohen — In Everett Tract, map filed of record in the office of the Recorder of Alameda Co, lot 6, blk C 2 15
44020 Isaac Cohen—In Everett Tract, map filed of record in the office of the Recorder of Alameda Co, lot 7, blk C 2 15
44020 Isaac Cohen — In Everett Tract, map filed of record in the office of the Recorder of Alameda Co, lot 8, blk C 2 15
44020 Isaac Cohen — In Everett Tract, map filed of record in the office of the Recorder of Alameda Co, lot 9, blk C 1 33
44020 Isaac Cohen — In Everett Tract, map filed of record in the office of the Recorder of Alameda Co, lot 10, blk C 1 33
44023 W F Kroll—In Everett Tract, map filed of record in the office of the Recorder of Alameda Co, lot 14, blk C 1 32
44041 A C Caldwell—In Everett Tract, map filed of record in the office of the Recorder of Alameda Co, lot 75, blk C 1 32
44051 Helen M Adams—In Everett Tract, map filed of record in the office of the Recorder of Alameda Co, lot 84, blk D 1 32

IN AMENDED MAP OF MELROSE EXTENSION.

44063 Urban Extension Land Company—In Amended Map of Melrose Extension, map filed of record in the office of the Recorder of Alameda Co, lot 21, blk 2 1 28
44063 Urban Extension Land Company—In Amended Map of Melrose Extension, map filed of record in the office of the Recorder of Alameda Co, lot 22, blk 2 1 27
44083 Charles Yeisley—In Amended Map of Melrose Extension, map filed of record in the office of the Recorder of Alameda Co, lot 9, blk 10 1 27
44083 Charles Yeisley—In Amended Map of Melrose Extension, map filed of record in the office of the Recorder of Alameda Co, lot 10, blk 10 and imps 4 36

IN PARTITION MAP, HARALSON VS. RENWICK.

44087 Elizabeth A Simmons—In Partition Map Haralson vs Renwick, map filed of record in the office of the Recorder of Alameda Co, pce of ld beg at a pt in center line of Yoakum ave at the most n cor of Searles Tract, th se 320 ft, ne 12 ft, se 233 97-100 ft, ne 336 81-100 ft nw 553 27-100 ft sw 346 81-100 ft to beg, por of lot 3, contg 4 acres and imps 17 48
44089 Anna Witek—In Partition Map Haralson vs Renwick, map filed of record in the office of the Recorder of Alameda Co, pce of ld beg at the most w cor of lot 4, th ne 940 24-100 ft; se 76 62-100 ft, sw to E 14th st, nw to beg, por of lot 4, contg 1 63-100 acres and imps 17 04
44094 Mary A Farrell—In Partition Map Haralson vs Renwick, map filed of record in the office of the Recorder of Alameda Co, pce of ld beg at a pt on the nw line of Minna st 333 ft more or less ne from ne line of E 14th st, th ne 35 ft by 166 49-100 ft deep, nw por of lot 4 and imps 12 08
44097 P A McGinness—In Partition Map Haralson vs. Renwick, map filed of record in the office of the Recorder of Alameda Co, pce of ld beg at the e cor of E 14th and Minna sts, th ne 163 95-100 ft, se 120 ft sw to E 14th st, nw 127 80-100 ft to beg, por of lot 4, contg 391-1000 acres 6 68
44101 Jessie C Clark—In Partition Map Haralson vs Renwick, map filed of record in the office of the Recorder of Alameda Co, pce of ld beg at a point on the ne line of Lockwood ave, 150 ft se from Yoakum ave, th se 50 ft by 200 ft deep, ne por of lot 2, and imps 3 69

FITCHBURG ADDITION TRACT.

44118 Fred Kratz—In Fitchburg Addition Tract, map filed of record in the office of the Recorder of Alameda Co, lot 23 2 16
44118 Fred Kratz—In Fitchburg Addition Tract, map filed of record in the office of the Recorder of Alameda Co, lot 24 2 15
44118 Fred Kratz—In Fitchburg Addition Tract, map filed of record in the office of the Recorder of Alameda Co, lot 25 2 16
44118 Fred Kratz—In Fitchburg Addition Tract, map filed of record in the office of the Recorder of Alameda Co, lot 26 and imps 8 77

IN REDIVISION OF LOTS 12 TO 17 IN BAKER'S SUBDIVISION OF POR OF LOT 1 OF THE YOAKUM TRACT.

44130 Fannie E Wise—In Redivision of lots 12 to 17 in Baker's Subdivision of Por of Lot 1 of the Yoakum Tract, map filed of record in the office of the Recorder of Alameda Co, lot 10, blk A 1 33
44132 J L Frazer—In Redivision of lots 12 to 17 in Baker's Subdivision of Por of Lot 1 of the Yoakum Tract, map filed of record in the office of the Recorder of Alameda Co, lot 16, blk A 1 32
44146 A R Weeks—In Redivision of lots 12 to 17 in Baker's Subdivision of Por of Lot 1 of the Yoakum Tract, map filed of record in the office of the Recorder of Alameda Co, lot 24 blk B 1 33

IN RESUBDIVISION OF WELD TRACT

44158 Henry Schmidt—In Resub of Weld Tract, map filed of record in the office of the Recorder of Alameda Co, lot [illegible], blk A 2 16
44158 Henry Schmidt—In Resub of Weld Tract, map filed of record in the office of the Recorder of Alameda Co, lot 13, blk A 2 15
44179 Louis H Gallatin—In Resub of Weld Tract, map filed of record in the office of the Recorder of Alameda Co, lot 26, blk B 1 27
44179 Louis H Gallatin—In Resub of Weld Tract, map filed of record in the office of the Recorder of Alameda Co, lot 27, blk B, and imps 1 66
44187 R J Griffith—In Resub of Weld Tract, map filed of record in the office of the Recorder of Alameda Co, lot 58, blk B 2 16
44187 R J Griffith—In Resub of Weld Tract, map filed of record in the office of the Recorder of Alameda Co, lot 59, blk B 3 15
44193 Richard Fabini—In Resub of Weld Tract, map filed of record in the office of the Recorder of Alameda Co, lot 79, blk B 2 16
44193 Richard Fabini—In Resub of Weld Tract, map filed of record in the office of the Recorder of Alameda Co, lot 80, blk B, and imps 5 46

IN SEARLE'S TRACT.

44196 L Gjinilchavich—In Searle's Tract, map filed of record in the office of the Recorder of Alameda Co, lot 3 3 81
44204 Paul Max Gohler—In Searle's Tract, map filed of record in the office of the Recorder of Alameda Co, se 5 ft of lots 12, 13 and 14 1 32
44205 Enoch E Chakurien — In Searle's Tract, map filed of record in the office of the Recorder of Alameda Co, lot 15 2 16
44211 Jario M Anderson—In Searle's Tract, map filed of record in the office of the Recorder of Alameda Co, lot 30 2 16
44251 Charles S Lindgren — In Searle's Tract, map filed of record in the office of the Recorder of Alameda Co, lot 90 and imps 4 27
44252 Lafayette P Crouche — In Searle's Tract, map filed of record in the office of the Recorder of Alameda Co, lot 91 2 16
44256 William P Schackelton—In Searle's Tract, map filed of record in the office of the Recorder of Alameda Co, lot 98 2 16

IN MAP OF PLOTS 6, 7, 8, YOAKUM TRACT.

44267 Jane Hunt—In Map of Lots 6, 7 and 8, Yoakum Tract, map filed of record in the office of the Recorder of Alameda Co, pce of ld beg at a point on the se line of Grant ave, 80 61-100 ft sw from ne line of lot 7, th sw 25 ft by 118 ft deep se, por of lot 7, and imps 2 98
44287 Florence E Norling—In Map of Lots 6, 7 and 8, Yoakum Tract, map filed of record in the office of the Recorder of Alameda Co, pce of ld beg at a point on the se line of Grant ave, 250 ft sw from ne line of lot 8, th sw 50 ft by 118 ft deep se, por of lot 8, and imps 11 26
44289 Hattie Benton—In Map of Plots 6, 7 and 8, Yoakum Lots 6, 7 and 8, Yoakum Tract, map filed of record in the office of the Recorder of Alameda Co, pce of ld beg at a point on the se line of Grant ave, 100 ft sw from ne line of lot 8, th sw 100 ft by 118 ft deep se, por of lot 8, and imps 17 04

IN FANNY DAVENPORT TRACT.

44329 Antonio Gomes — In Fanny Davenport Tract, map filed of record in the office of the Recorder of Alameda Co, ne 25 ft of lot 33, blk B and imps 5 46

IN TURNBULL TRACT.

44349 Manuel F Smith—In Turnbull Tract, map filed of record in the office of the Recorder of Alameda Co, lot 9, imps and poll tax 1910 17 73

IN BORTREE TRACT.

44372 Joseph Lewis Sr—In Bortree Tract, map filed of record in the office of the Recorder of Alameda Co, ne 40 ft of lot 1 and imps 2 81

GREATER OAKLAND COMPANY TRACT No. 1.

44407 Rudolph Betcher—Greater Oakland Company Tract No 1, map filed of record in the office of the Recorder of Alameda Co, lot 87 2 98

DOWLING HOMESTEAD.

44465 Severino J Scars—Dowling Homestead, map filed of record in the office of the Recorder of Alameda Co, lot 112 4 64
44468 E M Fossing—Dowling Homestead, map filed of record in the office of the Recorder of Alameda Co, lot 92 and imps 4 37
44491 Emil J Rose—Dowling Homestead, map filed of record in the office of the Recorder of Alameda Co, lot 166 and imps 8 22

IN MACY TRACT, MAP NO 2.

44504 John P Durham—In Macy Tract, Map No 2, map filed of record in the office of the Recorder of Alameda Co, lot 13, blk A 2 98
44504 John P Durham—In Macy Tract, Map No 2, map filed of record in the office of the Recorder of Alameda Co, sw 23 ft of lot 14, blk A 2 15
44523 A Granlund—In Macy Tract, Map No 2, map filed of record in the office of the Recorder of Alameda Co, n por of lot 16, blk E 3 81

IN KINSELL TRACT NO 2.

44543 Arthur S Kellom—In Kinsell Tract No 2, map filed of record in the office of the Recorder of Alameda Co, lot 9, blk 4 2 70
44543 Arthur S Kellom—In Kinsell Tract No 2, map filed of record in the office of the Recorder of Alameda Co, lot 10, blk 4 2 69
44567 W C Tait—In Kinsell Tract No 2, map filed of record in the office of the Recorder of Alameda Co, lot 3, blk 5 1 57
44574 State Savings Bank—In Kinsell Tract No 2, map filed of record in the office of the Recorder of Alameda Co, lot 15, blk 5 1 53
44574 State Savings Bank—In Kinsell Tract No 2, map filed of record in the office of the Recorder of Alameda Co, lot 16, blk 5 1 52
44579 E Henderson and E N Tapscott—In Kinsell Tract No 2, map filed of record in the office of the Recorder of Alameda Co, lot 34, blk 5 2 69
44581 Lucile L Nelson—In Kinsell Tract No 2, map filed of record in the office of the Recorder of Alameda Co, lot 21, blk 5 3 48
44582 Mary G Mesquita—In Kinsell Tract No 2, map filed of record in the office of the Recorder of Alameda Co, lot 24, blk 5 and imps 10 01
44583 R E Reeves—In Kinsell Tract No 2, map filed of record in the office of the Recorder of Alameda Co, lot 33, blk 5 and imps 5 68
44584 Elizabeth R Roy—In Kinsell Tract No 2, map filed of record in the office of the Recorder of Alameda Co, lot 32, blk 5 2 69
44590 E Henderson and E N Tapscott—In Kinsell Tract No 2, map filed of record in the office of the Recorder of Alameda Co, lot 7, blk 9 1 97
44593 Richard F Peters—In Kinsell Tract No 2, map filed of record in the office of the Recorder of Alameda Co, lot 8, blk 9 2 69
44594 Margaret Gillespie—In Kinsell Tract No 2, map filed of record in the office of the Recorder of Alameda Co, lot 32, blk 9 1 18
44594 Margaret Gillespie—In Kinsell Tract No 2, map filed of record in the office of the Recorder of Alameda Co, lot 33, blk 9 1 19
44605 Louisa E Condon—In Kinsell Tract No 2, map filed of record in the office of the Recorder of Alameda Co, lot [illegible], blk 10 1 97
44611 Jennie Meyer — In Kinsell Tract No 2, map filed of record in the office of the Recorder of Alameda Co, lot 16, blk 10 1 96
44614 Jennie Meyer — In Kinsell Tract No 2, map filed of record in the office of the Recorder of Alameda Co, lot 17, blk 10 1 97
44614 Jennie Meyer — In Kinsell Tract No 2, map filed of record in the office of the Recorder of Alameda Co, lot 18, blk 10 1 96
44621 Jo[illegible] P Herbert In Kinsell Tract No 2, map filed of record in the office of the Recorder of Alameda Co, lot [illegible], blk 10 1 97
44631 M J Rapsey—In Kinsell Tract No 2, map filed of record in the office of the Recorder of Alameda Co, lot 18, blk 14 1 23
44654 Ambrose and Anna Herger—In Kinsell Tract No 2, map filed of record in the office of the Recorder of Alameda Co, lot 1, blk 1[illegible] 1 23
44664 Richard F Peters In Kinsell Tract No 2, map filed of record in the office of the Recorder of Alameda Co, lot 18, blk 15 1 23

IN RECREATION PARK NO 2

44713 John and Elizabeth Trotter—In Recreation Park No 2, map filed of record in the office of the Recorder of Alameda Co, lot 13 and imps 1 87
44717 C W Short—In Recreation Park No 2, map filed of record in the office of the Recorder of Alameda Co, lot 54 and imps 3 23
44724 C L Donnelly—In Recreation Park No 2, map filed of record in the office of the Recorder of Alameda Co, lot 67 and imps 1 87
44724 C L Donnelly—In Recreation Park No 2, map filed of record in the office of the Recorder of Alameda Co, lot 68 1 18
44725 J L Brown—In Recreation Park No 2, map filed of record in the office of the Recorder of Alameda Co, lot 69 1 97

IN BERTHIER'S ADD TO JONES TRACT

44737 Henry and Lizzie Winkleman—In Berthier's Add to Jones Tract, map filed of record in the office of the Recorder of Alameda Co, lot 5, blk 1 1 21
44738 D G Bell—In Berthier's Add to Jones Tract, map filed of record in the office of the Recorder of Alameda Co, lot 6, blk 1 1 20
44738 D G Bell—In Berthier's Add to Jones Tract, map filed of record in the office of the Recorder of Alameda Co, lot 7, blk 1 1 21
44739 John P Beckett—In Berthier's Add to Jones Tract, map filed of record in the office of the Recorder of Alameda Co, lot 8, blk 1. 84
44739 John P Beckett—In Berthier's Add to Jones Tract, map filed of record in the office of the Recorder of Alameda Co, lot 9, blk 1 84
44739 John P Beckett—In Berthier's Add to Jones Tract, map filed of record in the office of the Recorder of Alameda Co, lot 20, blk 1 and imps 3 58
44739 John P Beckett—In Berthier's Add to Jones Tract, map filed of record in the office of the Recorder of Alameda Co, lot 21, blk 1 84
44743 Dickson G Bell—In Berthier's Add to Jones Tract, map filed of record in the office of the Recorder of Alameda Co, lot 22, blk 1 1 23
44743 Dickson G Bell—In Berthier's Add to Jones Tract, map filed of record in the office of the Recorder of Alameda Co, lot 23, blk 1 1 23
44744 Mary Churcia—In Berthier's Add to Jones Tract, map filed of record in the office of the Recorder of Alameda Co, lot 24, blk 1 and imps 3 57
44744 Mary Churcia—In Berthier's Add to Jones Tract, map filed of record in the office of the Recorder of Alameda Co, lot 25, blk 1 84
44745 Frank Berozza—In Berthier's Add to Jones Tract, map filed of record in the office of the Recorder of Alameda Co, lot 26, blk 1 84
44755 Mary Churcia—In Berthier's Add to Jones Tract, map filed of record in the office of the Recorder of Alameda Co, lot 3, blk 3 84
44755 Mary Churcia—In Berthier's Add to Jones Tract, map filed of record in the office of the Recorder of Alameda Co, lot 4, blk 3 84
44755 Mary Churcia—In Berthier's Add to Jones Tract, map filed of record in the office of the Recorder of Alameda Co, lot 5, blk 3 84
44755 Mary Churcia—In Berthier's Add. to Jones Tract, map filed of record in the office of the Recorder of Alameda Co, lot 24, blk 3 84
44755 Mary Churcia—In Berthier's Add. to Jones Tract, map filed of record in the office of the Recorder of Alameda Co, lot 25, blk 3 84
44755 Mary Churcia—In Berthier's Add. to Jones Tract, map filed of record in the office of the Recorder of Alameda Co, lot 26, blk 3 84

IN MAP OF E. B. & A. L. STONE CO.'S LOTS.

44775 Philip Reilly—In Map of E. B. & A. L. Stone Co.'s Lots, map filed of record in the office of the Recorder of Alameda Co, ne 20 ft of lot 17 and sw 15 ft of lot 18 2 21
44795 E. B. & A. L. Stone Company —In Map of E. B. & A. L. Stone Co.'s Lots, map filed of record in the office of the Recorder of Alameda Co, lot 48 1 53
44795 E. B. & A. L. Stone Company —In Map of E. B. & A. L. Stone Co.'s Lots, map filed of record in the office of the Recorder of Alameda Co, lot 49 1 52
44805 Adolfo Regoli—In Map of E. B. & A. L. Stone Co.'s Lots, map filed of record in the office of the Recorder of Alameda Co, lot 62 2 70
44816 E. B. & A. L. Stone Company —In Map of E. B. & A. L. Stone Co.'s Lots, map filed of record in the office of the Recorder of Alameda Co, lot 80 1 97
44817 C Alexander—In Map of E. B. & A. L. Stone Co.'s Lots, map filed of record in the office of the Recorder of Alameda Co, lot 81 and imps 6 30
44839 E. B. & A. L. Stone Company —In Map of E. B. & A. L. Stone Co.'s Lots, map filed of record in the office of the Recorder of Alameda Co, lot 114 2 70
44840 E. B. & A. L. Stone Company —In Map of E. B. & A. L. Stone Co.'s Lots, map filed of record in the office of the Recorder of Alameda Co, lot 115 2 70
44860 J Shiflett—In Map of E. B. & A. L. Stone Co.'s Lots, map filed of record in the office of the Recorder of Alameda Co, lot 141 and ne ½ of lot 142 and imps 2 89
44865 Charles E Gray—In Map of E. B. & A. L. Stone Co.'s Lots, map filed of record in the office of the Recorder of Alameda Co, lot 150 and imps 1 53
44878 E. B. & A. L. Stone Company —In Map of E. B. & A. L. Stone Co.'s Lots, map filed of record in the office of the Recorder of Alameda Co, lot 171 1 19
44896 John Kutsch—In Map of E. B. & A. L. Stone Co.'s Lots, map filed of record in the office of the Recorder of Alameda Co, lot 196 2 70
44896 John Kutsch—In Map of E. B. & A. L. Stone Co.'s Lots, map filed of record in the office of the Recorder of Alameda Co, lot 197 and imps 7 03
44910 M[illegible] E. B. & A. L. Stone Co.'s Lots, map filed of record in the office of the Recorder of Alameda Co, lot [illegible] and ne ½ of lot [illegible] 2 70
44922 Philip Reilly—In Map of E. B. & A. L. Stone Co.'s Lots, map filed of record in the office of the Recorder of Alameda Co, lot 251 and ne 5 ft of lot 250 3 2[illegible]
44930 E. B. & A. L. Stone Company [illegible] 2 [illegible]
44933 E[illegible] —In Map of E. B. & A. L. Stone Co.'s Lots, map filed of record in the office of the Recorder of Alameda Co, lot 2[illegible] 2 69
44955 Gean Ourdeune—In Map of E. B. & A. L. Stone Co's Lots, map filed of record in the office of the Recorder of Alameda Co, lot 325 and ne ½ of lot 324 4 16
44959 E. B. & A. L. Stone Company —In Map of E. B. & A. L. Stone Co's Lots, map filed of record in the office of the Recorder of Alameda Co, lot 340 2 70
44959 E. B. & A. L. Stone Company —In Map of E. B. & A. L. Stone Co's Lots, map filed of record in the office of the Recorder of Alameda Co, lot 341 2 69
44997 Fred E Meyers—In Map of E. B. & A. L. Stone Co's Lots, map filed of record in the office of the Recorder of Alameda Co, lot 358 2 70
45011 Frederick Schocner In Map of E. B. & A. L. Stone Co's Lots, map filed of record in the office of the Recorder of Alameda Co, lot 367 and imps 9 28
45012 Philip Reilly In Map of E. B. & A. L. Stone Co's Lots, map filed of record in the office of the Recorder of Alameda Co, lot 117 and ne ½ of lot 116 2 22
45017 W R Malch—In Map of E. B. & A. L. Stone Co's Lots, map filed of record in the office of the Recorder of Alameda Co, lots 425 and 426 and imps 10 74
45065 E. B. & A. L. Stone Company In Map of E. B. & A. L. Stone Co.'s Lots, map filed of record in the office of the Recorder of Alameda Co, lot 454 1 97

IN RANCHO SAN ANTONIO.

45083 Charles Knuth and Ida Fredericksen—In Rancho San Antonio, map filed of record in the office of the Recorder of Alameda Co, pce of ld beg n cor of lot 37 in Map of Stonehurst, th sw 75 ft by 100 ft nw 4 80

IN ANDREW JONES SUBDIVISION.

45097 Frank Storer — In Andrew Jones Subdivision, map filed of record in the office of the Recorder of Alameda Co, lot 1 and ne ½ of lot 2, blk C and imps 25 36
45097 Frank Storer—Pers prop 2 06
45097 Frank Storer — In Andrew Jones Subdivision, map filed of record in the office of the Recorder of Alameda Co, lot 20, blk C and imps 4 16
45128 W L Whiting—In Andrew Jones Subdivision, map filed of record in the office of the Recorder of Alameda Co, lot 23, blk D and imps 5 28
45137 Guiseppe Del Carlo—In Andrew Jones Subdivision, map filed of record in the office of the Recorder of Alameda Co, lot 5, blk E 4 16
45141 Walter A Whiting—In Andrew Jones Subdivision, map filed of record in the office of the Recorder of Alameda Co, lot 10, blk E 1 97
45154 Pietro Campini and James Papini—In Andrew Jones Subdivision, map filed of record in the office of the Recorder of Alameda Co, lot 5, blk F 3 43
45155 Cesare Lippi — In Andrew Jones Subdivision, map filed of record in the office of the Recorder of Alameda Co, lot 6, blk F and imps 13 67
45172 Charles A Mossmayer—In Andrew Jones Subdivision, map filed of record in the office of the Recorder of Alameda Co, nw 100 ft of lots 1, 2 and 3, blk G and imps 7 82
45183 Jane C Jones and Edino C Clark (trustees)—In Andrew Jones Subdivision, map filed of record in the office of the Recorder of Alameda Co, lot 14, blk G 3 43
45186 George W Filbert—In Andrew Jones Subdivision, map filed of record in the office of the Recorder of Alameda Co, lots 4 and 5, blk H, imps and poll tax for 1910 4 50
45226 William Galvin—In Andrew Jones Subdivision, map filed of record in the office of the Recorder of Alameda Co, lot 4, blk J 2 70
45227 Mary Galvin — In Andrew Jones Subdivision, map filed of record in the office of the Recorder of Alameda Co, lot 5, blk J and imps 6 81
45283 F Mause—In Andrew Jones Subdivision, map filed of record in the office of the Recorder of Alameda Co, lot 23, blk M 1 19

IN STONE TRACT.

45320 Marie Knauer—In Stone Tract, map filed of record in the office of the Recorder of Alameda Co, ne 35 ft of nw 105 ft of lot 12, blk B 2 70
45325 Loren and Lorenza D Vanderry—In Stone Tract, map filed of record in the office of the Recorder of Alameda Co, so ½ of lot 1, blk C 1 97
45357 Francis A Moore—In Stone Tract, map filed of record in the office of the Recorder of Alameda Co, lot 11, blk F 2 70
45358 Lars P Johnson—In Stone Tract, map filed of record in the office of the Recorder of Alameda Co, lot 12, blk F 2 70
45358 Lars P Johnson—In Stone Tract, map filed of record in the office of the Recorder of Alameda Co, lot 13, blk F 2 69
45373 John W Phillips—In Stone Tract, map filed of record in the office of the Recorder of Alameda Co, lot 7, blk H 1 97
45375 John Cooper — In Stone Tract, map filed of record in the office of the Recorder of Alameda Co, lot 9, blk H 2 70
45375 John Cooper—In Stone Tract, map filed of record in the office of the Recorder of Alameda Co, lot 10, blk H 2 69
45375 John Cooper—In Stone Tract, map filed of record in the office of the Recorder of Alameda Co, lot 11, blk H 2 69
45375 John Cooper—In Stone Tract, map filed of record in the office of the Recorder of Alameda Co, lot 12, blk H and imps 20 25
45375 John Cooper—Pers prop 2 06

IN MARION TRACT.

45391 Agnes M Legett—In Marion Tract, map filed of record in the office of the Recorder of Alameda Co, lot 15 2 70
45391 Agnes M Legett—In Marion Tract, map filed of record in the office of the Recorder of Alameda Co, lot 16 2 69
45405 G F Samwell—In Marion Tract, map filed of record in the office of the Recorder of Alameda Co, sw 10 ft of lot 40 and ne 23 ft of lot 41 and imps 1 87
45413 Josephine Rainier—In Marion Tract, map filed of record in the office of the Recorder of Alameda Co, so [illegible] ft of lots 47 and 48 and imps 2 70
45420 Gilbert C Smith—In Marion Tract, map filed of record in the office of the Recorder of Alameda Co, pce of ld beg at a pt [illegible] ft se from Orchard ave and 1[illegible]0 ft sw from Orange st, th sw [illegible] 30 and 31 1 23

IN HIGHLAND TRACT.

45454 Alex Wilson—In Highland Tract map filed of record in the office of the Recorder of Alameda Co, lot 26 1 97
45454 Alex Wilson In Highland Tract, map filed of record in the office of the Recorder of Alameda Co, lot [illegible] 1 9[illegible]

IN W[illegible] TRACT.

45512 L[illegible] W[illegible] Tract, [illegible] of lots 17, 18, [illegible] of record in the office of the [illegible] 3 43
45541 A[illegible] of estate of Mary T Waldron —In Warner Tract, map filed of record in the office of the Recorder of Alameda Co, lot 1, blk 6 2 70
45548 George McDonald In Warner Tract, map filed of record in the office of the Recorder of Alameda Co, lot 6, blk 6 2 70
45556 Charles E Taenzer—In Warner Tract, map filed of record in the office of the Recorder of Alameda Co, lot 18, blk 6 and imps 4 94
45556 Charles E Taenzer—In Warner Tract, map filed of record in the office of the Recorder of Alameda Co, lot 19, blk 6 and imps 3 35
45606 Nellie and Kittie Wilty—In Warner Tract, map filed of record in the office of the Recorder of Alameda Co, lot 21, blk 10 and imps 2 90
45620 J B Milks—In Warner Tract Resub of lot 11, map filed of record in the office of the Recorder of Alameda Co, lots 1 and 2, blk 11 2 70
45623 Maud Latimer—In Warner Tract, map filed of record in the office of the Recorder of Alameda Co, lot 7, blk 12 1 19
45626 Maud Latimer — In Warner Tract, map filed of record in the office of the Recorder of Alameda Co, lot 8, blk 12 and imps 1 5[illegible]
45630 Ellie Viola Frommenwiler—In Warner Tract Re-sub por of Block 12, map filed of record in the office of the Recorder of Alameda Co, lot 1, blk 12 84
45630 Ellie Viola Frommenwiler—In Warner Tract Re-sub por of Block 12, map filed of record in the office of the Recorder of Alameda Co, lot 2, blk 12 84
45630 Ellie Viola Frommenwiler—In Warner Tract Re-sub por of Block 12, map filed of record in the office of the Recorder of Alameda Co, lot [illegible], blk 12 84
45630 Ellie Viola Frommenwiler—In Warner Tract Re-sub por of Block 12, map filed of record in the office of the Recorder of Alameda Co, lot 4, blk 12 and imps 4 91
45630 Ellie Viola Frommenwiler—In Warner Tract Re-sub por of Block 12, map filed of record in the office of the Recorder of Alameda Co, lot 5, blk 12 81
45630 Ellie Viola Frommenwiler—In Warner Tract Re-sub por of Block 12, map filed of record in the office of the Recorder of Alameda Co, lot 6, blk 12 and imps 2 21
45630 Ellie Viola Frommenwiler—In Warner Tract Re-sub por of Block 12, map filed of record in the office of the Recorder of Alameda Co, lot 7, blk 12 84
45630 Ellie Viola Frommenwiler—In Warner Tract Re-sub por of Block 12, map filed of record in the office of the Recorder of Alameda Co, lot 8, blk 12 84
45630 Ellie Viola Frommenwiler—In Warner Tract Re-sub por of Block 12, map filed of record in the office of the Recorder of Alameda Co, lot 9, blk 12 8[illegible]
45630 Ellie Viola Frommenwiler—In Warner Tract Re-sub por of Block 12, map filed of record in the office of the Recorder of Alameda Co, lot 10, blk 12 84
45630 Ellie Viola Frommenwiler—In Warner Tract Re-sub por of Block 12, map filed of record in the office of the Recorder of Alameda Co, lot 11, blk 12 84
45630 Ellie Viola Frommenwiler—In Warner Tract Re-sub por of Block 12, map filed of record in the office of the Recorder of Alameda Co, lot 12, blk 12 84
45630 Ellie Viola Frommenwiler—In Warner Tract, Resub Portion of Block 12, map filed of record in the office of the Recorder of Alameda Co, lot 13, blk 12 84
45630 Ellie Viola Frommenwiler—In Warner Tract, Resub Portion of Block 12, map filed of record in the office of the Recorder of Alameda Co, lot 14, blk 12 84
45630 Ellie Viola Frommenwiler—In Warner Tract, Resub Portion of Block 12, map filed of record in the office of the Recorder of Alameda Co, lot 15, blk 12 84
45630 Ellie Viola Frommenwiler—In Warner Tract, Resub Portion of Block 12, map filed of record in the office of the Recorder of Alameda Co, lot 16, blk 12 [illegible]
45630 Ellie Viola Frommenwiler—In Warner Tract, Resub Portion of Block 12, map filed of record in the office of the Recorder of Alameda Co, lot 17, blk 12 [illegible]
45630 Ellie Viola Frommenwiler—In Warner Tract, Resub Portion of Block 12, map filed of record in the office of the Recorder of Alameda Co, lot 18, blk 12 [illegible]
45630 Ellie Viola Frommenwiler—In Warner Tract, Resub Portion of Block 12, map filed of record in the office of the Recorder of Alameda Co, lot [illegible], blk 12 [illegible]
45630 Ellie Viola Frommenwiler—In Warner Tract, Resub Portion of Block 12, map filed of record in the office of the Recorder of Alameda Co, lot 20, blk 12 [illegible]
45630 Ellie Viola Frommenwiler—In Warner Tract, Resub Portion of Block 12, map filed of record in the office of the Recorder of Alameda Co, lot 21, blk 12 [illegible]
45630 Ellie Viola Frommenwiler—In Warner Tract, Resub Portion of Block 12, map filed of record in the office of the Recorder of Alameda Co, lot 22, blk 12 [illegible]
45630 Ellie Viola Frommenwiler—In Warner Tract, Resub Portion of Block 12, map filed of record in the office of the Recorder of Alameda Co, lot 23, blk 12 84
45630 Ellie Viola Frommenwiler—In Warner Tract, Resub Portion of Block 12, map filed of record in the office of the Recorder of Alameda Co, lot 24, blk 12 8[illegible]
45630 Ellie Viola Frommenwiler—In Warner Tract, Resub Portion of Block 12, map filed of record in the office of the Recorder of Alameda Co, lot 25, blk 12 [illegible]
45655 Sadie Thienes—In Warner Tract, map filed of record in the office of the Recorder of Alameda Co, lot 11, blk 13 [illegible]
45668 H A Burkelow—In Warner Tract, map filed of record in the office of the Recorder of Alameda Co, se 100 ft of lot 4, blk 16 and imps 12 9[illegible]
45677 Harriet E Reed—In Warner Tract, map filed of record in the office of the Recorder of Alameda Co, lot 7, blk 17 [illegible]
45702 Susana Rabb —In Warner Tract, map filed of record in the office of the Recorder of Alameda Co, sw ½ of lot 6, blk 19 1 [illegible]
45708 James Skinner—In Warner Tract map filed of record in the office of the Recorder of Alameda Co, lot [illegible] [illegible]
45708 James Skinner In Warner Tract, map filed of record in the office of the Recorder of Alameda Co, lot 19, blk 19 1 [illegible]
45720 H [illegible] Morris In Warner Tract, map filed of record in the office of the Recorder of Alameda Co, lot 8, blk 1[illegible] 1 [illegible]
45734 H Rawlinson — In Warner Tract, map filed of record in the office of the Recorder of Alameda Co, lot [illegible] 1 [illegible]
45734 H Rawlinson In Warner Tract, map filed of record in the office of the Recorder of Alameda Co, lot 4, blk 22 1 [illegible]

45734 H Rawlingson—In Warner Tract, map filed of record in the office of the Recorder of Alameda Co, lot 9, blk 23 .... 1 18
45748 Philip Klare—In Warner Tract, map filed of record in the office of the Recorder of Alameda Co, lot 10, blk 24 and imps 2 70
45764 Beatrice Graham—In Warner Tract, map filed of record in the office of the Recorder of Alameda Co, lot 14, blk 25 and imps 4 25
45764 Beatrice Graham—In Warner Tract, map filed of record in the office of the Recorder of Alameda Co, lot 15, blk 25 .... 1 53
45788 Maud Wilson—In Warner Tract, map filed of record in the office of the Recorder of Alameda Co, lot 1, blk 29 .... 1 97
45802 Catherina A Davis—In Warner Tract, map filed of record in the office of the Recorder of Alameda Co, lot 7, blk 29 and imps 1 87
45816 Sadie Alnira Moran—In Warner Tract, map filed of record in the office of the Recorder of Alameda Co, lot 4, blk 30 .... 1 97
45847 J S Cardoza—In Warner Tract, map filed of record in the office of the Recorder of Alameda Co, ne 73 58-100 ft of lot 6, blk 32 .... 3 43
45902 John Loundes—In Warner Tract, Resub of Block 34, map filed of record in the office of the Recorder of Alameda Co; also in Rancho San Antonio, map filed of record in the office of the Recorder of Alameda Co, pce of ld beg at a pt on the sw l of Foothill road, 144 58-100 ft se fm Mt View ave, th se 61 94-100 ft, sw 85 92-100 ft, nw 60 ft, ne to Foothill road and pt of beg, por of lot 67, blk 34 and imps 5 62

STONEHURST.

45934 E B & A L Stone Company—Stonehurst, map filed of record in the office of the Recorder of Alameda Co, lot 2 .... 4 16
45940 E B & A L Stone Company—Stonehurst, map filed of record in the office of the Recorder of Alameda Co, lot 15 .... 1 97
45974 E B & A L Stone Company—Stonehurst, map filed of record in the office of the Recorder of Alameda Co, sw 20 ft of lot 52 .... 1 97
45974 E B & A L Stone Company—Stonehurst, may filed of record in the office of the Recorder of Alameda Co, lot 53 .... 1 96
46013 E B & A L Stone Company—Stonehurst, map filed of record in the office of the Recorder of Alameda Co, lot 98 .... 1 97
46013 E B & A L Stone Company—Stonehurst, map filed of record in the office of the Recorder of Alameda Co, lot 99 .... 1 96
46020 E B & A L Stone Company—Stonehurst, map filed of record in the office of the Recorder of Alameda Co, lot 110 .... 1 97
46022 E B & A L Stone Company—Stonehurst, map filed of record in the office of the Recorder of Alameda Co, lot 114 .... 1 97
46022 E B & A L Stone Company—Stonehurst, map filed of record in the office of the Recorder of Alameda Co, lot 115 .... 1 96
46027 E B & A L Stone Company—Stonehurst, map filed of record in the office of the Recorder of Alameda Co, lot 125 .... 1 97
46028 E B & A L Stone Company—Stonehurst, map filed of record in the office of the Recorder of Alameda Co, lot 126 .... 1 97
46028 E B & A L Stone Company—Stonehurst, map filed of record in the office of the Recorder of Alameda Co, lot 127 .... 1 96
46034 E B & A L Stone Company—Stonehurst, map filed of record in the office of the Recorder of Alameda Co, lot 133 .... 3 43
46036 E B & A L Stone Company—Stonehurst, map filed of record in the office of the Recorder of Alameda Co, lot 134 .... 3 43
46040 E B & A L Stone Company—Stonehurst, map of record in the office of the Recorder of Alameda Co, lot 144 .... 1 19

IN MAP OF STONE ORCHARD.

46146 E B & A L Stone Company—In Map of Stone Orchard, map filed of record in the office of the Recorder of Alameda Co, lot 32 .... 1 97
46150 J H Foster—In Map of Stone Orchard, map filed of record in the office of the Recorder of Alameda Co, lot 39 .... 1 97
46150 J H Foster—In Map of Stone Orchard, map filed of record in the office of the Recorder of Alameda Co, lot 40 .... 1 96
46151 E B & A L Stone Company—In Map of Stone Orchard, map filed of record in the office of the Recorder of Alameda Co, lot 41 .... 1 97
46151 E B & A L Stone Company—In Map of Stone Orchard, map filed of record in the office of the Recorder of Alameda Co, lot 42 .... 1 96
46154 E B & A L Stone Company—In Map of Stone Orchard, map filed of record in the office of the Recorder of Alameda Co, lot 46 and ne ¼ of lot 47 .... 2 70
46154 E B & A L Stone Company—In Map of Stone Orchard, map filed of record in the office of the Recorder of Alameda Co, lot 49 .... 1 97
46157 E B & A L Stone Company—In Map of Stone Orchard, map filed of record in the office of the Recorder of Alameda Co, lot 50 .... 1 97
46157 E B & A L Stone Company—In Map of Stone Orchard, map filed of record in the office of the Recorder of Alameda Co, lot 51 .... 1 96
[illegible] E B & A L Stone Company—In Map of Stone Orchard, map filed of record in the office of the Recorder of Alameda Co, lot 57 .... 1 97
[illegible] E B & A L Stone Company—In Map of Stone Orchard, map filed of record in the office of the Recorder of Alameda Co, lot 58 .... 1 96
[illegible] E B & A L Stone Company—In Map of Stone Orchard, map filed of record in the office of the Recorder of Alameda Co, lot 67 .... 1 97
[illegible] E B & A L Stone Company—In Map of Stone Orchard, map filed of record in the office of the Recorder of Alameda Co, lot 68 .... 1 96
[illegible] E B & A L Stone Company—In Map of Stone Orchard, map filed of record in the office of the Recorder of Alameda Co, lot 76 and sw ½ of lot 75 .... 2 70
[illegible] E B & A L Stone Company—In Map of Stone Orchard, map filed of record in the office of the Recorder of Alameda Co, lot 77 .... 1 97
[illegible] E B & A L Stone Company—In Map of Stone Orchard, map filed of record in the office of the Recorder of Alameda Co, lot 78 .... 1 97
[illegible] E B & A L Stone Company—In Map of Stone Orchard, map filed of record in the office of the Recorder of Alameda Co, lot 79 .... 1 97
[illegible] E B & A L Stone Company—In Map of Stone Orchard, map filed of record in the office of the Recorder of Alameda Co, lot 92 .... 1 97
[illegible] E B & A L Stone Company—In Map of Stone Orchard, map filed of record in the office of the Recorder of Alameda Co, lot 113 .... 1 97
[illegible] E B & A L Stone Company—In Map of Stone Orchard, map filed of record in the office of the Recorder of Alameda Co, lot 114 .... 1 96
[illegible] Map of Stone [illegible]

Orchard, map filed of record in the office of the office of the Recorder of Alameda Co, lot 120 .... 1 97
46206 E B & A L Stone Company—In Map of Stone Orchard, map filed of record in the office of the Recorder of Alameda Co, lot 124 and se 5 ft of lot 123 .... 2 70
46211 E B & A L Stone Company—In Map of Stone Orchard, map filed of record in the office of the Recorder of Alameda Co, lot 131 and se 7 56-100 ft of lot 132 .... 1 52
46222 E B & A L Stone Company—In Map of Stone Orchard, map filed of record in the office of the Recorder of Alameda Co, lot 146 and se ½ of lot 147 .... 2 70
46224 E B & A L Stone Company—In Map of Stone Orchard, map filed of record in the office of the Recorder of Alameda Co, lot 150 .... 1 97
46231 E B & A L Stone Company—In Map of Stone Orchard, map filed of record in the office of the Recorder of Alameda Co, lot 151 .... 1 96
46225 E B & A L Stone Company—In Map of Stone Orchard, map filed of record in the office of the Recorder of Alameda Co, lot 155 .... 1 97
46225 E B & A L Stone Company—In Map of Stone Orchard, map filed of record in the office of the Recorder of Alameda Co, lot 156 .... 1 96
46233 E B & A L Stone Company—In Map of Stone Orchard, map filed of record in the office of the Recorder of Alameda Co, lot 166 and imps 1 87
46232 E B & A L Stone Company—In Map of Stone Orchard, map filed of record in the office of the Recorder of Alameda Co, lot 167 .... 1 18
46239 E B & A L Stone Company—In Map of Stone Orchard, map filed of record in the office of the Recorder of Alameda Co, lot 175 .... 4 80
46256 Mrs Mary Steskelson—In Map of Stone Orchard, map filed of record in the office of the Recorder of Alameda Co, lot 199 .... 1 97
46257 E B & A L Stone Company—In Map of Stone Orchard, map filed of record in the office of the Recorder of Alameda Co, lot 200 .... 1 97
46258 E B & A L Stone Company In Map of Stone Orchard, map filed of record in the office of the Recorder of Alameda Co, lot 201 .... 1 97
46274 E B & A L Stone Company—In Map of Stone Orchard, map filed of record in the office of the Recorder of Alameda Co, lot 221 and sw ½ of lot 222 .... 2 70
46279 Charles H Wood—In Map of Stone Orchard, map filed of record in the office of the Recorder of Alameda Co, lot 231 .... 1 97
46279 Charles H Wood—In Map of Stone Orchard, map filed of record in the office of the Recorder of Alameda Co, lot 232 .... 1 96
46291 E B & A L Stone Company—In Map of Stone Orchard, map filed of record in the office of the Recorder of Alameda Co, lot 251 and sw ½ of lot 252 .... 2 70
46295 E B & A L Stone Company—In Map of Stone Orchard, map filed of record in the office of the Recorder of Alameda Co, lot 259 .... 1 19
46295 E B & A L Stone Company—In Map of Stone Orchard, map filed of record in the office of the Recorder of Alameda Co, lot 260 .... 1 18
46299 E B & A L Stone Company—In Map of Stone Orchard, map filed of record in the office of the Recorder of Alameda Co, lot 267 .... 1 97
46299 E B & A L Stone Company—In Map of Stone Orchard, map filed of record in the office of the Recorder of Alameda Co, lot 268 and imps 12 20
46321 E B & A L Stone Company—In Map of Stone Orchard, map filed of recodr in the office of the Recorder of Alameda Co, lot 304 .... 1 97
46328 E B & A L Stone Company—In Map of Stone Orchard, map filed of record in the office of the Recorder of Alameda Co, lot 317 .... 1 19
46328 E B & A L Stone Company—In Map filed of record in the office of the Recorder of Alameda Co, lot 318 .... 1 19
46328 E B & A L Stone Company—In Map of Stone Orchard, map filed of record in the office of the Recorder of Alameda Co, ne ½ of lot 319 84
46333 E B & A L Stone Company—In Map of Stone Orchard, map filed of record in the office of the Recorder of Alameda Co, lot 327 and sw ½ of lot 326 .... 2 70
46339 E B & A L Stone Company—In Map of Stone Orchard, map filed of record in the office of the Recorder of Alameda Co, lot 338 .... 1 19
46346 Flora Michels—In Map of Stone Orchard, map filed of record in the office of the Recorder of Alameda Co, lot 347 and sw ½ of lot 348 and imps 7 68
46349 E B & A L Stone Company—In Map of Stone Orchard, map filed of record in the office of the Recorder of Alameda Co, lot 354 and nw 5 ft of lot 353 .... 7 09
46352 E B & A L Stone Company—In Map of Stone Orchard, map filed of record in the office of the Recorder of Alameda Co, lot 359 and ne ½ of lot 360 .... 2 70

MAP OF STONE ORCHARD EXTENSION.

46363 E B & A L Stone Company—Map of Stone Orchard Extension, map filed of record in the office of the Recorder of Alameda Co, lot 4 .... 3 43
46373 E B & A L Stone Company—Map of Stone Orchard Extension, map filed of record in the office of the Recorder of Alameda Co, lot 16 and sw ½ of lot 15 .... 2 70
46378 E B & A L Stone Company—Map of Stone Orchard Extension, map filed of record in the office of the Recorder of Alameda Co, lot 22 .... 1 97
46378 E B & A L Stone Company—Map of Stone Orchard Extension, map filed of record in the office of the Recorder of Alameda Co, lot 23 .... 1 96
46373 E B & A L Stone Company—Map of Stone Orchard Extension, map filed of record in the office of the Recorder of Alameda Co, lot 24 .... 1 97
46373 E B & A L Stone Company—Map of Stone Orchard Extension, map filed of record in the office of the Recorder of Alameda Co, lot 25 .... 1 96
46379 E B & A L Stone Company—Map of Stone Orchard Extension, map filed of record in the office of the Recorder of Alameda Co, lot 26 .... 1 96
46387 E B & A L Stone Company—Map of Stone Orchard Extension, map filed of record in the office of the Recorder of Alameda Co, lot 56 and ne ½ of lot 57 .... 2 70
46393 E B & A L Stone Company—Map of Stone Orchard Extension, map filed of record in the office of the Recorder of Alameda Co, lot 58 and sw ½ of lot 57 .... 2 70
46399 E B & A L Stone Company—Map of Stone Orchard Extension, map filed of record in the office of the Recorder of Alameda Co, lot 59 .... 1 96
46399 E B & A L Stone Company—Map of Stone Orchard Extension, map filed of record in the office of the Recorder of Alameda Co, lot 60 .... 1 97
46399 E B & A L Stone Company—Map of Stone Orchard Extension, map filed of record in the office of the Recorder of Alameda Co, lot 61 .... 1 96
46410 E B & A L Stone Company—Map of Stone Orchard Ex-

tension, map filed of record in the office of the Recorder of Alameda Co, lot 79 .... 1 97
46412 E B & A L Stone Company—Map of Stone Orchard Extension, map filed of record in the office of the Recorder of Alameda Co, lot 82 sw ½ of lot 81 .... 2 70
46413 Carl W Johnson—Map of Stone Orchard Extension, map filed of record in the office of the Recorder of Alameda Co, lot 83 .... 1 97

MAP OF LANDS IN PARTITION SUIT OF TOLER VS. PERALTA.

46417 J P Walker—Map of lands in Partition suit of Toler vs Peralta, map filed of record in the office of the Recorder of Alameda Co, Plot 3, contg 6 22-100 acres and imps 42 19
46417 J P Walker—Map of lands in Partition suit of Toler vs Peralta, map filed of record in the offices of the Recorder of Alameda Co, plot 4, contg 6 22-100 acres 37 06
46417 J P Walker—Map of lands in Partition suit of Toler vs Peralta, map filed of record in the office of the Recorder of Alameda Co, plot 5, contg 5 52-100 acres 34 14

ELMHURST VISTA TRACT.

46442 J E Hunt—Elmhurst Vista Tract, map filed of record in the office of the Recorder of Alameda Co, lot 6 .... 2 70
46445 J E Hunt—Elmhurst Vista Tract, map filed of record in the office of the Recorder of Alameda Co, lot 11 .... 2 70
46445 J E Hunt—Elmhurst Vista Tract, map filed of record in the office of the Recorder of Alameda Co, lot 12 .... 2 69
46445 J E Hunt—Elmhurst Vista Tract, map filed of record in the office of the Recorder of Alameda Co, lot 13 .... 2 70
46445 J E Hunt—Elmhurst Vista Tract, map filed of record in the office of the Recorder of Alameda Co, lot 14 .... 2 69
46446 Haldah H Brown—Elmhurst Vista Tract, map filed of record in the office of the Recorder of Alameda Co, lot 15 .... 4 16
46451 J E Hunt, Elmhurst Vista Tract, map filed of record in the office of the Recorder of Alameda Co, lot 25 .... 2 70
46451 J E Hunt, Elmhurst Vista Tract, map filed of record in the office of the Recorder of Alameda Co, lot 26 .... 2 69
46451 J E Hunt, Elmhurst Vista Tract, map filed of record in the office of the Recorder of Alameda Co, lot 27 .... 2 70
46451 J E Hunt, Elmhurst Vista Tract, map filed of record in the office of the Recorder of Alameda Co, lot 28 .... 2 69

IN WESTERN PACIFIC TRACT.

46460 Sophia Stevenson Phillips—In Western Pacific Tract, map filed of record in the office of the Recorder of Alameda Co, lot 31 .... 1 97
46460 Sophia Stevenson Phillips—In Western Pacific Tract, map filed of record in the office of the Recorder of Alameda Co, lot 32 and imps 12 20
46460 Sophia Stevenson Phillips—In Western Pacific Tract, map filed of record in the office of the Recorder of Alameda Co, lot 33 .... 1 96
46460 Sophia Stevenson Phillips—In Western Pacific Tract, map filed of record in the office of the Recorder of Alameda Co, lot 34 and imps 12 20
46460 Sophia Stevenson Phillips—In Western Pacific Tract, map filed of record in the office of the Recorder of Alameda Co, lot 35 .... 1 97
46460 Sophia Stevenson Phillips—In Western Pacific Tract, map filed of record in the office of the Recorder of Alameda Co, lot 36 .... 1 96
46460 Sophia Stevenson Phillips—In Western Pacific Tract, map filed of record in the office of the Recorder of Alameda Co, lot 37 .... 1 96
46460 Sophia Stevenson Phillips—In Western Pacific Tract, map filed of record in the office of the Recorder of Alameda Co, lot 38 .... 1 96

IN MAP OF THE CITY OF ELMHURST.

46462 E. B. & A. L. Stone Company—In Map of the City of Elmhurst, map filed of record in the office of the Recorder of Alameda Co, lot 1 .... 3 43
46468 E. B. & A. L. Stone Company—In Map of the City of Elmhurst, map filed of record in the office of the Recorder of Alameda Co, lot 14 .... 3 43
46470 Charles D Everett and Nellie B Everett—In Map of the City of Elmhurst, map filed of record in the office of the Recorder of Alameda Co, lot 18 and imps 10 74
46470 Charles D Everett and Nellie B Everett—In Map of the City of Elmhurst, map filed of record in the office of the Recorder of Alameda Co, lot 19 .... 1 96
46472 E. B. & A. L. Stone Company—In Map of the City of Elmhurst, map filed of record in the office of the Recorder of Alameda Co, lot 26 .... 1 97
46472 E. B. & A. L. Stone Company—In Map of the City of Elmhurst, map filed of record in the office of the Recorder of Alameda Co, lot 27 .... 1 96
46473 E. B. & A. L. Stone Company—In Map of the City of Elmhurst, map filed of record in the office of the Recorder of Alameda Co, lot 28 .... 1 97
46475 E. B. & A. L. Stone Company—In Map of the City of Elmhurst, map filed of record in the office of the Recorder of Alameda Co, lot 31 and nw ½ of lot 32 .... 2 70
46480 Minnie E Joseph—In Map of the City of Elmhurst, map filed of record in the office of the Recorder of Alameda Co, lot 37 .... 1 96
46480 Minnie E Joseph—In Map of the City of Elmhurst, map filed of record in the office of the Recorder of Alameda Co, lot 38 .... 1 97
46480 Minnie E Joseph—In Map of the City of Elmhurst, map filed of record in the office of the Recorder of Alameda Co, lot 39 .... 1 96
46489 E. B. & A. L. Stone Company—In Map of the City of Elmhurst, map filed of record in the office of the Recorder of Alameda Co, lot 52 and se 15 ft of lot 53 .... 2 70
46495 E. B. & A. L. Stone Company—In Map of the City of Elmhurst, map filed of record in the office of the Recorder of Alameda Co, lot 63 .... 1 97
46495 E. B. & A. L. Stone Company—In Map of the City of Elmhurst, map filed of record in the office of the Recorder of Alameda Co, lot 64 .... 1 96
46497 Charles D Everett and Nellie B Everett—In Map of the City of Elmhurst, map filed of record in the office of the Recorder of Alameda Co, lot 72 .... 1 97
46497 Charles D Everett and Nellie B Everett—In Map of the City of Elmhurst, map filed of record in the office of the Recorder of Alameda Co, lot 73 .... 1 96
46499 E. B. & A. L. Stone Company—In Map of the City of Elmhurst, map filed of record in the office of the Recorder of Alameda Co, lot 77 .... 3 43
46502 E. B. & A. L. Stone Company—In Map of the City of Elmhurst, map filed of record in the office of the Recorder of Alameda Co, lot 80 .... 1 97
46531 E. B. & A. L. Stone Company—In Map of the City of Elmhurst, map filed of record in the office of the Recorder of Alameda Co, lot 125 and imps 12 94
46531 E. B. & A. L. Stone Company—In Map of the City of Elmhurst, map filed of record in the office of the Recorder of Alameda Co, lot 129 .... 1 96
46541 E. B. & A. L. Stone Company—In Map of the City of Elmhurst, map filed of record in the office of the Recorder of Alameda Co, lot 147 .... 1 97
46541 E. B. & A. L. Stone Company—In Map of the City of Elmhurst, map filed of record in the office of the Recorder of Alameda Co, lot 148 .... 1 96
46541 E. B. & A. L. Stone Company—In Map of the City of Elmhurst, map filed of record in the office of the Recorder of Alameda Co, lot 149 .... 1 96
46593 E. B. & A. L. Stone Company—In Map of the City of Elmhurst, map filed of record in the office of the Recorder of Alameda Co, lot 150 .... 1 96
46598 E. B. & A. L. Stone Company—In Map of the City of Elmhurst, map filed of record in the office of the Recorder of Alameda Co, lot 212 and nw 15 ft of lot 211 .... 1 53
46598 E. B. & A. L. Stone Company—In Map of the City of Elmhurst, map filed of record in the office of the Recorder of Alameda Co, lot 219 .... 1 19
46598 E. B. & A. L. Stone Company—In Map of the City of Elmhurst, map filed of record in the office of the Recorder of Alameda Co, lot 220 .... 1 80

ELMHURST TRACT.

46622 William Sugelsberger—Elmhurst Tract, map filed of record in the office of the Recorder of Alameda Co, lot 15, blk A 1 97
46622 William Sugelsberger—Elmhurst Tract, map filed of record in the office of the Recorder of Alameda Co, lot 16, blk A 1 96
46635 N B Edwards—Elmhurst Tract, map filed of record in the office of the Recorder of Alameda Co, lot 1, blk C 1 97
46642 Cecelia A Hayes—Elmhurst Tract, map filed of record in the office of the Recorder of Alameda Co, lot 17, blk C 1 23
46643 Cecelia A Hayes—Elmhurst Tract, map filed of record in the office of the Recorder of Alameda Co, lot 18, blk C 1 24
46656 Jeremiah F Sullivan—Elmhurst Tract, map filed of record in the office of the Recorder of Alameda Co, lot 18, blk D 1 24
46656 Jeremiah F Sullivan—Elmhurst Tract, map filed of record in the office of the Recorder of Alameda Co, lot 19, blk D 1 23
46656 Jeremiah F Sullivan—Elmhurst Tract, map filed of record in the office of the Recorder of Alameda Co, lot 20, blk D 1 23
46656 Jeremiah F Sullivan—Elmhurst Tract, map filed of record in the office of the Recorder of Alameda Co, lot 21, blk D 1 33
46656 Jeremiah F Sullivan—Elmhurst Tract, map filed of record in the office of the Recorder of Alameda Co, lot 22, blk D 1 23
46663 C J Walsh—Elmhurst Tract, map filed of record in the office of the Recorder of Alameda Co, lot 11, blk E and imps 1 97
46674 William McLean—Elmhurst Tract, map filed of record in the office of the Recorder of Alameda Co, lot 38, blk E 1 23
46674 William McLean—Elmhurst Tract, map filed of record in the office of the Recorder of Alameda Co, lot 39, blk E 1 24

ALVIN TRACT.

46679 Samuel Batt—Alvin Tract, map filed of record in the office of the Recorder of Alameda Co, lot 23 .... 1 23
46680 Samuel Batt—Alvin Tract, map filed of record in the office of the Recorder of Alameda Co, nw 60 ft of lots 24 to 27 .... 1 97
46707 Mary Hansen—Alvin Tract, map filed of record in the office of the Recorder of Alameda Co, lot 108 .... 1 24
46707 Mary Hansen—Alvin Tract, map filed of record in the office of the Recorder of Alameda Co, lot 109 .... 1 23
46707 Mary Hansen—Alvin Tract, map filed of record in the office of the Recorder of Alameda Co, lot 110 .... 1 23
46707 Mary Hansen—Alvin Tract, map filed of record in the office of the Recorder of Alameda Co, lot 111 .... 1 23
46728 Eric Ekerlund—Alvin Tract, map filed of record in the office of the Recorder of Alameda Co, lot 162 .... 1 24
46728 Eric Ekerlund—Alvin Tract, map filed of record in the office of the Recorder of Alameda Co, lot 163 .... 1 23
46728 Eric Ekerlund—Alvin Tract, map filed of record in the office of the Recorder of Alameda Co, lot 164 .... 1 23

LUDOVINA IVEY TRACT.

46740 Isaac and Eliza Westgarth—Ludovina Ivey Tract, map filed of record in the office of the Recorder of Alameda Co, n 39 ft of s 45 5-10 ft of lot 2 and imps 4 60

HILTON TRACT.

46771 Realty Owners Association (a corporation) — Hilton Tract, map filed of record in the office of the Recorder of Alameda Co, lot 12 blk A 1 97
46780 Realty Owners Association (a corporation) — Hilton Tract, map filed of record in the office of the Recorder of Alameda Co, lot 10, blk B 1 97
46801 Realty Owners Association (a corporation) — Hilton Tract, map filed of record in the office of the Recorder of Alameda Co, lot 21, blk C 1 97
46803 Francis H Sprung—Hilton Tract, map filed of record in the office of the Recorder of Alameda Co, lot 24, blk C 1 97
46803 Francis H Sprung—Hilton Tract, map filed of record in the office of the Recorder of Alameda Co, lot 25, blk C 1 96
46819 Realty Owners Association (a corporation) — Hilton Tract, map filed of record in the office of the Recorder of Alameda Co, lot 19, blk E 1 97
46819 Realty Owners Association (a corporation) — Hilton Tract, map filed of record in the office of the Recorder of Alameda Co, lot 20, blk E 1 96
46822 The Realty Owners Association (a corporation)—Hilton Tract, map filed of record in the office of the Recorder of Alameda Co, lot 1, blk F 1 97
46832 The Realty Owners Association (a corporation)—Hilton Tract, map filed of record in the office of the Recorder of Alameda Co, lot 2, blk F 1 96
46822 The Realty Owners Association (a corporation)—Hilton Tract, map filed of record in the office of the Recorder of Alameda Co, lot 3, blk F 1 96

MAP OF LAS PALMAS.

46942 G Davalle—Map of Las Palmas, map filed of record in the office of the Recorder of Alameda Co, lot 38, blk 10 .... 1 97
46942 G Davalle—Map of Las Palmas, map filed of record in the office of the Recorder of Alameda Co, lot 39, blk 10 .... 1 96
46947 F Charlo—Map of Las Palmas map filed of record in the office of the Recorder of Alameda Co, lot 30, blk 11 .... 1 97
46963 G Davalle—Map of Las Palmas, map filed of record in the office of the Recorder of Alameda Co, lot 29, blk 16 .... 1 97
46963 G Davalle—Map of Las Palmas, map filed of record in the office of the Recorder of Alameda Co, lot 30, blk 16 .... 1 96

GEARY TRACT.

47021 W E Dean—Geary Tract, map filed of record in the office of the Recorder of Alameda Co, lot 39 .... 1 19

IN TOLER HEIGHTS.

47043 Flora A McAnslan—In Toler Heights, map filed of record in the office of the Recorder of Alameda Co, lot 16, blk G 1 97

IVEYWOOD.

47116 Peralta Land Company (a corporation)—In Iveywood, map filed of record in the office of the Recorder of Alameda Co, lot 8, blk D 1 23
47117 Peralta Land Company (a corporation)—In Iveywood, map filed of record in the office of the Recorder of Alameda Co, lot 9, blk D 1 23

BUENAVENTURA TRACT.

47365 John Werner — Buenaventura Tract, map filed of record in the office of the Recorder of Alameda Co, lot 5, blk E and imps 5 89
47378 Thomas L Leach—Buenaventura Tract, map filed of record in the office of the Recorder of Alameda Co, lot 23, blk E and imps 4 95
47380 A L Rice—Buenaventura Tract, map filed of record in the office of the Recorder of Alameda Co, lot 26, blk E 2 28
47381 Phil Real — Buenaventura Tract, map filed of record in the office of the Recorder of Alameda Co, lot 27, blk E 1 33
47381 Phil Real — Buenaventura Tract, map filed of record in the office of the Recorder of Alameda Co, lot 28, blk E 1 33

MAP OF FRANK SILVA TRACT RESUBDIVISION OF.

47391 Frank R Soares—Map of Frank Silva Tract Resubdivision of, map filed of record in the office of the Recorder of Alameda Co, pce of ld beg at a pt on the e line of Hillside st 62 4-10 ft n from Brighton ave, th n 62 4-10 ft ne 162 5-10 ft se 60 ft, sw 119 ft to beg, por of lot 27 .... 4 06
47392 Elizabeth Lefevre—Map of Frank Silva Tract Resubdivision of, map filed of record in the office of the Recorder of Alameda Co, pce of ld beg at a point on the se line of Brighton ave, 183 5-10 ft sw from Foothill st, th sw 50 ft by 125 ft deep se, por of lot 19 .... 2 28
47393 Louise Abollard—Map of Frank Silva Tract Resubdivision of map filed of record in the office of the Recorder of Alameda Co, pce of ld beg at a point on the e line of Hillside st, 31 2-10 ft n from Brighton ave, th n 31 2-10 ft ne 119 ft, se 30 ft, sw 126 32-100 ft to beg, por of lot 27 .... 2 28
47399 Venilla R Parker—Map of Frank Silva Tract Resubdivision of, map filed of record in the office of the Recorder of Alameda Co, pce of ld beg at a point on the se line of Brighton ave, 213 5-10 ft sw from Foothill rd, th sw 60 ft by 120 ft deep se, por of lots 19 and 28 .... 4 06
47400 Venilla R Parker—Map of Frank Silva Tract Resubdivision of, map filed of record in the office of the Recorder of Alameda Co, pce of ld beg at a point on the se line of Brighton ave, 153 6-12 ft sw from Foothill rd, th sw 30 ft by 120 ft deep se, por of lot 19 .... 2 28

IN RANCHO SAN ANTONIO.

47415 Mary J Moss—In Rancho San Antonio, map filed of record in the office of the Recorder of Alameda Co, tract of ld bounded n by Oakland ave, e by Auseons Moss Tract, s by Madison Square Tract, w by San Leandro rd, contg 23 129-1000 acres and imps 160 19

BRIGGS TRACT.

47428 Myrtle Olive Taggart—Briggs Tract, map filed of record in the office of the Recorder of Alameda Co, lot 17, blk 1, and imps 6 72
47428 Myrtle Olive Taggart—Briggs Tract, map filed of record in the office of the Recorder of Alameda Co, lot 18, blk 1 .... 3 17
47446 H E Wolcott—Briggs Tract, map filed of record in the office of the Recorder of Alameda Co, lot 53, blk 1, and imps 2 58
47446 H E Wolcott—Briggs Tract, map filed of record in the office of the Recorder of Alameda Co, lot 54, blk 1 .... 1 74
47457 Mrs Anna Lipscomb—Briggs Tract, map filed of record in the office of the Recorder of Alameda Co, lot 9, blk 2 .... 1 83
47457 Mrs Anna Lipscomb—Briggs Tract, map filed of record in the office of the Recorder of Alameda Co, lot 10, blk 2 .... 1 33
47476 Rufino Faro—Briggs Tract, map filed of record in the office of the Recorder of Alameda Co, lot 51, blk 2, and imps 4 06
47484 Antonio Rodrigues—Briggs Tract, map filed of record in the office of the Recorder of Alameda Co, lot 5, blk 3, and imps 4 06
47487 Mrs Hattie Collins—Briggs Tract, map filed of record in the office of the Recorder of Alameda Co, lot 10, blk 3 .... 2 28
47487 Mrs Hattie Collins—Briggs Tract, map filed of record in the office of the Recorder of Alameda Co, lot 11, blk 3 .... 2 28
47494 William and Lucinda Draper—Briggs Tract, map filed of record in the office of the Recorder of Alameda Co, lot 28, blk 3, and imps 2 16
47502 August Silva—Briggs Tract, map filed of record in the office of the Recorder of Alameda Co, lot 1, blk 4 .... 2 28
47502 August Silva—Briggs Tract, map filed of record in the office of the Recorder of Alameda Co, lot 2, blk 4 .... 2 28
47502 August Silva—Briggs Tract, map filed of record in the office of the Recorder of Alameda Co, lot 3, blk 4 .... 2 28
47503 Benjni Kopf—Briggs Tract, map filed of record in the office of the Recorder of Alameda Co, lot 4, blk 4 .... 1 75
47503 Benjni Kopf—Briggs Tract, map filed of record in the office of the Recorder of Alameda Co, lot 5, blk 4 .... 2 99
47509 L H Briggs—Briggs Tract, map filed of record in the office of the Recorder of Alameda Co, lot 7, blk 5 .... 3 17
47511 Mary E Thiefes—Briggs Tract, map filed of record in the office of the Recorder of Alameda Co, lot 9, blk 5 .... 3 17
47511 Mary E Thiefes—Briggs Tract, map filed of record in the office of the Recorder of Alameda Co, lot 10, blk 5 .... 3 17
47513 L H Briggs—Briggs Tract, map filed of record in the office of the Recorder of Alameda Co, lot 13, blk 5 .... 3 17
47513 L H Briggs—Briggs Tract, map filed of record in the office of the Recorder of Alameda Co, lot 14, blk 5 .... 3 16
47543 Sarah C Doan—Briggs Tract, map filed of record in the office of the Recorder of Alameda Co, lot 60, blk 5 .... 2 28
47544 Peter and Maria Flexel—Briggs Tract, map filed of record in the office of the Recorder of Alameda Co, lot 61, blk 5 .... 1 33
47544 Peter and Maria Flexel—Briggs Tract, map filed of record in the office of the Recorder of Alameda Co, lot 62, blk 5 .... 1 33

MAP OF THE RESUBDIVISION OF THE KINSELL TRACT.

47567 Sophia Levy St Mary—Map of the Resubdivision of the Kinsell Tract, map filed of record in the office of the Recorder of Alameda Co, lot 31, blk A, and imps 4 24
47569 Delia Connelly—Map of the Resubdivision of the Kinsell Tract, map filed of record in the office of the Recorder of Alameda Co, lot [illegible] 3 17
47570 Joseph Connelly—Map of Resubdivision of the Kinsell Tract, map filed of record in the office of the Recorder of Alameda Co, lot 34, blk A 3 17
47581 Mrs Rose Bories—Map of Resubdivision of the Kinsell Tract, map filed of record in the office of the Recorder of Alameda Co, lot 12, blk B 1 75
47594 Vincenzo Barletta, an undivided ¾ int; Carmella Barletta, an undivided ¼ int in—Map of the Resubdivision of the Kinsell Tract, map filed of record in the office of the Recorder of Alameda Co, lot 39, blk B 3 17
47594 Vincenzo Barletta, an undivided ¾ int; Carmena Barletta, an undivided ¼ int in—Map of the Resubdivision of the Kinsell Tract, map filed of record in the office of the Recorder of Alameda Co, lot 40, blk B 3 17
47635 Fernando Rodriguez—Map of the Resubdivision of the Kinsell Tract, map filed of record in the office of the Recorder of Alameda Co, lot 17, blk D 3 17
47635 Fernando Rodriguez—Map of the Resubdivision of the Kinsell Tract, map filed of record in the office of the Recorder of Alameda Co, lot 18, blk D, and imps 6 72
47638 A E Scott—Map of the Resubdivision of the Kinsell Tract, map filed of record in the office of the Recorder of Alameda Co, lot 23, blk D 3 16
47638 A E Scott—Map of the Resubdivision of the Kinsell Tract, map filed of record in the office of the Recorder of Alameda Co, lot 24, blk D 3 17
47638 A E Scott—Map of the Resubdivision of the Kinsell Tract, map filed of record in the office of the Recorder of Alameda Co, lot 27, blk D 3 17
47638 A E Scott—Map of the Resubdivision of the Kinsell Tract, map filed of record in the office of the Recorder of Alameda Co, lot 28, blk D 3 17
47639 Robert C Gilmore Sr—Map of the Resubdivision of the Kinsell Tract, map filed of record in the office of the Recorder of Alameda Co, lot 25, blk D 1 75
47639 Robert C Gilmore Sr—Map of the Resubdivision of the Kinsell Tract, map filed of record in the office of the Recorder of Alameda Co, lot 26, blk D and imps 4 23
47651 Mrs Ella Phillips, Map of the Resubdivision of the Kinsell Tract, map filed of record in the office of the Recorder of Alameda Co, lot 10, blk E 2 28
47652 Ella Phillips—Map of the Resubdivision of the Kinsell Tract, map filed of record in the office of the Recorder of Alameda Co, lot 11, blk E 2 28
47665 C E Ingalls—Map of the Resubdivision of the Kinsell Tract, map filed of record in the office of the Recorder of Alameda Co, lot 39, blk E 1 33
47665 C E Ingalls—Map of the Resubdivision of the Kinsell Tract, map filed of record in the office of the Recorder of Alameda Co, lot 40, blk E 1 75
47677 Mrs Cora B Delma—Map of the Resubdivision of the Kinsell Tract, map filed of record in the office of the Recorder of Alameda Co, lot 14, blk F 1 83
47677 Mrs Cora B Delma—Map of thhe Resubdivision of the Kinsell Tract, map filed of record in the office of the Recorder of Alameda Co, lot 15, blk F and imps 2 99
47677 Mrs Cora B Delma, map of the Resubdivision of the Kinsell Tract, map filed of record in the office of the Recorder of Alameda Co, lot 16, blk F 1 33
47677 Mrs Cora B Delma—Map of the Resubdivision of the Kinsell Tract, map filed of record in the office of the Recorder of Alameda Co, lot 17, blk F 1 32
47677 Mrs Cora B Delma—Map of the Resubdivision of the Kinsell Tract, map filed of record in the office of the Recorder of Alameda Co, lot 17, blk F 1 33
47680 Joe August—Map of the Resubdivision of the Kinsell Tract, map filed of record in the office of the Recorder of Alameda Co, lot 29, blk F and imps 2 16
47691 Elizabeth H Priny—Map of the Resubdivision of the Kinsell Tract, map filed of record in the office of the Recorder of Alameda Co, lot 27, blk G 2 27
47691 Elizabeth H Priny—Map of the Resubdivision of the Kinsell Tract, map filed of record in the office of the Recorder of Alameda Co, lot 28, blk G 2 28
47691 Elizabeth H Priny—Map of the Resubdivision of the Kinsell Tract, map filed of record in the office of the Recorder of Alameda Co, lot 29, blk G 2 28
47691 Elizabeth H Priny—Map of the Resubdivision of the Kinsell Tract, Map filed of record in the office of the Recorder of Alameda Co, lot 30, blk G 2 28
47691 Elizabeth H Priny—Map of the Resubdivision of the Kinsell Tract, map filed of record in the office of the Recorder of Alameda Co, lot 31, blk G 2 28
47698 Clara Younkins—Map of the Resubdivision of the Kinsell Tract, map filed of record in the office of the Recorder of Alameda Co, lot 11, blk H 1 33
47698 Clara Younkins—Map of the Resubdivision of the Kinsell Tract, map filed of record in the office of the Recorder of Alameda Co, lot 12, blk H 1 33
47702 Alice B Tillison—Map of the Resubdivision of the Kinsell Tract, map filed of record in the office of the Recorder of Alameda Co, lot 19, blk H 1 83
47702 Alice B Tillison—Map of the Resubdivision of the Kinsell Tract, map filed of record in the office of the Recorder of Alameda Co, lot 20, blk H 1 33
47703 Alice B Tillison—Map of the Resubdivision of the Kinsell Tract, map filed of record in the office of the Recorder of Alameda Co, lot 21, blk H 1 33
47719 E N Tapscott—Map of the Resubdivision of the Kinsell Tract, map filed of record in the office of the Recorder of Alameda Co, lot 13, blk I 1 33
47719 E N Tapscott—Map of the Resubdivision of the Kinsell Tract, map filed of record in the office of the Recorder of Alameda Co, lot 14, blk I 1 33
47728 E N Tapscott—Map of the Resubdivision of the Kinsell Tract, map filed of record in the office of the Recorder of Alameda Co, lot 39, blk I 1 33
47737 Walter Dickey—Map of the Resubdivision of the Kinsell Tract, map filed of record in the office of the Recorder of Alameda Co, lot 12, blk J 2 28
47737 Walter Dickey—Map of the Resubdivision of the Kinsell Tract, map filed of record in the office of the Recorder of Alameda Co, lot 13, blk J and imps 4 94
47749 J J Rogers—Map of the Resubdivision of the Kinsell Tract map filed of record in the office of the Recorder of Alameda Co, lot 30, blk J 2 28
47749 J J Rogers—Map of the Resubdivision of the Kinsell Tract, map filed of record in the office of the Recorder of Alameda Co, lot 31, blk J and imps 4 06
47761 Kintaro Kimura et al—Map of the Resubdivision of the Kinsell Tract, map filed of record in the office of the Recorder of Alameda Co, entire blk L and imps 101 82
47760 Kintaro Kimura et al—Pers prop 2 40
47761 Kintaro Kimura et al—Map of the Resubdivision of the Kinsell Tract, map filed of record in the office of the Recorder of Alameda Co, entire blk M 21 84
47762 Frank G Brashear—Map of the Resubdivision of the Kinsell Tract, map filed of record in the office of the Recorder of Alameda Co, lot 1, blk N 91
47762 Frank G Brashear—Map of the Resubdivision of the Kinsell Tract, map filed of record in the office of the Recorder of Alameda Co, lot 2, blk N and imps 2 16
47762 Frank G Brashear—Map of the Resubdivision of the Kinsell Tract, map filed of record in the office of the Recorder of Alameda Co, lot 3, blk N 93
47762 Frank G Brashear—Map of the Resubdivision of the Kinsell Tract, map filed of record in the office of the Recorder of Alameda Co, lot 4, blk N 93
47762 Frank G Brashear—Map of the Resubdivision of the Kinsell Tract, map filed of record in the office of the Recorder of Alameda Co, lot 5, blk N 91
47763 Joseph Boscacci—Map of the Resubdivision of the Kinsell Tract, map filed of record in the office of the Recorder of Alameda Co, lot 6, blk N, and imps 1 74
47763 Joseph Boscacci—Map of the Resubdivision of the Kinsell Tract, map filed of record in the office of the Recorder of Alameda Co, lot 7, blk N, and imps 2 16
47763 Joseph Boscacci—Map of the Resubdivision of the Kinsell Tract, map filed of record in the office of the Recorder of Alameda Co, lot 8, blk N 92
47768 Thaddeus Lawson—Map of the Resubdivision of the Kinsell Tract, map filed of record in the office of the Recorder of Alameda Co, lot 18 blk N 1 39
47768 Thaddeus Lawson—Map of the Resubdivision of the Kinsell Tract, map filed of record in the office of the Recorder of Alameda Co, lot 19, blk N 1 39
47770 W L Williamson—Map of the Resubdivision of the Kinsell Tract, map filed of record in the office of the Recorder of Alameda Co, lot 22, blk N 1 39
47781 Edward Dice—Map of Resubdivision of the Kinsell Tract, map filed of record in the office of the Recorder of Alameda Co, sw 54 ft of lot 5, blk O 1 39
47784 Emma McPheeters—Map of the Resubdivision of the Kinsell Tract, map filed of record in the office of the Recorder of Alameda Co, lot 13, blk O 1 39
47784 Emma McPheeters—Map of the Resubdivision of the Kinsell Tract, map filed of record in the office of the Recorder of Alameda Co, lot 14, blk O 1 39
47784 Emma McPheeters—Map of the Resubdivision of the Kinsell Tract, map filed of record in the office of the Recorder of Alameda Co, lot 15, blk O 1 29
47784 Emma McPheeters—Map of the Resubdivision of the Kinsell Tract, map filed of record in the office of the Recorder of Alameda Co, lot 16, blk O 1 39
47795 J A Petty—Map of Resubdivision of the Kinsell Tract, map filed of record in the office of the Recorder of Alameda Co, lot 1, blk P 92
47795 J A Petty—Map of the Resubdivision of the Kinsell Tract, map filed of record in the office of the Recorder of Alameda Co, lot 2, blk P 91
47795 J A Petty—Map of the Resubdivision of the Kinsell Tract, map filed of record in the office of the Recorder of Alameda Co, lot 3, blk P 92
47795 J A Petty—Map of the Resubdivision of the Kinsell Tract, map filed of record in the office of the Recorder of Alameda Co, lot 4, blk P 91
47795 J A Petty—Map of the Resubdivision of the Kinsell Tract, map filed of record in the office of the Recorder of Alameda Co, lot 5, blk P 92
47795 J A Petty—Map of the Resubdivision of the Kinsell Tract, map filed of record in the office of the Recorder of Alameda Co, lot 36, blk P 91
47808 H R Watkins—Map of the Resubdivision of the Kinsell Tract, map filed of record in the office of the Recorder of Alameda Co, lot 24, blk P, and imps 5 84
47808 H R Watkins—Map of the Resubdivision of the Kinsell Tract, map filed of record in the office of the Recorder of Alameda Co, lot 25, blk P 1 39
47810 Robert Cross—Map of the Resubdivision of the Kinsell Tract, map filed of record in the office of the Recorder of Alameda Co, lot 27, blk P 1 39
47812 Robert Cross—Map of the Resubdivision of the Kinsell Tract, map filed of record in the office of the Recorder of Alameda Co, lot 30, blk P 1 39

IN KINSELL TRACT No 2.

47822 D W Finley—In Kinsell Tract, No 2, map filed of record in the office of the Recorder of Alameda Co, lot 12, blk 1, and imps 2 57
47822 D W Finley—In Kinsell Tract No 2, map filed of record in the office of the Recorder of Alameda Co, ne ½ of lot 13, blk 1 92
47829 Lois Mary Ray—In Kinsell Tract No 2, map filed of record in the office of the Recorder of Alameda Co, lot 23, blk 1, and imps 2 57
47829 Lois Mary Ray—In Kinsell Tract No 2, map filed of record in the office of the Recorder of Alameda Co, n ½ of lot 24, blk 1 .... 1 83
47834 Edward Henderson and E N Tapscott—In Kinsell Tract No 2, map filed of record in the office of the Recorder of Alameda Co, lot 31, blk 1 .... 1 74
47835 E Henderson and E N Tapscott—In Kinsell Tract No 2, map filed of record in the office of the Recorder of Alameda Co, lot 32, blk 1 .... 1 75
47871 Citizens' State Bank of San Francisco (a corporation)—In Kinsell Tract No 2, map filed of record in the office of the Recorder of Alameda Co, lot 10, blk 3 .... 3 17
47871 Citizens' State Bank of San Francisco (a corporation)—In Kinsell Tract No 2, map filed of record in the office of the Recorder of Alameda Co, lot 9, blk 3, and imps 20 95
47871 Citizens' State Bank of San Francisco (a corporation)—In Kinsell Tract No 2, map filed of record in the office of the Recorder of Alameda Co, sw 5 08-100 ft of lots 5, 6, 7 and 8, blk 3 .... 1 38
47871 Citizens' State Bank of San Francisco (a corporation)—In Kinsell Tract No 2, map filed of record in the office of the Recorder of Alameda Co, n 8 5-10 ft of lots 39 and 40, blk 3 .... 1 39
47878 John R Bows—In Kinsell Tract, No 2, map filed of record in the office of the Recorder of Alameda Co, lot 20, blk 2 .... [illegible] 17
47907 Jiovanni Ratti—In Kinsell Tract No 2, map filed of record in the office of the Recorder of Alameda Co, lot 17, blk 6 .... 2 28
47907—Jiovanni Ratti—In Kinsell Tract No 2, map filed of record in the office of the Recorder of Alameda Co, lot 18, blk 6, and imps .... 4 [illegible]
47917 S J Smith—In Kinsell Tract No 2, map filed of record in the office of the Recorder of Alameda Co, lot 31, blk 6 .... 1 33
47917 S J Smith—In Kinsell Tract No 2, map filed of record in the office of the Recorder of Alameda Co, lot 32, blk 6 .... 1 33
47925 Marshall J Hawkins—In Kinsell Tract No 2, map filed of record in the office of the Recorder of Alameda Co, lot 11, blk 7 .... 2 28
47929 Ulysses S Johnson—In Kinsell Tract No 2, map filed of record in the office of the Recorder of Alameda Co, lot 17, blk 7 .... 2 28
47981 W J Rowe—In Kinsell Tract No 2, map filed of record in the office of the Recorder of Alameda Co, lot 31 blk 11 .... 1 39
47981 W J Rowe—In Kinsell Tract No 2, map filed of record in the office of the Recorder of Alameda Co, lot 32, blk 11 .... 1 39
47994 J A Beldman—In Kinsell Tract No 2, map filed of record in the office of the Recorder of Alameda Co, lot …

31, blk 12 .... 1 39

47954 J A Beldman—In Kinsell Tract No 2, map filed of record in the office of the Recorder of Alameda Co, lot 32, blk 12 .... 1 39

48007 John G Pegg — In Kinsell Tract No 2, map filed of record in the office of the Recorder of Alameda Co, lot 17, blk 13 .... 1 39

48013 Charles A Holzborn—In Kinsell Tract No 2, map filed of record in the office of the Recorder of Alameda Co, lot 21, blk 13 .... 1 39

48021 Edward Henderson and E N Tapscott—In Kinsell Tract No 2, map filed of record in the office of the Recorder of Alameda Co, lot 1, blk 16 .. 2 28

48027 Harbor Bank — In Kinsell Tract No 2, map filed of record in the office of the Recorder of Alameda Co, lot 9, blk 16 91

48027 Harbor Bank — In Kinsell Tract No 2, map filed of record in the office of the Recorder of Alameda Co, lot 10, blk 16 92

48027 Harbor Bank — In Kinsell Tract No 2, map filed of record in the office of the Recorder of Alameda Co, lot 11, blk 16 91

48027 Harbor Bank — In Kinsell Tract No 2, map filed of record in the office of the Recorder of Alameda Co, lot 12, blk 16 92

48030 Frances Weatherell—In Kinsell Tract No 2, map filed of record in the office of the Recorder of Alameda Co, lot 17, blk 16 and imps 2 16

48033 D H Moulton — In Kinsell Tract No 2, map filed of record in the office of the Recorder of Alameda Co, lot 29, blk 16 .... 2 28

48037 C E Umfenrage—In Kinsell Tract No 2, map filed of record in the office of the Recorder of Alameda Co lot 25, blk 16 92

48075 Carrie Iockins — In Kinsell Tract No 2, map filed of record in the office of the Recorder of Alameda Co lot 6, blk 18 and imps 2 28

48083 E J Kibbey—In Kinsell Tract No 2, map filed of record in the office of the Recorder of Alameda Co, lot 18, blk 18. 1 39

48086 Mary C Washington—In Kinsell Tract No 2, map filed of record in the office of the Recorder of Alameda Co, lot 21, blk 18 91

48088 G C Walker — In Kinsell Tract No 2, map filed of record in the office of the Recorder of Alameda Co, lot 24, blk 18 .... 1 39

48088 G C Walker — In Kinsell Tract No 2, map filed of record in the office of the Recorder of Alameda Co, lot 25, blk 18 .... 1 39

48088 G C Walker — In Kinsell Tract No 2, map filed of record in the office of the Recorder of Alameda Co, lot 26, blk 18 .... 1 39

IN ELMHURST PARK.

48105 Mrs L M M Hargraves—In Elmhurst Park, map filed of record in the office of the Recorder of Alameda Co, lot 5 .... 1 39

48105 Mrs L M M Hargraves—In Elmhurst Park, map filed of record in the office of the Recorder of Alameda Co, lot 6 .... 1 39

48109 Willis S Root—In Elmhurst Park, map filed of record in the office of the Recorder of Alameda Co, lot 11 .... 1 39

48112 G August Weihe—In Elmhurst Park, map filed of record in the office of the Recorder of Alameda Co, lot 14 .... 1 39

48114 M L Graham—In Elmhurst Park, map filed of record in the office of the Recorder of Alameda Co, lot 16 .... 1 39

48114 M L Graham—In Elmhurst Park, map filed of record in the office of the Recorder of Alameda Co, lot 17 .... 1 39

48119 H A Hilton—In Elmhurst Park, map filed of record in the office of the Recorder of Alameda Co, lot 27 .... 1 39

48119 H A Hilton—In Elmhurst Park, map filed of record in the office of the Recorder of Alameda Co, lot 28 .... 1 39

48134 David Ratner—In Elmhurst Park, map filed of record in the office of the Recorder of Alameda Co, lot 56 91

48134 David Ratner—In Elmhurst Park, map filed of record in the office of the Recorder of Alameda Co, lot 57 92

48143 Mrs John Caneny—In Elmhurst Park, map filed of record in the office of the Recorder of Alameda Co, lot 79 1 39

48145 C August Welhe—In Elmhurst Park, map filed of record in the office of the Recorder of Alameda Co, lot 81 .... 1 39

48147 Maria Brown—In Elmhurst Park, map filed of record in the office of the Recorder of Alameda Co, lot 83 .... 1 39

48148 Mrs R Jones—In Elmhurst Park, map filed of record in the office of the Recorder of Alameda Co, lot 84 .... 1 39

48153 Mrs John Coveny—In Elmhurst Park, map filed of record in the office of the Recorder of Alameda Co, lot 94 1 39

48153 Mrs John Coveny—In Elmhurst Park, map filed of record in the office of the Recorder of Alameda Co, lot 95 1 39

IN ELMHURST PARK NO 2.

48177 W S Angwin—In Elmhurst Park No 2, map filed of record in the office of the Recorder of Alameda Co, lot 42 1 39

48177 W S Angwin—In Elmhurst Park No 2, map filed of record in the office of the Recorder of Alameda Co, lot 43 1 39

48177 W S Angwin—In Elmhurst Park No 2, map filed of record in the office of the Recorder of Alameda Co, lot 44 1 39

48177 W S Angwin—In Elmhurst Park No 2, map filed of record in the office of the Recorder of Alameda Co, lot 45 1 39

48182 J H Simpson—In Elmhurst Park No 2, map filed of record in the office of the Recorder of Alameda Co, lot 51 92

48182 J H Simpson—In Elmhurst Park No 2, map filed of record in the office of the Recorder of Alameda Co, lot 52 91

48182 J H Simpson—In Elmhurst Park No 2, map filed of record in the office of the Recorder of Alameda Co, lot 53 92

48200 Roderick F Kiley—In Elmhurst Park No 2, map filed of record in the office of the Recorder of Alameda Co, lot 84 .... 1 39

48200 Roderick F Kiley—In Elmhurst Park No 2, map filed of record in the office of the Recorder of Alameda Co, lot 85 .... 1 39

48209 J H Deering—In Elmhurst Park No 2, map filed of record in the office of the Recorder of Alameda Co, lot 102 .... 1 39

48209 J H Deering—In Elmhurst Park No 2, map filed of record in the office of the Recorder of Alameda Co, lot 103 .... 1 39

48209 J H Deering — In Elmhurst, Map filed of record in the office of the Recorder of Alameda Co, lot 104 ...... 1 39

48214 Daniel Kiley—In Elmhurst Park No 2, Map filed of record in the office of the Recorder of Alameda Co, lot 114 .... 1 39

48214 Daniel Kiley—In Elmhurst Park No 2, map filed of record in the office of the Recorder of Alameda Co, lot 115 .... 1 39

48216 J A Parker—In Elmhurst Park No 2, map filed of record in the office of the Recorder of Alameda Co, lot 118 ... 1 39

48216 J A Parker—In Elmhurst Park No 2, map filed of record in the office of the Recorder of Alameda Co, lot 119 .... 1 39

48216 J A Parker—In Elmhurst Park No 2, map filed of record in the office of the Recorder of Alameda Co, lot 120 .. 1 39

48216 J A Parker—In Elmhurst Park No 2, map filed of record in the office of the Recorder of Alameda Co, lot 124 .... 1 39

48216 J A Parker—In Elmhurst Park No 2, map filed of record in the office of the Recorder of Alameda Co, lot 125 and imps 4 91

48218 Roderick F Kiley—In Elmhurst Park No 2, map filed of record in the office of the Recorder of Alameda Co, lot [illegible] 1 39

48219 Daniel Kiley—In Elmhurst Park No 2, map filed of record in the office of the Recorder of Alameda Co, lot 122 .... 1 39

IN ROSE TRACT.

48227 Z Tiffany—In Rose Tract, map filed of record in the office of the Recorder of Alameda Co, lot 10 .... 1 39

48231 [illegible] L Andrews—In Rose Tract, map filed of record in the office of the Recorder of Alameda Co, pce of ld beg at a pt on the w line of [illegible] 100-09-100 ft n from [illegible] th n [illegible] ft, w 515 34-100 ft, s 29 22-100 ft e [illegible] 1 33

48232 [illegible]—In Rose Tract, map filed of record in the office of the Recorder of Alameda Co, lot 16 .... 1 39

48251 [illegible]—In Rose Tract, map filed of record in the office of the Recorder of Alameda Co, lot 11 .... 1 39

48252 Lizzie McCarthy—In Rose Tract, map filed of record in the office of the Recorder of Alameda Co, lot 201 and imps 3 17

48262 Lizzie McCarthy — In Rose Tract, map filed of record in the office of the Recorder of Alameda Co, lot 202 .... 1 39

48275 Gustavus Briges—In Rose Tract, map filed of record in the office of the Recorder of Alameda Co, lot [illegible] 1 39

48284 A L Payne—In Rose Tract, map filed of record in the office of the Recorder of Alameda Co, lot 275 .... 1 39

48290 James W Coffreth—In Rose Tract, map filed of record in the office of the Recorder of Alameda Co, lot [illegible] 1 39

IN MOSS TRACT (AMENDED).

48310 Tom Maron—In Moss Tract (Amended), map filed of record in the office of the Recorder of Alameda Co, lot 25, blk A and imps 8 50

48323 Minnie Cortz—In Moss Tract (Amended), map filed of record in the office of the Recorder of Alameda Co, lot 12, blk B 3 17

48331 Claf Arreberg—In Moss Tract (Amended), map filed of record in the office of the Recorder of Alameda Co, lot 20, blk B 3 17

48360 Anna R Harris—In Moss Tract (Amended), map filed of record in the office of the Recorder of Alameda Co, lot 19, blk D 3 17

48363 F C and M E Hunsaker—In Moss Tract (Amended), map filed of record in the office of the Recorder of Alameda Co, lot 1, blk E and imps 3 82

48366 Clarence Valentine—In Moss Tract (Amended), map filed of record in the office of the Recorder of Alameda Co, lot 5, blk E 3 17

48366 Clarence Valentine—In Moss Tract (Amended), map filed of record in the office of the Recorder of Alameda Co, lot 6, blk E and imps 15 61

48367 C A Valentine—In Moss Tract (Amended), map filed of record in the office of the Recorder of Alameda Co, lot 7, blk E 3 17

48369 Sarah E Higgins—In Moss Tract (Amended), map filed of record in the office of the Recorder of Alameda Co, lot 9, blk E 1 75

48372 Mary J Moss—In Moss Tract (Amended), map filed of record in the office of the Recorder of Alameda Co, lot 12, blk E 1 74

48394 C A Packard—In Moss Tract (Amended), map filed of record in the office of the Recorder of Alameda Co, lot 25, blk F 3 17

48394 C A Packard—In Moss Tract (Amended), map filed of record in the office of the Recorder of the Alameda Co, lot 26 blk F 3 16

48409 William Nicol Company (a corporation)—In Moss Tract (Amended), map filed of record in the office of the Recorder of Alameda Co, lot 23, blk G 3 17

48412 Mority Fravi—In Moss Tract (Amended), map filed of record in the office of the Recorder of Alameda Co, lot 26, blk G 3 17

48419 Saratoga Methodist Episcopal Church—In Moss Tract (Amended), map filed of record in the office of the Recorder of Alameda Co, lot 11, blk H and imps 8 50

IVEYWOOD EXTENSION

48435 A T Dolcini—Iveywood Extension, map filed of record in the office of the Recorder of Alameda Co, lot 7, blk 4 .... 1 23

48841 Panama Pacific Land Company—Iveywood Extension, map filed of record in the office of the Recorder of Alameda Co, lot 6, blk 24 1 97

IN MOSS TRACT (AMENDED)

48934 Walter E Warren—In Moss Tract (Amended), map filed of record in the office of the Recorder of Alameda Co, lot 22, blk I 1 53

48939 Adelia M Bennett—In Moss Tract (Amended), map filed of record in the office of the Recorder of Alameda Co, lot 1, blk J 3 20

48942 Mary J Moss et al—In Moss Tract (Amended), map filed of record in the office of the Recorder of Alameda Co, lot 5, blk J 1 53

48978 Ernest T Matteson—In Moss Tract (Amended), map filed of record in the office of the Recorder of Alameda Co, ne ½ of lot 6, blk L 1 19

48978 Ernest T. Matteson—In Moss Tract (Amended), map filed of record in the office of the Recorder of Alameda Co, lot 7, blk L 1 53

48982 Ella E Vrumvink—In Moss Tract (Amended), map filed of record in the office of the Recorder of Alameda Co, lot 13, blk L 3 20

48987 Susan A Allen and Etta Wanza, an undivided ½ int each—In Moss Tract (Amended), map filed of record in the office of the Recorder of Alameda Co, lot 21, blk L and imps 16 69

48987 Susan A Allen and Etta Wanza, an undivided ½ interest each — In Moss Tract (Amended), map filed of record in the office of the Recorder of Alameda Co, lot 22, blk L 3 20

48992 Mary J Moss et al—In Moss Tract (Amended), map filed of record in the office of the Recorder of Alameda Co, lot 4, blk M 1 62

49021 Viola Hull—In Moss Tract (Amended), map filed of record in the office of the Recorder of Alameda Co, lot 26, blk N 3 20

49022 Frank Baker—In Moss Tract (Amended), map filed of record in the office of the Recorder of Alameda Co, lot 25, blk N 3 20

49024 Mary J Moss et al—In Moss Tract (Amended), map filed of record in the office of the Recorder of Alameda Co, lot 4, blk O 1 53

49024 Mary J Moss et al—In Moss Tract (Amended), map filed of record in the office of the Recorder of Alameda Co, lot 5, blk O 1 52

49026 Mary J Moss et al—In Moss Tract (Amended), map filed of record in the office of the Recorder of Alameda Co, lot 8, blk O 3 20

49026 Mary J Moss et al—In Moss Tract (Amended), map filed of record in the office of the Recorder of Alameda Co, lot 9, blk O 3 20

49026 Mary J Moss et al—In Moss Tract (Amended), map filed of record in the office of the Recorder of Alameda Co, lot 10, blk O 3 20

49026 Mary J Moss et al—In Moss Tract (Amended), map filed of record in the office of the Recorder of Alameda Co, lot 11, blk O 3 20

49026 Mary J Moss et al—In Moss Tract (Amended), map filed of record in the office of the Recorder of Alameda Co, lot 19, blk O 3 20

49026 Mary J Moss et al—In Moss Tract (Amended), map filed of record in the office of the Recorder of Alameda Co, lot 20, blk O 3 20

49029 Rose Williams—In Moss Tract (Amended), map filed of record in the office of the Recorder of Alameda Co, lot 16, blk O 1 53

49041 Mary J Moss et al—In Moss Tract (Amended), map filed of record in the office of the Recorder of Alameda Co, lot 9, blk P 1 53

49041 Mary J Moss et al—In Moss Tract (Amended), map filed of record in the office of the Recorder of Alameda Co, lot 17, blk P 1 52

49041 Mary J Moss et al—In Moss Tract (Amended), map filed of record in the office of the Recorder of Alameda Co, lot 18, blk P 1 53

49049 Antone Sores—In Moss Tract (Amended), map filed of record in the office of the Recorder of Alameda Co, lot 23, blk P 3 20

49049 Antone Sores—In Moss Tract (Amended), map filed of record in the office of the Recorder of Alameda Co, lot 24, blk P 3 20

49051 Lulu S Taylor—In Moss Tract (Amended), map filed of record in the office of the Recorder of Alameda Co, lot 1, blk Q and imps 3 20

49051 Lulu S Taylor—In Moss Tract (Amended), map filed of record in the office of the Recorder of Alameda Co, lot 2, blk Q and imps 5 00

49054 Mary J Moss et al—In Moss Tract (Amended), map filed of record in the office of the Recorder of Alameda Co, lot 5, blk Q 1 19

49054 Mary J Moss et al—In Moss Tract (Amended), map filed of record in the office of the Recorder of Alameda Co, lot 6, blk Q 1 18

49092 H Y Katayama—In Moss Tract (Amended), map filed of record in the office of the Recorder of Alameda Co, lot 9, blk T 2 80

49106 Mary J Moss et al—In Moss Tract (Amended), map filed of record in the office of the Recorder of Alameda Co, lot 6, blk U 1 19

49106 Mary J Moss et al—In Moss Tract (Amended), map filed of record in the office of the Recorder of Alameda Co, lot 23, blk U 1 18

49106 Mary J Moss et al—In Moss Tract (Amended), map filed of record in the office of the Recorder of Alameda Co, lot 24, blk U 1 19

49106 Mary J Moss et al—In Moss Tract (Amended), map filed of record in the office of the Recorder of Alameda Co, lot 25, blk U 1 18

49106 Mary J Moss et al—In Moss Tract (Amended), map filed of record in the office of the Recorder of Alameda Co, lot 10, blk U 1 18

49106 Mary J Moss et al—In Moss Tract (Amended), map filed of record in the office of the Recorder of Alameda Co, lot 11, blk U 1 18

49111 Jose L Faria—In Moss Tract (Amended), map filed of record in the office of the Recorder of Alameda Co, lot 17, blk U 2 30

49111 Jose L Faria—In Moss Tract (Amended), map filed of record in the office of the Recorder of Alameda Co, lot 18, blk U and imps 4 10

49117 Mary J Moss et al—In Moss Tract (Amended), map filed of record in the office of the Recorder of Alameda Co, lot 4, blk V 1 19

49134 Mary J Moss et al—In Moss Tract (Amended), map filed of record in the office of the Recorder of Alameda Co, lot 21, blk W 1 19

49134 Mary J Moss et al—In Moss Tract (Amended), map filed of record in the office of the Recorder of Alameda Co, lot 22, blk W 1 18

49134 Mary J Moss et al—In Moss Tract (Amended), map filed of record in the office of the Recorder of Alameda Co, lot 25, blk W 1 19

49134 Mary J Moss et al—In Moss Tract (Amended), map filed of record in the office of the Recorder of Alameda Co, lot 26, blk W 1 18

49134 Mary J Moss et al—In Moss Tract (Amended), map filed of record in the office of the Recorder of Alameda Co, lot 27, blk W 1 18

49136 Mary Gasper—In Moss Tract (Amended), map filed of record in the office of the Recorder of Alameda Co, lot 24, blk W 5 90

49138 F M Sponagle—In Moss Tract (Amended), map filed of record in the office of the Recorder of Alameda Co, lot 1, blk X and imps 6 80

49138 F M Sponagle—In Moss Tract (Amended), map filed of record in the office of the Recorder of Alameda Co, lot 2, blk X 2 30

49139 Mary J Moss et al—In Moss Tract (Amended), map filed of record in the office of the Recorder of Alameda Co, lot 3, blk X 1 19

49139 Mary J Moss et al—In Moss Tract (Amended), map filed of record in the office of the Recorder of Alameda Co, lot 4, blk X 1 18

IN AUSEON'S MOSS TRACT.

49219 Elizabeth L Abbe—In Auseon's Moss Tract, map filed of record in the office of the Recorder of Alameda Co, lot 2, blk 1 .... 2 30

49221 Ernest T Matteson—In Auseon's Moss Tract, map filed of record in the office of the Recorder of Alameda Co, lot 5, blk 1 .... 1 19

49221 Ernest T Matteson—In Auseon's Moss Tract, map filed of record in the office of the Recorder of Alameda Co, lot 6, blk 1 .... 1 18

49223 Ernest T Matteson—In Auseon's Moss Tract, map filed of record in the office of the Recorder of Alameda Co, lot 9, blk 1 .... 1 19

49223 Ernest T Matteson—In Auseon's Moss Tract, map filed of record in the office of the Recorder of Alameda Co, lot 10, blk 1 .... 1 18

49224 Jennie A Morris—In Auseon's Moss Tract, map filed of record in the office of the Recorder of Alameda Co, lot 11, blk 1 .... 1 19

49278 Jessie E Auseon—In Auseon's Moss Tract, map filed of record in the office of the Recorder of Alameda Co, lot 18, blk 3 .... 2 30

49279 Alice A Carson—In Auseon's Moss Tract, map filed of record in the office of the Recorder of Alameda Co, lot 6, blk 3 .... 2 30

49279 Alice A Carson—In Auseon's Moss Tract, map filed of record in the office of the Recorder of Alameda Co, lot 7, blk 3 .... 2 30

49282 Nellie Zamora—In Auseon's Moss Tract, map filed of record in the office of the Recorder of Alameda Co, lot 17, blk 3 .... 2 30

49458 S Lerer—In Auseon's Moss Tract, map filed of record in the office of the Recorder of Alameda Co, lot 1, blk 10 ... 3 20

IN TOLER HEIGHTS

49505 Flora A McAuslan—In Toler Heights, map filed of record in the office of the Recorder of Alameda Co, lot 33, blk 8 2 30

IN MAP OF CUNHA & WALKER PROPERTY.

49573 E B & A L Stone Company—Map of Cunha & Walker Property, map filed of record in the office of the Recorder of Alameda Co, lot 11, contg 685-1000 acres 2 92

49580 E B & A L Stone Company—In Map of Cunha & Walker Property, map filed of record in the office of the Recorder of Alameda Co, lot 16, contg 887-1000 acres ..... 3 [illegible]

49589 E B & A L Stone Company—Map of Cunha & Walker Property map filed of record in the office of the Recorder of Alameda Co, lot 29, contg 1 100-1000 acres 2 10

49590 E B & A L Stone Company—In Map of Cunha & Walker Property, map filed of record in the office of the Recorder of Alameda Co, lot 20, contg 1 101-1000 acres 4 54

49590 E B & A L Stone Company—In Map of Cunha & Walker Property, map filed of record in the office of the Recorder of Alameda Co, lot 21, contg 1 087-1000 acres 4 53

49590 E B & A L Stone Company—In Map of Cunha & Walker Property, map filed of record in the office of the Recorder of Alameda Co, lot 37, contg 1 064-1000 acres 4 53

49591 E B & A L Stone Company—In Map of Cunha & Walker Property, map filed of record in the office of the Recorder of Alameda Co, lot 39, contg 972-1000 acres 4 54

49614 E B & A L Stone Company—In Tide Lands, map filed of record in the office of the Recorder of Alameda Co, sec 28, T 2 s, R 3 w, lot 8 contg 4 72-100 acres, see 28, T 2 s, R 3 w, lot 9, contg 1 acre, also sec 29, T 2 s, R 3 w, lot 1, contg 1 36-100 acres, and see 29, T 2 s, R 3 w, lot 2, contg 1 35-100 acres 1 19

49616 California Newton — Tide Lands, map filed of record in the office of the Recorder of Alameda Co, sec 28, T 2 s, R 3 w, lots 26 and 27, contg 20 acres 3 43

IN GRAND AVE PARK TRACT.

49622 Golden Gate Investment Company (a Corporation)—In Grand Ave Park Tract, map filed of record in the office of the Recorder of Alameda Co, lot 5 and imps 5 62

49627 H G E Martin—In Grand Ave Park Tract, map filed of record in the office of the Recorder of Alameda Co, lot 12 and imps 3 57

IN MADISON SQUARE

49646 E B & A L Stone Company—In Madison Square, map filed of record in the office of the Recorder of Alameda Co, lot 12 .... 1 87

49653 Alfred Noack — In Madison Square, map filed of record in the office of the Recorder of Alameda Co, lot 19 .... 1 52

49653 Alfred Noack — In Madison Square, map filed of record in the office of the Recorder of Alameda Co, lot 20 and imps 4 94

49682 Frederick J Wallace—In Madison Square, map filed of record in the office of the Recorder of Alameda Co, lot 56 .... 1 53

49701 James R McDonald—In Madison Square, map filed of record in the office of the Recorder of Alameda Co, lot 81 and imps 2 55

49734 Ida O Noak—In Madison Square, map filed of record in the office of the Recorder of Alameda Co, lot 121 ..... 1 52

49744 Andy J Larson—In Madison Square, map filed of record in the office of the Recorder of Alameda Co, lot 133 ..... 3 20

49745 W L Bilger—In Madison Square, map filed of record in the office of the Recorder of Alameda Co, lot 184 and imps 3 57

49747 William H Bennett—In Madison Square, map filed of record in the office of the Recorder of Alameda Co, lot 136 .... 3 20

49759 Katherine J Casey—In Madison Square, map filed of record in the office of the Recorder of Alameda Co, lot 149 and imps 5 00

49759 Katherine J Casey—In Madison Square, map filed of record in the office of the Recorder of Alameda Co, lot 150 .... 3 30

49813 Robert A Smith—In Madison Square, map filed of record in the office of the Recorder of Alameda Co, lot 220 .... 1 53

49818 Christian Hill—In Madison Square, map filed of record in the office of the Recorder of Alameda Co, lot 225 ... 1 53

49868 Nora Seamans and Mary E Wagner—In Madison Square, map filed of record in the office of the Recorder of Alameda Co, lot 295 .... 1 52

IN ALAMEDA.

BLOCK 1.

52001 A J Carman—An undivided ½ int in Strattons Survey, map filed of record in the office of the Recorder of Alameda Co (entire) except lot 14, blk 1 .... 1 81

BLOCK 8.

52011 G W Austin and Le Roy Atkinson—In Higby's Survey, map filed of record in the office of the Recorder of Alameda Co, entire blk 8 .. 4 42

BLOCK 14.

52029 Maud H Armstrong—Strattons Survey, map filed of record in the office of the Recorder of Alameda Co, lot 11, blk 14 1 81

BLOCK 16.

52083 Geo W Austin and Le Roy Atkinson—In Higby's Survey, map filed of record in the office of the Recorder of Alameda Co, entire blk 16 3 11

BLOCK 17.

52034 A M Webster—An undivided ½ int in Strattons Survey, map filed of record in the office of the Recorder of Alameda Co, lots 1 to 11, blk 17 .... 1 81

BLOCK 19.

52040 A M Webster—An undivided ½ int in Strattons Survey, map filed of record in the office of the Recorder of Alameda Co, lots 4 to 7, blk 19 .... 1 81

BLOCK 23.

52047 E E Rollins—Strattons Survey, map filed of record in the office of the Recorder of Alameda Co, lots 1, 2 and 3, blk 23 .... 1 81

BLOCK 28.

52057 George C Evans—Strattons Survey, map filed of record in the office of the Recorder of Alameda Co, entire blk 28 .... [illegible] 11

BLOCK 32.

52062 Marie Verbeck—In Higby's Survey, map filed of record in the office of the Recorder of Alameda Co, pce of ld beg at a point on the s line of Filmore st, 165 ft w from Mound st, th w 44 ft by 100 ft deep s and imps, por of blk 32 .... 2 33

BLOCK 33.

52068 A M Webster—An undivided ½ int in Strattons Survey, map filed of record in the office of the Recorder of Alameda Co, entire blk 33 ... 1 81

BLOCK 35.

52071 A M Webster—An undivided ½ int in Strattons Survey, map filed of record in the office of the Recorder of Alameda Co, lots 2 to 7, and 9 to 11, blk 35 .... 1 81

BLOCK 36.

52080 John Martin—Strattons Survey, map filed of record in the office of the Recorder of Alameda Co, w 4 3-12 ft of lot 7, blk 36 .... 1 81

BLOCK 41.

52102 A M Webster—An undivided ½ int in Strattons Survey, map filed of record in the office of the Recorder of Alameda Co, entire blk 41 .. 1 81

BLOCK 42.

52104 A M Webster—An undivided ½ int in Strattons Survey, map filed of record in the office of the Recorder of Alameda Co, lots 9 to 12, blk 42 .... 1 81

BLOCK 44.

52112 H Kent Lathy—An undivided ½ int in Strattons Survey, map filed of record in the office of the Recorder of Alameda Co, lot 8, blk 44 ... 1 81

BLOCK 46

52117 James Miller—Strattons Survey, map filed of record in the office of the Recorder of Alameda Co, lot 4, blk 46 1 11

52117 James Miller—Strattons Survey, map filed of record in the office of the Recorder of Alameda Co, lot 5, blk 46 and imps 2 22

BLOCK 51

52135 H Kent Lathy—An undivided ½ int in Stratton's Survey, map filed of record in the office of the Recorder of Alameda Co, lots 1, 2, 3 and 8 blk 51 .... 4 4[illegible]

BLOCK 62.

52207 Fred E Wilkins—Stratton's Survey, map filed of record in the office of the Recorder of Alameda Co, lot 9, blk 62 .... 3 11

52207 Fred E Wilkins—Stratton's Survey, map filed of record in the office of the Recorder of Alameda Co, lot 10, blk 62 and imps 10 94

BLOCK 65.

52214 J L Gadd—[illegible] Resub of Blk 65 Stratton's Survey, map filed of record in the office of the Recorder of Alameda Co, lot 5, blk 65 and imps 7 03

52218 G A Lavender—Nixons Resub of Blk 65, Stratton's Survey, map filed of record in the office of the Recorder of Alameda Co, lot 8, blk 65 .... 9 64

BLOCK 67.

52232 Fanny J Clevenin—Strattons Survey, map filed of record in the office of the Recorder of Alameda Co, marshland entire blk 67.. 1 81

BLOCK 68

52233 J A Carman—In Strattons Survey, map filed of record in the office of the Recorder of Alameda Co, entire, except w 25 3-12 ft of lot 3 and e 24 9-12 ft of lot 4 of blk 68 .... 4 42

52231 Annie Ogilvie—Strattons Survey, map filed of record in the office of the Recorder of Alameda Co, e 25 ft of w 25 3-12 ft of lot 3, blk 68 1 81

52235 Stewart Carmon — Stratton Survey, map filed of record in the office of the Recorder of Alameda Co, pce of ld beg at a pt on the n line of Madison st 110 ft e from Market st, th e 25 ft by 100 ft deep n, por of lot 1, blk 68 .... 1 81

BLOCK 69.

52236 Nellie L Potter—Strattons Survey, map filed of record in the office of the Recorder of Alameda Co, lots 1, 2, 3, 8 and 9, blk 69 .... 2 94

BLOCK 72.

52249 August L Krumb—In Higby's Survey, map filed of record in the office of the Recorder of Alameda Co, n 60 ft of e ½ of blk 72 ...... 4 77

52253 Augusta L Krumb—In Higby's Survey, map filed of record in the office of the Recorder of Alameda Co, pce of ld beg at a pt on the e line of Fountain st 75 7-12 ft n from Madison st, th n 74 ft by 117½ ft deep, e por of blk 72 .... 4 77

BLOCK 73

52254 Arthur G Nason—In Re-Subdivision of Block 73 Strattons Survey, map filed of record in the office of the Recorder of Alameda Co, lot 11, blk 73 .... 1 11

52265 F O Leich—In Re-Subdivision of Block 73, Strattons Survey, map filed of record in the office of the Recorder of Alameda Co, lot 14, blk 73 and imps 9 64

52265 F D Leich—In Re-Subdivision of Block 73, Strattons Survey, map filed of record in the office of the Recorder of Alameda Co, n ½ of lot 15 blk 73 .... 1 81

BLOCK 75.

52275 Delia Eaton—Strattons Survey, map filed of record in the office of the Recorder of Alameda Co, s 75 7-12 ft of blk 75 and imps 25 30

BLOCK 76.

52288 Antonia Laiolo—In Hirshfield Tract, map filed of record in the office of the Recorder of Alameda Co, w ½ of lot 12, blk 76 and imps 10 94

52305 Estate of Rufus Parker—Hirshfeld Tract, map filed of record in the office of the Recorder of Alameda Co, w 26 ft of lot 32, blk 76 and imps 8 33

BLOCK 79.

52343 W G Le Boyd—Strattons Survey, map filed of record in the office of the Recorder of Alameda Co, pce of ld beg at a pt on the n line of Encinal ave, 54 ft w from Court st, th n 83 7½-12 ft w 20 ft n 10 ft w 20 ft s 93 7½-12 ft e 40 to beg, por of lots 1, 2 and 3, blk 83-79 and imps 9 46

52344 Anna O'Brien—Strattons Survey, map filed of record in the office of the Recorder of Alameda Co, lot 4, blk 83-79 and imps 4 76

52344 Anna O'Brien—Strattons Survey, map filed of record in the office of the Recorder of Alameda Co, s 20 85-100 ft of lot 5, blk 83-79 233

52345 W G Le Boyd—Strattons Survey, map filed of record in the office of the Recorder of Alameda Co, pce of ld beg at a pt on the w line of Court st 101 8-12 ft s from Jackson st, th s 33 4-12 ft by 100 ft deep, w por of lots 5 and 6, blk 83-79 and imps 5 35

52347 W G LeBoyd—Strattons Survey, map filed of record in the office of the Recorder of Alameda Co, pce of ld beg at a pt on the w line of Court st 35 ft s from Jackson st, th s 83 4-12 ft by 100 ft deep, w por of lots 7 and 8, blk 83-79 and imps 18 77

52353 W J Rogers—Strattons Survey, map filed of record in the office of the Recorder of Alameda Co, lot 17, n 8 7-12 ft of lot 18, s 5 9½-12 ft of lot 18, blk 83-79 and imps 7 25

BLOCK 85.

52427 Catherine R Rogers—Briggs Tract, map filed of record in the office of the Recorder of Alameda Co, lot 29, blk 85 and imps 10 24

52428 Charles [illegible]—Briggs Tract, map filed of record in the office of the Recorder of Alameda Co, lot 30, blk 85 and imps 7 20

52429 F W Newman—Briggs Tract, map filed of record in the office of the Recorder of Alameda Co, s 103 ft of e ½ of lot 23, blk 85 ...... 6 59

BLOCK 88

52457 Frank Reeves—Strattons Survey, map filed of record in the office of the Recorder of Alameda Co, pce of ld beg at a point on the w line of Fountain st, 99 7½-12 ft s from Central ave, th s 27 ft by 117 6½-12 ft deep, w por of lot 3, blk 100-88, and imps 17 47

[illegible] map filed of record in the office of the Recorder of Alameda Co, pce of ld beg at the sw cor of Central ave and Fountain st, th s 99 7½-12 ft by 26 [illegible] ft deep w, por of lots 3 and 4, blk 100-88, and imps 22 69

BLOCK [illegible]

52519 [illegible]—In Hanley Tract, map filed of record in the office of the Recorder of Alameda Co, lot [illegible], blk 95 and imps 4 70

52528 [illegible]—Hanley Tract, [illegible] blk 97, and imps 10 94

BLOCK 98.

52573 Jennie M Shannon—In Sather & Robinson Tract, map filed of record in the office of the Recorder of Alameda Co, n 35 4-12 ft of lot 22, blk B-98, and imps 7 20

BLOCK 99

52586 C I Baker—Pce of ld beg at a point on the s line of Johnson ave, 47 ft e from Court st, th e 38 5-100 ft by 102 6-12 ft deep s, por of blk C-99 .... 26 60

BLOCK 101.

52600 Lois J Lopes—In Johnson Tract, map filed of record in the office of the Recorder of Alameda Co, pce of ld beg at a pt on the s line of Johnson ave, 127 6-12 ft w from Court st, th w [illegible] ft by 150 ft deep n, por of blk 101, and imps 6 59

BLOCK 103

52608 J [illegible]—Salt Marsh [illegible] Land Survey, map filed of record in the office of the Recorder of Alameda Co, [illegible] T 2 S R 3 w, por lot 27 .... 1 11

BLOCK [illegible]

[illegible] W [illegible]—pce of ld beg [illegible] 1 42

BLOCK [illegible]

52810 W H Harnden—In Hays & Caperton ½ Acre Lots, map filed of record in the office of the Recorder of Alameda Co, lot [illegible] 3 55

52810 W H Harnden—In Hays & Caperton ½ Acre Lots, map filed of record in the office of the Recorder of Alameda Co, lot 2, blk [illegible] 3 55

52810 W H Harnden—In Hays & Caperton ½ Acre Lots, map filed of record in the office of the Recorder of Alameda Co, lot [illegible], blk 1-147 .... 9 01

52810 W H Harnden—In Hays & Caperton ½ Acre Lots, map filed of record in the office of the Recorder of Alameda Co, lot 1, blk 1-147 .... 2 93

BLOCK 151.

52863 Sarah A Speck—Pce of ld beg at a point on the w line of Pearl st [illegible] ft n from Clark and Carpenters Tract, n 40 ft by [illegible] ft w, por of blk 151 and imps 5 37

BLOCK 152

52898 H [illegible] Sanders and Minnie Meyers, an undivided ½ int each—In Hays & Caperton ½ Acre Lots, map filed of record in the office of the Recorder of Alameda Co, pce of ld beg at a point on the e line of Broadway, [illegible] 4-12 ft s from Central ave, th s 33 4-12 ft by 110 3-12 ft e, por of blk 15 and 16-152, and imps 10 56

BLOCK 153.

52916 George S McKenzie—Pce of ld beg at a point on the e line of Pearl st, 390 ft s from Central ave, th s 112 ft by 140 ft e, por of blk 153 and imps 61 84

BLOCK 154.

52950 E D Ells—In Hays & Caperton Tract, map filed of record in the office of the Recorder of Alameda Co, e 40 ft of lots 5, 6 and 7, blk 9-154, and imps 12 07

BLOCK 161.

53035 San Joaquin Valley Land and Investment Co—Blk A to F of Hays & Caperton Tract, map filed of record in the office of the Recorder of Alameda Co, triangular pce of ld bounded on the n by Clement ave, if produced, w, e and s by the right of way of the Central Pacific R R Co, and w by Broadway, being blk B-161 .... 1 81

BLOCK 166.

53087 Maria Verbeck—In Hays & Caperton Tract, map filed of record in the office of the Recorder of Alameda Co, w 40 ft of lots 5 and 6, blk A-166 and imps 2 94

BLOCK 168.

53126 W G Le Boyd—Map of Gould-Nason Tract, map filed of record in the office of the Recorder of Alameda Co, lot 12, blk 168 and imps 16 16

53127 W G Le Boyd—Map of Gould-Nason Tract, map filed of record in the office of the Recorder of Alameda Co, e 23 ft of lot 2 and w 16 ft of lot 3, blk 168 and imps 14 51

53128 V N Strange—Map of Gould-Nason Tract, map filed of record in the office of the Recorder of Alameda Co, lot 1 and w 8 ft of lot 2, blk 168 and imps 15 12

BLOCK 169.

53186 Thos R Hanson—In Chipman Blocks, map filed of record in the office of the Recorder of Alameda Co, lot 10, blk 2-169 .... 2 33

53186 Thos R Hanson—In Chipman Blocks, map filed of record in the office of the Recorder of Alameda Co, lot 15, blk 2-169 .... 4 76

BLOCK 170.

53194 Alameda Lodge Benevolent and Protective Order of Elks—In Chipman Blocks, map filed of record in the office of the Recorder of Alameda Co, lot 6, blk 1-170 9 64

BLOCK 174.

53266 John Gale—In Hays & Caperton ½-acre Lots, map filed of record in the office of the Recorder of Alameda Co, pce of ld beg at a point on the w line of Broadway 187 6-12 ft n from San Jose ave, th n 22 6-12 ft by 140 2-12 ft w, por of lot 2 and 3, blk 47-174 and imps 10 86

53 273 Mrs Walter H Smith—In Hays & Caperton ½-acre lots, map filed of record in the office of the Recorder of Alameda Co, w 35 ft of lots 2 and 3, blk 48-174 and imps 17 47

BLOCK 175.

53307 W H Harnden—In Hastings Tract, map filed of record in the office of the Recorder of Alameda Co, lot 17, blk 6-175 .... 4 77

53316 W R P Wittlie—In Hastings Tract, map filed of record in the office of the Recorder of Alameda Co, pce of ld beg at a point 110 2-12 ft w from Broadway and 150 ft s from San Jose ave, th e 80 ft by 100 ft s, por blk 175 .... 4 42

53319 W H Harnden—In Hastings Tract, map filed of record in the office of the Recorder of Alameda Co, lot 22, blk 175 .... 4 76

53324 W H Harnden—In Hays & Caperton ½-acre Lots, map filed of record in the office of the Recorder of Alameda Co, pce of ld beg at a point on the w line of Broadway [illegible] dividing line between lots 52 and 53, th s 150 ft by 140 2-12 ft w, por of blk 53-175 .... 9 64

53324 W H Harnden—In Hays & Caperton ½-acre Lots, map filed of record in the office of the Recorder of Alameda Co, n 150 ft of blk 53-175 .... 9 63

53324 W H Harnden—In Hastings Tract, map filed of record in the office of the Recorder of Alameda Co, s ½ of lot 29, blk 175 and imps 2 94

BLOCK 177.

53325 W H Harnden—In Hays & Caperton ½-acre Lots, map filed of record in the office of the Recorder of Alameda Co, lot 54, blk 177 .... 7 81

53325 W H Harnden—In Hays & Caperton ½-acre Lots, map filed of record in the office of the Recorder of Alameda Co, lot 55, blk 177 .... 9 63

53328 H Nordstrom and H Eckenberg—In Boulevard Tract, map filed of record in the office of the Recorder of Alameda Co, s 87 21-100 ft of lot 14, blk 176-177 and imps 4 16

BLOCK 181

53434 Ida L [illegible]—In Alameda Park Homestead, map filed of record in the office of the Recorder of Alameda Co, [illegible] blk 26-181 .... [illegible]

BLOCK 182

53412 Frank Lorane—In Alameda Park Homestead, map filed of record in the office of the Recorder of Alameda Co, n 37 6-12 ft of lot D, blk 49-182, imps and poll tax, 1-50 .... 4 50

53413 Emily Quann — In Alameda Park Homestead, map filed of record in the office of the Recorder of Alameda Co, s 1-12 ft of lot D and n 25 ft of lot C, blk 49-182 and imps 8 43

53416 J J Dowling—In Alameda Park Homestead, map filed of record in the office of the Recorder of Alameda Co, n [illegible] ft of lot C, blk [illegible] 8 03

53446 Alma A Curtis—In Alameda Park Homestead map filed of record in the office of the Recorder of Alameda Co, s 19 ft of lot B and n 30 ft of lot A, blk 57-182 and imps 17 47

BLOCK 183

53494 William L Paxton — In Alameda Park Homestead, map filed of record in the office of the Recorder of Alameda Co, lot B, blk [illegible]-183 and imps 33 13

BLOCK 184.

53505 Olive L McCall — In Alameda Park Homestead, map filed of record in the office of the Recorder of Alameda Co, lot A, blk 12-184 and imps 22 63

BLOCK 190.

53597 Maria [illegible]—In Alameda Station H'd, map filed of record in the office of the Recorder of Alameda Co, lot 5, blk B-190 and imps 107 51

BLOCK 191.

53621 Clara A Cook — In Alameda Station H'd, map filed of record in the office of the Recorder of Alameda Co, lot 11, blk D-191 and imps 7 20

53634 Johann M Hartman—In Foley Tract, map filed of record in the office of the Recorder of Alameda Co, pce of ld beg [illegible] st, th w 30 ft by 100 ft s, por of lots 6 and 7, blk 191 and imps 8 42

BLOCK 197.

53718 Minnie Molitor — In Lands Adjacent, map filed of record in the office of the Recorder of Alameda Co, lot 21, blk 43-197 and imps 9 64

BLOCK 198.

53726 Carlota Deude — In Lands Adjacent, map filed of record in the office of the Recorder of Alameda Co, pce of ld beg at a pt on the s line of Clement ave, [illegible]-12 ft w from Park st th e 37 6-12 ft s 115 ft w 37 6-12 ft n 115 ft deep to beg, por of lots 6 and 7, blk 41-198 and imps 26 60

53726 Carlota Deude—Pers prop 1 89

BLOCK 199.

53750 Thomas R Hansen—In Lands Adjacent, map filed of record in the office of the Recorder of Alameda Co, lot 6, blk 45-199 and imps .. 7 81

BLOCK 200.

53771 Mary J Adams — In Lands Adjacent, map filed of record in the office of the Recorder of Alameda Co, lot 18, blk 46-200 and imps .... 19 [illegible]

53774 Charles F and M J Adams — In Lands Adjacent, map filed of record in the office of the Recorder of Alameda Co, w 16 8-12 ft of lot 20 and e 16 8-12 ft of lot 21, blk 46-200 and imps 11 46

BLOCK 207.

53855 E B and E T Swenson — In Lands Adjacent, map filed of record in the office of the Recorder of Alameda Co, n ½ of lot 7, blk R-207 and imps .... 12 [illegible]

BLOCK 210.

53950 Amelia T Boehmer—In Bellevue Tract, map filed of record in the office of the Recorder of Alameda Co, lot 19, blk A-210 and imps .. 23 [illegible]

53950 Amelia T Boehmer — Pers prop .... 1 [illegible]

BLOCK 213.

54033 Mabel C Chattock—In Lands Adjacent, map filed of record in the office of the Recorder of Alameda Co, lot 10, blk w ½ P-213 and imps 27 [illegible]

54033 Mabel C Chattock—Pers prop 1 [illegible]

54038 Albert C Lossen—In Lands Adjacent, map filed of record in the office of the Recorder of Alameda Co, pce of ld beg at a pt on the s line of San Jose ave, [illegible] 1-3 ft e fm Walnut st, th e 33 1-3 ft by 150 ft s, por lots 14 and 15, w ½ blk P-213 and imps .... [illegible]

54055 Virginia G Simpson—In Lands Adjacent, map filed of record in the office of the Recorder of Alameda Co, lot 13, blk E ½ P-213 and imps [illegible]

54055 Virginia G Simpson—Pers prop [illegible]

BLOCK 216.

54152 William J Rogers — In Lands Adjacent, map filed of record in the office of the Recorder of Alameda Co, n 64 ft of s 96 ft of lots 10 and 11 blk E ½ D-216 and imps .... 16 [illegible]

BLOCK 217.

54181 James Mullaly, John J Mullaly and Patrick H Mullaly—An undivided 1-3 int each in Lands Adjacent, map filed of record in the office of the Recorder of Alameda Co, lot 14, blk E ½ C-217 and imps .... 51 [illegible]

BLOCK 218.

54220 Hans P and Hans C Neilson—In Lands Adjacent, map filed of record in the office of the Recorder of Alameda Co, lot 14, blk 36-218 and imps .... [illegible]

54220 Hans P and Hans C Neilson—Pers prop .... 1 [illegible]

BLOCK 220.

54272 H Kent Lathy — In Lands Adjacent, map filed of record in the office of the Recorder of Alameda Co, lot 12, blk 38-220 .... 9 64

BLOCK 221.

54288 Thos R Hansen—In Lands Adjacent, map filed of record in the office of the Recorder of Alameda Co, lot 15, blk 32-221 .... 4 76

54288 Thos R Hansen—In Lands Adjacent, map filed of record in the office of the Recorder of Alameda Co, e 20 ft of lot 16, blk 32-221 ...... [illegible]

BLOCK 230.

54391 Margaret B Warford — In Lands Adjacent, map filed of record in the office of the Recorder of Alameda Co, pce of ld beg at a pt on the n line of Buena Vista ave, 128 ft w from Mulberry st, th w 42 ft by 150 ft deep, n por of lots 3-4 and 22, blk 17-230 and imps .... 10 [illegible]

BLOCK 231.

54412 Kennett Read — In Lands Adjacent, map filed of record in the office of the Recorder of Alameda Co, pce of ld beg at a pt on the e line of Mulberry st, 135 ft n from Buena Vista ave, th n 40 ft by 175 ft deep, e por of blk 26-231 .... 12 [illegible]

54417 Unknown Owners — In Lands Adjacent, map filed of record in the office of the Recorder of Alameda Co, pce of ld beg at a pt on the n line of Buena Vista ave, 175 ft e from Mulberry st, th e 10 ft by 300 ft deep, n por of blk 26-231 .... 5 7[illegible]

BLOCK 232.

54431 Ida C Johnson — In Lands Adjacent to Town of Encinal, map filed of record in the office of the Recorder of Alameda Co, w 20 ft of lot 15 and e 10 ft of lot 16, blk 19-232 and imps .... 5 [illegible]

[illegible] — Lands Adjacent to Town of Encinal, map filed of record in the office of the Recorder of Alameda Co, pce of ld beg at a pt on the w line of Walnut st, 100 ft s from Buena Vista ave, th s 50 ft [illegible] ft w por of lots [illegible], blk [illegible]-232 and imps .... [illegible]

BLOCK 233.

54472 Warren N Pentler—In Lands Adjacent to Town of Encinal, map filed of record in the office of the Recorder of Alameda Co, w 33 4-12 ft of lot [illegible], blk 21-233 and imps .... [illegible]

54486 H [illegible] Trampiltz — In Lands Adjacent to Town of

Encinal, map filed of record in the office of the Recorder of Alameda Co, w 49 ft of lot 14, blk 24-232 and imps 9 64

BLOCK 236.

54551 Ida M Hockins — In Lands Adjacent to Town of Encinal, map filed of record in the office of the Recorder of Alameda Co, lot 14, blk w ½ B-236 and imps 15 12

BLOCK 237.

54626 David P Graham -- In Pioneer Homestead, map filed of record in the office of the Recorder of Alameda Co, pce of ld beg at a pt on the w line of Walnut st 63 4-12 ft n from Encinal ave, th n 38 ft by 100 ft w, por of lots 8 and 9, blk E ½ E-237 and imps 7 20

BLOCK 238.

54672 Charles T and E B Rose—In Pioneer Homestead, map filed of record in the office of the Recorder of Alameda Co, pce of ld beg at a pt on the s line of Encinal ave, 150 ft w from Walnut st, th s 140 ft w 25 ft, n 70 ft, w 3 ft, n 70 ft, e 28 ft to beg, por of lot 13, blk E ½ H-238, imps and poll tax, 1910 ...... 13 03

54673 J L and E E Pfeiffer -- In Pioneer Homestead, map filed of record in the office of the Recorder of Alameda Co, pce of ld beg at a pt on the s line of Encinal ave 178 ft w from Walnut st, th s 70 ft, n 3 ft, s 70 ft, w 25 ft, n 140 ft, e 22 ft to beg, por of lot 13, blk E ½ H-238 and imps 5 37

BLOCK 240.

54732 W G Pearson -- In Pioneer Homestead, map filed of record in the office of the Recorder of Alameda Co, n 40 ft of lots 17 and 18, blk W ½ O-240 and imps.. 27 91

54751 Jos R Williams—In Pioneer Homestead, map filed of record in the office of the Recorder of Alameda Co, lot 15, blk E ½ O-240...... 5 37

BLOCK 244.

54850 D McLennon—In Lands Adjacent to Town of Encinal, map filed of record in the office of the Recorder of Alameda Co, w 27 6-12 ft of lot 17, blk W ½ M-244 and imps 21 38

BLOCK 245.

54877 Susie M Steele — In Lands Adjacent to Town of Encinal, map filed of record in the office of the Recorder of Alameda Co, lot 4, blk W ½ G-245 and imps 57 93

54877 Susie M Steele—Pers prop.... 3 28

54900 Estate of Harriet E Parsons —In Lands Adjacent to Town of Encinal, map filed of record in the office of the Recorder of Alameda Co, lot 7, blk E ½ G-245 and imps 14 51

BLOCK 247.

54962 Con O'Donnell—In Lands Adjacent to Town of Encinal, map filed of record in the office of the Recorder of Alameda Co, e 37½ ft of lot 12, blk E ½ A-247 and imps 40 96

BLOCK 251.

55071 W Hammond—In Lands Adjacent to Town of Encinal, map filed of record in the office of the Recorder of Alameda Co, lot 15, blk 11-251 and imps 9 02

BLOCK 254.

55127 Mary A Williams—In Lands Adjacent to Town of Encinal Sub-survey, map filed of record in the office of the Recorder of Alameda Co, lot 16, blk 12-254 and imps 12 07

BLOCK 256.

55165 George Brown Estate Co—In Lands Adjacent to Town of Encinal Sub of Blocks 1, 2, 3, map filed of record in the office of the Recorder of Alameda Co, w 24 ft of n 110 ft of lot 17 and n 110 ft of lot 18, blk 2-256...... 8 55

BLOCK 262.

[illegible] C H Donner—In Town of Encinal, map filed of record in the office of the Recorder of Alameda Co, pce of ld beg at a pt on the s line of Pacific ave, 72 ft n from Chestnut st, th w 36 ft by 113 ft s, portion of lots 17 and 18, blk 33-262 and imps 18 77

BLOCK 271.

[illegible] Clarence M Smith—In Bartlett 50-acre Tract, Re-Sub of Blocks 16, 17 and 18, map filed of record in the office of the Recorder of Alameda Co, lot 1, blk 17-271 and imps 37 04

BLOCK 272.

[illegible] Emma C Gibbs—In Bartlett 50-acre Tract, map filed of record in the office of the Recorder of Alameda Co, w 48 ft of e 98 ft of lots 1, 2 and 3, blk 14-272 and imps 51 40

BLOCK 274.

[illegible] Gertrude A Brooks—In Bartlett 50-acre Tract, map filed of record in the office of the Recorder of Alameda Co, lot 4, blk 8-274 and imps 17 55

BLOCK 275.

[illegible] F A Stone—In Bartlett 50-acre Tract, map filed of record in the office of the Recorder of Alameda Co, e 49 4-12 ft of lots 1-20 and 19, blk 5-275 and imps 35 74

BLOCK 276.

[illegible] John Hobnecker—In Bartlett 50-acre Tract, map filed of record in the office of the Recorder of Alameda Co, lot 2, blk 2-276 and imps... 30 34

[illegible] John Hobnecker—In Bartlett 50-acre Tract, map filed of record in the office of the Recorder of Alameda Co, [illegible] 7 20

[illegible] O L Wilson—In Bartlett 50-acre Tract, map filed of record in the office of the Recorder of Alameda Co, w 60 ft of lots 18, 19 and 20, blk 2-276 and imps...... 34 43

[illegible]410 O L Wilson—Pers prop 1 89

BLOCK 285.

[illegible] Jennie L Sharp—In Town of Encinal, map filed of record in the office of the Recorder of Alameda Co, lot 5, blk 48-285 ...... 4 42

[illegible] Jennie L Sharp—In Town of Encinal, map filed of record in the office of the Recorder of Alameda Co, lot 6 and w 3 ft of lot 7, blk 48-285.. 4 42

[illegible] Jennie L Sharp—In Town of Encinal, map filed of record in the office of the Recorder of Alameda Co, e 24 ft of lot 7 and lot 8, blk 48-285 and imps 55 32

[illegible] Jennie L Sharp—Pers prop.. 3 28

BLOCK 287.

[illegible] James C Peterson—In Town of Encinal Sub-Survey, map filed of record in the office of the Recorder of Alameda Co, e 7 4-12 ft of lot 4 and lot 6, blk 55-287 imps and poll tax 1910 ...... 4 50

[illegible] M I Metoky—In Town of Encinal, Sub-Survey, map filed of record in the office of the Recorder of Alameda Co, n [illegible] ft of lots 13 and 14, blk 55-287 and imps 22 69

BLOCK 292.

[illegible] A M Webster—In Town of Encinal, map filed of record in the office of the Recorder of Alameda Co, n 25 ft of e 75 ft of lots 13 to 16, blk 66-292 ...... 3 11

BLOCK 294.

[illegible] Alta P Tyler—In Town of Encinal, map filed of record in the office of the Recorder of Alameda Co, lot 11, blk [illegible] 3 11

BLOCK 298.

[illegible] K Carlson, Elizabeth [illegible] Carlson and David H [illegible] — An undivided 1-3 [illegible] in Town of Encinal, map filed of record in the office of the Recorder of Alameda Co, n 36 ft of lots [illegible] blk 51-298 and [illegible] ...... [illegible]

[illegible] Carlson, [illegible] —Pers prop ...... 1 [illegible]

[illegible]

of blk 5-302 and imps 48 79

BLOCK 303.

55656 Nancy M Sykes—In Bartlett 50 Acre Tract, map filed of record in the office of the Recorder of Alameda Co, lot 1, blk 1-303 and imps.. 34 43

BLOCK 308.

55745 Edith G Bush—In Bartlett 50 Acre Tract, Sub of Block 16, 17 and 18, map filed of record in the office of the Recorder of Alameda Co, e 35 4-12 ft of lot 9, blk 16-308 and imps 34 43

BLOCK 310.

55756 James H Hjul—In Oak Park Tract, map filed of record in the office of the Recorder of Alameda Co, lots 1, 2, 3 and 29, blk T-310, imps and poll tax for 1910 ...... 4 59

BLOCK 311.

55765 Helen Du Val—In Oak Park Tract, map filed of record in the office of the Recorder of Alameda Co, e 100 ft of lots 5 and 6, blk Q-311 and imps 74 89

55769 Helen Du Val—Pers prop...... 3 28

55783 Lora Medbury—In Oak Park Tract, map filed of record in the office of the Recorder of Alameda Co, lot 15, blk Q-311 and imps 37 05

55783 Lora Medbury—Pers prop ... 1 89

BLOCK 315.

55824 Irene C Elder—In Oak Park Tract, map filed of record in the office of the Recorder of Alameda Co, s 40 ft of e 115 ft of lot 5, blk E-315 and imps 14 51

55842 Daniel C McMillan—In Oak Park Tract, map filed of record in the office of the Recorder of Alameda Co, pce of ld beg at the se cor of Alameda ave and Paru st, th s 40 ft by 109 6-12 ft deep e, por of lot 11, blk E-315 and imps 15 73

BLOCK 316.

55856 M L White—In Oak Park Tract, map filed of record in the office of the Recorder of Alameda Co, lot 4, blk B-316 and imps 21 82

55856 M L White—In Oak Park Tract, map filed of record in the office of the Recorder of Alameda Co, lot 5, blk B-316 ...... 9 03

BLOCK 318.

55897 Effie R Raper—In Norton Property, map filed of record in the office of the Recorder of Alameda Co, n 35 ft of lots 19, 20 and 21, blk 26-318 and imps 11 46

55903 Mrs Kate Lyons—In Norton Property, map filed of record in the office of the Recorder of Alameda Co, lot 10 and e 15 ft of lot 11, blk 27-318 and imps 22 69

BLOCK 319.

55912 Christian August Welhe—In Town of Encinal, map filed of record in the office of the Recorder of Alameda Co, n 100 ft of lots 17 to 20, blk 38-319 and imps ... 17 47

BLOCK 330.

56006 Kate Cumming—In Powers Tract, map filed of record in the office of the Recorder of Alameda Co, lot 5, blk E-330 and imps 8 33

BLOCK 331.

56023 Flora L Gowanlock—Pce of ld beg at a point on the s line of Railroad ave, 301½ ft w from Paru st, th w 66 ft by 207 ft deep s, por of blk 25-331 ...... 3 55

BLOCK 332.

56037 Lois E Hughes — In Encinal Home Lots, map filed of record in the office of the Recorder of Alameda Co, lot 12 and s 10 ft of lot 13, blk 332 and imps 13 55

56055 A F Adams—In Encinal Home Lots, map filed of record in the office of the Recorder of Alameda Co, e 25 ft of lot A1 and e 25 ft of lot A2, blk 332 ...... 1 81

56055 A F Adams—In Encinal Home Lots, map filed of record in the office of the Recorder of Alameda Co, lots 55 and 56, blk 332 and imps 20 07

BLOCK 338.

56146 Mary Fopiano — In Pacific Land Inv. Co. Tract, map filed of record in the office of the Recorder of Alameda Co, pce of ld beg at a point on the e line of Sherman st, 135 ft s from Clinton ave, th s 45 ft, e 97 84-100 ft, n about 45 ft, w 112 41-100 ft, more or less, to beg, por of blk 1-338 ...... 5 37

BLOCK 340.

56171 Beverly W Theobold—In Pacific Land Inv. Co. Tract, map filed of record in the office of the Recorder of Alameda Co, lot 15, blk 3-340 and imps 43 57

56171 Beverly W Theobold — Pers prop 3 28

BLOCK 341.

56190 John R Pratt—In Pacific Land Inv. Co. Tract, map filed of record in the office of the Recorder of Alameda Co, lots 10 and 11, blk 2-341 and imps 56 62

56190 John R Pratt—Pers prop ... 3 28

BLOCK 343.

56211 Joseph T Hinch—In Fitch Tract, map filed of record in the office of the Recorder of Alameda Co, lot 21 and n 12 6-12 ft of lot 22, blk 22-343 and imps 2 94

BLOCK 344.

56246 Amanda B Lamborn—In Fitch Tract, map filed of record in the office of the Recorder of Alameda Co, n ½ of lot 47 and lot 48, blk 21-344 and imps 27 91

56246 Amanda B Lamborn—Pers prop 1 89

BLOCK 345.

56257 Mary E Herbert—In Fitch Tract, map filed of record in the office of the Recorder of Alameda Co, lots 15 and 16, blk 20-345 and imps.... 61 40

56257 Mary E Herbert—Pers prop... 3 28

56258 Mary E Herbert—In Fitch Tract, map filed of record in the office of the Recorder of Alameda Co, lots 17 and 18 and e 25 ft of lot 51, blk 20-345 ...... 12 26

56264 Anna S Hammond—In Fitch Tract, map filed of record in the office of the Recorder of Alameda Co, lot 35 and e ½ of lot 36, blk 20-345 and imps 12 68

56268 Theresa Walsh -- In Fitch Tract, map filed of record in the office of the Recorder of Alameda Co, lots 42 and 43, blk 20-345 and imps ... 8 42

BLOCK 346.

56301 Fred Fisher—In Fitch Tract, map filed of record in the office of the Recorder of Alameda Co, lot 50, blk 27-346 and imps 6 59

BLOCK 348.

56348 Emil Pfankuchen—In Powers Tract, map filed of record in the office of the Recorder of Alameda Co, w 34 ft of lot 15, blk 348 ...... 10 85

BLOCK 354.

56432 J H Lewis—In Fitch Tract, map filed of record in the office of the Recorder of Alameda Co, lot 26, blk A-354 ...... 3 11

BLOCK 356.

46454 Carrie E Bridge—In Powers Tract, map filed of record in the office of the Recorder of Alameda Co, e 15 ft of lot 6 and lot 7, blk G-356...... 2 94

46454 Carrie E Bridge—In Powers Tract, map filed of record in the office of the Recorder of Alameda Co, lot 13, blk G-356 ...... 1 72

46464 Carrie E Bridge—In Powers Tract, map filed of record in the office of the Recorder of Alameda Co, lot 14, blk G-356 ...... 1 72

46454 Carrie E Bridge—In Powers [illegible] in the office of the Recorder of Alameda Co, lot 16, blk G-356 ...... 1 72

46454 Carrie E Bridge—In Powers Tract, map filed of record in the office of the Recorder of Alameda Co, lot 18, blk G-356 ...... 1 71

46454 Carrie E Bridge—In Powers Tract, map filed of record in the office of the Recorder of Alameda Co, lot 19, blk G-356 ...... 1 72

46454 Carrie E Bridge—In Powers Tract, map filed of record in the office of the Recorder of Alameda Co, lot 20, blk G-356 ...... 1 71

46454 Carrie L Bridge—In Powers Tract, map filed of record in the office of the Recorder of Alameda Co, w ½ lot 21, blk G-356 ...... 1 11

46454 Carrie E Bridge—In Powers Tract, map filed of record in the office of the Recorder of Alameda Co, lot 8, blk G-356 and imps 2 55

BLOCK 358.

56475 Mary Verbeck — In Fitch Tract, map filed of record in the office of the Recorder of Alameda Co, lots 31 and 32, blk C-358 and imps...... 2 94

56475 Mary Verbeck — In Fitch Tract, map filed of record in the office of the Recorder of Alameda Co, lots 33 and 34, blk C-358 and imps...... 4 15

56476 G Viano—In Fitch Tract, map filed of record in the office of the Recorder of Alameda Co, lots 25 and 26, blk C-358 and imps 4 76

BLOCK 361.

56503 F F Clark—In Taylor & Page Tract (resub), map filed of record in the office of the Recorder of Alameda Co, n 20 ft of lots 1, 2 and 3, blk B-361 and imps...... 5 37

BLOCK 364.

56511 Matilda Aubell — In Page Tract, map filed of record in the office of the Recorder of Alameda Co, pce of ld beg at a pt 125 ft n from Eagle ave and 55 ft e from Bay st, th n 25 ft by 55 ft e, por of blk D-364 ...... 1 81

BLOCK 366.

56539 George Wittman—In Taylor & Page Tract, map filed of record in the office of the Recorder of Alameda Co, pce of ld beg at a pt on the n line of Pacific ave 39 ft e from Bay st, th e 37 ft by 110 ft n, por of lots 2, 3 and 4, blk F-366 and imps...... 9 64

BLOCK 367.

56550 Francis McNicoll—In Taylor & Page Tract, map filed of record in the office of the Recorder of Alameda Co, s 10 25-100 ft of lot 2 and n 23 ft of lot 3, blk 34-367 and imps 9 03

BLOCK 368.

56586 John Bullman Sr—In Fitch Tract, map filed of record in the office of the Recorder of Alameda Co, lots 16 and 17, blk 28-368 and imps... 7 20

BLOCK 369.

56632 Geo W Austin—In Fitch Tract, map filed of record in the office of the Recorder of Alameda Co, lot 45, blk 19-369 and imps 16 16

BLOCK 371.

56657 Frederick and Marie E Marriott—Pce of tideland bounded n by high land of Alameda, e by ld of W E Brown, s by tideland survey, w by ld of E Baum, por of blk 371 3 11

BLOCK 374.

56749 Thos Rodda—In Fitch Tract, map filed of record in the office of the Recorder of Alameda Co, lot 52, blk 18-374 and imps...... 4 15

BLOCK 376.

56776 Paul and Bertha Gober—In Taylor & Page Tract, map filed of record in the office of the Recorder of Alameda Co, lot 4, blk K-376 and imps 25 30

BLOCK 377.

56790 Jessie E Wilson—In Taylor & Page Tract, map filed of record in the office of the Recorder of Alameda Co, lot 15 and s 10 ft of lots 16 to 21, blk G-377 and imps.... 12 07

BLOCK 387.

56919 William Edwards—In Chapin Tract, map filed of record in the office of the Recorder of Alameda Co, pce of ld beg at a pt on the n line of Railroad ave 66 8-12 ft e from Chapin st, th e 33 4-12 ft by 100 ft n, por of lots 3 and 4, blk 2-387 and imps.. 17 47

56919 William Edwards—Pers Prop. 1 89

BLOCK 388.

56964 Frederick Riehle—In Encinal Park Tract, map filed of record in the office of the Recorder of Alameda Co, lot 58, blk 388 and imps...... 9 64

BLOCK 390.

57005 Mary Healy—In Encinal Park Tract, map filed of record in the office of the Recorder of Alameda Co, n 33 1-3 ft of e 77 87-100 ft of lot 6, blk 390 and imps...... 18 77

BLOCK 391.

57051 Adolph Bilse — In Vischer Tract, map filed of record in the office of the Recorder of Alameda Co, lot 33, blk 391 and imps 4 76

57051 Adolph Bilse — In Vischer Tract, map filed of record in the office of the Recorder of Alameda Co, lot 34, blk 391 ...... 2 33

57067 Harry Schwartz—In Vischer Tract, map filed of record in the office of the Recorder of Alameda Co, lot 8, blk A-391 and imps...... 9 03

57069 Eleanor Bross, William Bross and Margery Bross—An undivided 1-3 int each in Vischer Tract, map filed of record in the office of the Recorder of Alameda Co, lot 10 and e 1 45-100 ft of lot 11, blk A-391 and imps ... 18 77

57070 Thos J Fahey—In Vischer Tract, map filed of record in the office of the Recorder of Alameda Co, w 35 ft of lot 11, blk A-391 and imps 9 03

BLOCK 392.

57106 R Drew—Pce of ld beg at a pt on the s l of Taylor ave, 825 ft e fm McPherson st, th e 41 ft by 148 11-12 ft s por of blk 392 and imps.... 13 55

57110 Eugene Horstman—Pce of ld beg at a pt on the n l of Central ave, 402 2-12 ft w fm St Charles st, th w 40 ft by 148 5½-12 ft n, por of blk 392 and imps...... 18 77

57120 Chas E Rhein—In Vischer Tract, map filed of record in the office of the Recorder of Alameda Co, w 15 ft of lots 5, 6, 7 and 8 and lots 9 and 10, blk C-392 and imps 15 73

BLOCK 393.

57144 R B Johnson—In Encinal Park Tract, map filed of record in the office of the Recorder of Alameda Co, w 30 ft of lot 159, blk 393 and imps 10 86

57153 Maria M Kline—In Telonia Park Homestead, map filed of record in the office of the Recorder of Alameda Co, pce of ld beg at a pt on the w l of St Charles st, 95 ft n fm Louise st, th n 40 ft by 140 ft w, por of blk 16-393 and imps...... 12 07

57165 G W Blethen and Sarah E Dollbier—In Encinal Park Tract, map filed of record in the office of the Recorder of Alameda Co, lot 177, blk 393 and imps...... 16 94

BLOCK 396.

57206 Wilfred H Boyce—In Encinal Park Tract, map filed of record in the office of the Recorder of Alameda Co, lot 141, blk 396 and imps.. 15 12

BLOCK 399.

57301 A M Armitage—In Oak Shade Tract, map filed of record in the office of the Recorder of Alameda Co, lot 11 and w 14 ft of lot 12, blk 21-399 and imps...... 17 65

57302 W E Brown—In Oak Shade Tract, map filed of record in the office of the Recorder of Alameda Co, [illegible] 1 81

BLOCK 402.

57221 W H Mead—In Oak Shade Tract, map filed of record in the office of the Recorder of Alameda Co, lot 5, blk 15-402 and imps...... 7 20

BLOCK 405.

57267 Frieda Rutling and Elsie [illegible]—Pce of ld beg at a pt on the s l of Santa Clara ave 217 ft w fm McPherson st, th w 50 ft by 120 ft s, por of blk 16-405 and imps.. 9 03

BLOCK 406.

57302 Mary S Meguire—Pce of ld beg at a pt on the n l of Santa Clara ave 129 ft e fm Prospect st, th e 40 ft by 132 6-12 ft n, por of blk 406 and imps 12 07

57403 L R Samish—Pce of ld beg at a pt on the n l of Haight ave 199 6-12 ft w fm McPherson st, th w 67 6-12 ft by 115 ft n, por of blk 11-406 and imps 14 86

BLOCK 409.

57447 James Wall -- In Mastick Park, map filed of record in the office of the Recorder of Alameda Co, lot 1, blk B-409 ...... 8 83

57447 James Wall—In Mastick Park, map filed of record in the office of the Recorder of Alameda Co, lot 2, blk B-409 ...... 7 03

BLOCK 410.

57474 J F Carlston and Oliver Ellsworth—In Mastick Park, map filed of record in the office of the Recorder of Alameda Co, lot 7, blk E-410 ...... 5 72

57475 Greater San Francisco Investment Co (a corporation)—In Mastick Park, map filed of record in the office of the Recorder of Alameda Co, lot 9, blk E-410...... 5 72

57481 Mark T Cole—In Mastick Park, map filed of record in the office of the Recorder of Alameda Co, lot 20, blk E-410 and imps...... 5 37

57481 Mark T Cole—In Mastick Park, map filed of record in the office of the Recorder of Alameda Co, lot 22, blk E-410...... 2 33

57497 Greater San Francisco Investment Co (a corporation) —In Mastick Park, map filed of record in the office of the Recorder of Alameda Co, lot 9, blk F-410 and imps 9 64

BLOCK 411.

57570 Mabel E Perigo—Pce of ld beg at a pt on the n l of Eagle ave, 254 51-100 ft w fm 8th st, th w 30 ft by 127 ft n, por of blk 411 and imps.... 12 25

57571 William F Fox—Pce of ld beg at a pt on the n l of Eagle ave, 414 50-100 ft w fm 8th st, th w 30 ft by 127 ft n, por of blk 411...... 2 33

BLOCK 413.

57602 Mark T Cole—In Mastick Park, map filed of record in the office of the Recorder of Alameda Co, lot 6, blk D-413 and imps...... 21 38

BLOCK 414.

57627 Josephine Crouzeilles—Pce of ld beg at the se cor of Pacific ave and Concordia st, th e 50 ft by 150 ft deep s, por of blk 414 and imps 26 60

BLOCK 418.

57660 Alice Brewer and Kate D Lubben—In Mann 2-Acre Tract, map filed of record in the office of the Recorder of Alameda Co, s 30 9-12 ft of lot 8, blk 418.. 1 81

BLOCK 421.

57735 E Simonds—In Brower Tract, map filed of record in the office of the Recorder of Alameda Co, pce of ld beg at a pt on the n l of Taylor ave, 101 9½-12 ft e fm Page st, th e 173 ft by 140 ft n, por of blk 4-421 ...... 9 03

57736 Neil J McKeon—In Brower Tract, map filed of record in the office of the Recorder of Alameda co, w 5 ft of s 36 87-100 ft of lot 5 and S 36 87-100 ft of lots 1, 2, 3 and 4, blk 4-421.... 4 42

57743 E Bouringnon—Pce of ld beg at a pt on the w l of Prospect st, 58 8½-12 ft s fm Santa Clara ave, th s 50 ft by 140 ft w, por of blk 421 ......21 38

57745 C W Gordon—Pce of ld beg at a point on the w line of Prospect st, 158 8½-12 ft s from Santa Clara ave, th s 50 ft by 140 ft w, por of blk 421, and imps 5 37

57753 Neal J McKeon—In Brower Tract, map filed of record in the office of the Recorder of Alameda Co, lot 9, blk 1-422 ...... 3 11

57753 Neal J McKeon—In Brower Tract, map filed of record in the office of the Recorder of Alameda Co, lot 10, blk 1 422 ...... 3 11

57753 Neal J McKeon—In Brower Tract, map filed of record in the office of the Recorder of Alameda Co, lot 11, blk 1-422 ...... 3 11

57753 Neal J McKeon—In Brower Tract, map filed of record in the office of the Recorder of Alameda Co, lot 13, blk 1-422 ...... 3 11

57753 Neal J McKeon—In Brower Tract, map filed of record in the office of the Recorder of Alameda Co, lot 13, blk 1-422 ...... 3 11

57753 Neal J McKeon—In Brower Tract, map filed of record in the office of the Recorder of Alameda Co, lot 14, blk 1-422 ...... 3 11

57753 Neal J McKeon—In Brower Tract, map filed of record in the office of the Recorder of Alameda Co, lot 15, blk 1-422 ...... 3 11

57753 Neal J McKeon—In Brower Tract, map filed of record in the office of the Recorder of Alameda Co, lot 16, blk 1-422 ...... 3 11

57753 Neal J McKeon—In Brower Tract, map filed of record in the office of the Recorder of Alameda Co, lot 17, blk 1-422 ...... 3 11

57753 Neal J McKeon—In Brower Tract, map filed of record in the office of the Recorder of Alameda Co, lot 18, blk 1-422 ...... 3 11

57753 Neal J McKeon—In Brower Tract, map filed of record in the office of the Recorder of Alameda Co, lot 19, blk 1-422 ...... 3 11

57753 Neal J McKeon—In Brower Tract, map filed of record in the office of the Recorder of Alameda Co, lot 20, blk 1-422 ...... 3 11

57753 Neal J McKeon—In Brower Tract, map filed of record in the office of the Recorder of Alameda Co, lot 21, blk 1-422 ...... 3 11

57753 Neal J McKeon—In Brower Tract, map filed of record in the office of the Recorder of Alameda Co, s 36 87-100 ft of lots 24 and 25, s 36 87-100 ft of e 3 ft of lot 26, w 2 ft of lot 28, s 3 ft of lot 27, s 3 ft of w 22 ft of lot 26, s 3 ft of e 23 ft of lot 28, blk 1-422 ...... 1 80

BLOCK 425.

57769 D Thompson—Pce of ld beg at a point on the s line of Central ave at its intersection with the center line of 6th st, th e 196 ft, th s to the U S Patent line, th nw to the westerly line of 6th st, if extended s, th n 160 8-12 ft e 30 ft, th n 100 ft to point of beg, por of blk 425, and imps 54 70

BLOCK 429.

57887 A D Carvill—Pce of ld beg at a point on the s line of Railroad ave, 331 6-12 ft e from [illegible] s, por of blk 429, and imps.. 25 30

BLOCK 433.

57945 James Healy—In Shepardson Tract, map filed of record in the office of the Recorder of Alameda Co, n 10 ft of lot 6 and lot 7, blk D-433, and imps 5 37

BLOCK 437.

57999 E Houston—In Map of Meetz Property, map filed of record in the office of the Recorder of Alameda Co, lot 9, blk 437, and imps 13 55

BLOCK 442.

58060 Ellen T Whitaker—In Telonia Park Homestead, map filed of record in the office of the Recorder of Alameda Co, pce of ld beg at a point on the s [illegible] 25 [illegible]-12 ft w from 2d ave, th w 35 ft by 128 ft s, por of lot 9, blk 442, and imps..... 18 77

BLOCK 441.

58113 Mrs Christian M Seibers—Pce of ld beg at a point on the s line of Central ave, [illegible] ft e from line of 2d ave, if extended [illegible] patent line, por of blk 441, and imps 4 15

BLOCK [illegible].

58100 Margaret J [illegible]—Pce of Tide Land bounded n by High Land of Alameda, e by ld of M Crooks, s by ld of M Crooks, w by ld of John Dunn et al, por of blk 445 ...... 3 11

BLOCK 446.

58138 John G Lawlor—In Damon's West End Tract, map filed of record in the office of the Recorder of Alameda Co, pce of ld beg at a point on the n line of Central ave, 190 ft e from 1st ave, th e 50 ft by 125½ ft n, por of lot 5, blk W½ B-446...... 5 72

58148 Barbara Thompson—In Damon's West End Tract, map filed of record in the office of the Recorder of Alameda Co, lot 11, blk W½ B-446, and imps 7 20

58149 Elihu S Rice—In Damon's West End Tract, map filed of record in the office of the Recorder of Alameda Co, lot 15, blk W½ B-446, and imps 14 86

BLOCK 447.

58174 M T Minney—In Damon's West End Tract, map filed of record in the office of the Recorder of Alameda Co, lot 6, blk W½ C-447, and imps 17 47

58176 Amelia S Damon—In Damon's West End Tract, map filed of record in the office of the Recorder of Alameda Co, lot 15, blk W½ C-447, and imps 7 81

58179 Annie L Abbott—In Damon's West End Tract, map filed of record in the office of the Recorder of Alameda Co, lot 12, blk W½ C-447, and imps 8 42

BLOCK 457.

58203 San Joaquin Valley Land and Investment Co—In Town of Woodstock, map filed of record in the office of the Recorder of Alameda Co, lot 2, blk 33-457 ...... 1 81

BLOCK 458.

58306 San Joaquin Valley Land and Investment Co—In Town of Woodstock, map filed of record in the office of the Recorder of Alameda Co, lot 1, blk 32-458 ...... 1 81

BLOCK 463.

58327 A E Hasselgren—In Resubdivision of Haight Tract, map filed of record in the office of the Recorder of Alameda Co, lot 8, blk A-463, and imps 4 42

BLOCK 464.

58353 W O Houston—In Resubdivision of Haight Tract, map filed of record in the office of the Recorder of Alameda Co, e 10 ft of lot 15 and lot 16, blk B-464, and imps 13 55

BLOCK 497.

58432 San Joaquin Valley Land and Investment Co—In Town of Woodstock, map filed of record in the office of the Recorder of Alameda Co, lots 6, 7, 8, 9, 10, 11 and 12, blk 16-497 and imps 16 16

58446 Ed A Sears—An undivided ½ int. in Salt Marsh and Tide Land Survey, map filed of record in the office of the Recorder of Alameda Co, sec 10, twp 2, s r 4 w, s ½ of lot 18, contg 5 acres 1 81

58526 Maria Verbeck—In Map of Alameda Marsh Land, map filed of record in the office of the Recorder of Alameda Co, tract 20, contg .03 acres 1 11

IN CITY OF ALBANY, BLOCK 2407.

60005 Nicholas Roman—In Regents Park Map No 4, map filed of record in the office of the Recorder of Alameda Co, lot 9, blk 15-2407 ...... 1 59

60005 Nicholas Roman—In Regents Park Map No 4, map filed of record in the office of the Recorder of Alameda Co, lot 10 blk 15-2407 and imps.... 2 69

BLOCK 2409.

60011 Margaret L Hackbarth—In Regents Park Map No 4, map filed of record in the office of the Recorder of Alameda Co, lot 5, blk 18A-2409 and imps 12 20

60018 North Berkeley Land Co—In Regents Park Map No 4, map filed of record in the office of the Recorder of Alameda Co, pce of ld beg at a pt on the e line of San Pablo ave at the sw cor of lot 3, th se 25 ft by 100 ft deep ne, por of blk 13C-2409 ...... 2 84

60021 C J McBride—In Regents Park Map No 4, map filed of record in the office of the Recorder of Alameda Co, lot 14, blk 14-D-2409 ...... 1 59

60021 C J McBride—In Regents Park Map No 4, map filed of record in the office of the Recorder of Alameda Co, lot 15, blk 14-D-2409 ...... 1 60

BLOCK 2412.

60043 Hattie Wheeler—In Amended Map of Christiana Tract, map filed of record in the office of the Recorder of Alameda Co, lot 17, blk F-2412 ...... 1 59

60043 Hattie Wheeler—In Amended Map of Christiana Tract, map filed of record in the office of the Recorder of Alameda Co, lot 18, blk F-2412 ...... 1 60

60055 Dr E R Tait—In Amended Map of Christiana Tract, map filed of record in the office of the Recorder of Alameda Co, lot 45, blk F-2412 ...... 2 84

60056 E R Tait—In Amended Map of Christiana Tract, map filed of record in the office of the Recorder of Alameda Co, lot 46, blk F-2412 ...... 2 81

60066 Hattie Wheeler—In Amended Map of Christiana Tract, map filed of record in the office of the Recorder of Alameda Co, lot 69, blk F-2412 ...... 1 59

60066 Hattie Wheeler—In Amended Map of Christiana Tract, map filed of record in the office of the Recorder of Alameda Co, lot 70, blk F-2412 and imps 2 69

BLOCK 2415.

60078 M J Carberry—In Map of North Terrace, map filed of record in the office of the Recorder of Alameda Co, lot 43, blk 2415 ...... 1 86

60078 M J Carberry—In Map of North Terrace, map filed of record in the office of the Recorder of Alameda Co, lot 44, blk 2415 ...... 1 87

60083 P J Martina—In Map of North Terrace, map filed of record in the office of the Recorder of Alameda Co, lots 149 and 150, blk 2415.. 2 84

BLOCK 2417.

60101 N Dimitroff—In Map of Key Route Terrace No 2, map filed of record in the office of the Recorder of Alameda Co, lot 19, blk 7-2417 ...... 4 32

60102 N B Coghill—In Map of Key Route Terrace No 2, map filed of record in the office of the Recorder of Alameda Co, lot 20, blk 7-2417...... 8 69

BLOCK 2424.

60120 Mrs Emma J K Funk—In Map of Key Route Terrace No 2, map filed of record in the office of the Recorder of Alameda Co, lot 9, blk 1-2424 ...... 8 69

BLOCK 2623.

60146 North Berkeley Land Co—In Northbrae, map filed of Record in the office of the Recorder of Alameda Co, lot 12, blk 18-2623 ...... 5 18

BLOCK 2624.

60149 North Berkeley Land Co—In Northbrae, map filed of record in the office of the Recorder of Alameda Co, lot 21, blk 17-2624 ...... 5 18

BLOCK 2625.

60152 Gustave S Amheim—In Northbrae, map filed of record in the office of the Recorder of Alameda Co, lot 9, blk 19-2625 and imps 9 24

[illegible]

60171 Caroline D Burke—In Map of Key Route Terrace No 2, map filed of record in the office of the Recorder of Alameda Co, lot 25, blk 3-2630 ...... 3 69

60174 Fred A Jordan—In Map of Key Route Terrace No 2, map filed of record in the office of the Recorder of Alameda Co, lot 1, blk 3-2630 ...... 4 34

BLOCK 2632.

60205 Josephine Kuhen—In Map of Key Route Terrace No 2, map filed of record in the office of the Recorder of Alameda Co, lot 9, blk 5-2632 ...... 8 69

60219 N B Coghill—In Map of Key Route Terrace No 2, map filed of record in the office of the Recorder of Alameda Co, lot 28, blk 5-2632...... 8 69

60220 N B Coghill—In Map of Key Route Terrace No 2, map filed of record in the office of the Recorder of Alameda Co, lot 29, blk 5-2632 ...... 4 32

BLOCK 2633.

60247 Merwin McKaig—In Map of Key Route Terrace No 2, map filed of record in the office of the Recorder of Alameda Co, lot 12, blk 2-2633 ...... 8 69

BLOCK 2637.

60273 J H Spring—In Amended Map of Fairmount Park, map filed of record in the office of the Recorder of Alameda Co, lot 28, blk 25-2637 ...... 5 18

BLOCK 2639.

60281 J H Spring—In Amended Map of Fairmount Park, map filed of record in the office of the Recorder of Alameda Co, lot 20, blk 27-2639 ...... 5 18

60281 J H Spring—In Amended Map of Fairmount Park, map filed of record in the office of the Recorder of Alameda Co, lot 23, blk 27-2639 ...... 5 18

60281 J H Spring—In Amended Map of Fairmount Park, map filed of record in the office of the Recorder of Alameda Co, lot 24, blk 27-2639 ...... 5 18

BLOCK 2646.

60298 J H Spring—In Amended Map of Fairmount Park, map filed of record in the office of the Recorder of Alameda Co, lot 35, blk 33-2646 ...... 5 18

BLOCK 2648.

60305 J H Spring—In Amended Map of Fairmount Park, map filed of record in the office of the Recorder of Alameda Co, lot 36, blk 36-2648 ...... 2 68

BLOCK 2651.

60310 North Berkeley Land Co—In Regents Park Map No. 4, map filed of record in the office of the Recorder of Alameda Co, lot 13, blk 7-2651 ...... 2 84

BLOCK 2652.

60321 H and D Johns—In Regents Park Map No. 4, map filed of record in the office of the Recorder of Alameda Co, lot 63, blk 6-2652 ...... 2 84

60321 H and D Johns—In Regents Park Map No. 4, map filed of record in the office of the Recorder of Alameda Co, lot 64, blk 6-2652 ...... 2 84

BLOCK 2653.

60329 North Berkeley Land Co—In Regents Park Map No. 4, map filed of record in the office of the Recorder of Alameda Co, lot 45, blk 5-2653 and imps 2 84

BLOCK 2656.

60348 North Berkeley Land Co—In Regents Park Map No. 4, map filed of record in the office of the Recorder of Alameda Co, lot 41, blk 4-2656 ...... 2 84

60348 North Berkeley Land Co—In Regents Park Map No. 4, map filed of record in the office of the Recorder of Alameda Co, lot 42, blk 4-2656 ...... 2 84

BLOCK 2658.

60362 North Berkeley Land Co—In Regents Park Map No. 4, map filed of record in the office of the Recorder of Alameda Co, lot 60, blk 10-2658 ...... 2 84

60362 North Berkeley Land Co—In Regents Park Map No. 4, map filed of record in the office of the Recorder of Alameda Co, lot 61, blk 10-2658 ...... 2 84

BLOCK 2659.

60371 Edgar P Seemans—In Regents Park Map No. 4, map filed of record in the office of the Recorder of Alameda Co, lot 3, blk 11-2659 ...... 9 86

BLOCK 2661.

60391 North Berkeley Land Co—In Regents Park Map No. 4, map filed of record in the office of the Recorder of Alameda Co, lot 34, blk 1-2661 ...... 2 84

60391 North Berkeley Land Co—In Regents Park Map No. 4, map filed of record in the office of the Recorder of Alameda Co, lot 35, blk 1-2661 ...... 2 84

60392 North Berkeley Land Co—In Regents Park Map No. 4, map filed of record in the office of the Recorder of Alameda Co, lot 38, blk 1-2661 ...... 2 84

60392 North Berkeley Land Co—In Regents Park Map No. 4, map filed of record in the office of the Recorder of Alameda Co, lot 39, blk 1-2661 ...... 2 84

60392 North Berkeley Land Co—In Regents Park Map No. 4, map filed of record in the office of the Recorder of Alameda Co, lot 40, blk 1-2661 ...... 2 84

60392 North Berkeley Land Co—In Regents Park Map No. 4, map filed of record in the office of the Recorder of Alameda Co, lot 41, blk 1-2661 ...... 2 84

60392 North Berkeley Land Co—In Regents Park Map No. 4, map filed of record in the office of the Recorder of Alameda Co, lot 73, blk 1-2661 ...... 2 84

BLOCK 2722.

60435 J H Spring—Amended Map of Sunset Terrace, map filed of record in the office of the Recorder of Alameda Co, lot 51, blk 14-2722 ...... 1 59

BLOCK 2723.

60440 Pete C Madsen—Amended Map of Sunset Terrace, map filed of record in the office of the Recorder of Alameda Co, lot 56, blk 13-2723 ...... 2 84

BLOCK 2749.

60476 J H Spring—In Cerrito Hill, map filed of record in the office of the Recorder of Alameda Co, lot 31, blk 3-2749 ...... 2 84

60476 J H Spring—In Cerrito Hill, map filed of record in the office of the Recorder of Alameda Co, lot 32, blk 3-2749 ...... 2 84

60476 J H Spring—In Cerrito Hill, map filed of record in the office of the Recorder of Alameda Co, lot 33, blk 3-2749 ...... 2 84

60476 J H Spring—In Cerrito Hill, map filed of record in the office of the Recorder of Alameda Co, lot 34, blk 3-2749 ...... 1 67

BLOCK 2788.

60500 J H Spring—Amended Map of Sunset Terrace, map filed of record in the office of the Recorder of Alameda Co, lot 7, blk 19-2788 ...... 2 84

60500 J H Spring—Amended Map of Sunset Terrace, map filed of record in the office of the Recorder of Alameda Co, lot 8, blk 19-2788 ...... 2 84

BLOCK 2790.

60510 Jean Laplace—Amended Map of Sunset Terrace, map filed of record in the office of the Recorder of Alameda Co, lot 7, blk 17-2790 ...... 2 84

60510 Jean Laplace—Amended Map of Sunset Terrace, map filed of record in the office of the Recorder of Alameda Co, lot 8, blk 17-2790 ...... 2 84

BLOCK 2791.

60514 County Line Land Co—Amended Map of Sunset Terrace, map filed of record in the office of the Recorder of Alameda Co, lot 51, blk 16-2791 and imps 5 18

[illegible]

60595 J H Spring—In Regents Park Map No 6, map filed of record in the office of the Recorder of Alameda Co, lot 9, blk 15-2813 ...... 7 52

BLOCK 2818.

60617 Oliver M Waits—In Regents Park Map No. 6, map filed in the office of the Recorder of Alameda Co, lot 36, blk 20-2818 ...... 2 84

60617 Oliver M Waits—In Regents Park Map No. 6, map filed in the office of the Recorder of Alameda Co, lot 37, blk 20-2818 ...... 2 84

BLOCK 2823.

60628 Regents Park Land Company —In Regents Park Map No. 6, map filed of record in the office of the Recorder of Alameda Co, lot 31, blk 25-2823 ...... 2 84

BLOCK 2825.

60634 Regents Park Land Company —In Regents Park Map No. 6, map filed of record in the office of the Recorder of Alameda Co, lot 22, blk 27-2825 ...... 1 59

60634 Regents Park Land Company —In Regents Park Map No. 6, map filed of record in the office of the Recorder of Alameda Co, lot 24, blk 27-2825 ...... 1 59

60636 Regents Park Land Company —In Regents Park Map No. 6 map filed of record in the office of the Recorder of Alameda Co, lot 37, blk 27-2825 ...... 2 84

60636 Regents Park Land Company —In Regents Park Map No 6, map filed of record in the office of the Recorder of Alameda Co, lot 38, blk 27-2825 ...... 2 84

BLOCK 2829.

60650 Regents Park Land Company —In Regents Park Map No 6, map filed of record in the office of the Recorder of Alameda Co, lot 24, blk 31-2829 ...... 1 59

BLOCK 2831.

60652 Regents Park Land Company —In Regents Park Map No 6, map filed of record in the office of the Recorder of Alameda Co, lot 20, blk 33-2831 ...... 2 84

60653 Regents Park Land Company —In Regents Park Map No 6, map filed of record in the office of the Recorder of Alameda Co, lot 21, blk 33-2831 ...... 2 84

BLOCK 2833.

60655 Regents Park Land Company —In Regents Park Map No 8, map filed of record in the office of the Recorder of Alameda Co, lot 12, blk 1-2833 ...... 2 84

BLOCK 2855.

60716 Catherine Macvicker—In Regents Park Map No 8, map filed of record in the office of the Recorder of Alameda Co, lot 23, blk 23-2855...... 2 84

BLOCK 2856.

60718 Regents Park Land Company —In Regents Park Map No 8, map filed of record in the office of the Recorder of Alameda Co, lot 34, blk 24-2856 ...... 1 59

60718 Regents Park Land Company —In Regents Park Map No 8, map filed of record in the office of the Recorder of Alameda Co, lot 35, blk 24-2856 ...... 1 59

BLOCK 2862.

60732 Regents Park Land Company —In Regents Park Map No 8, map filed of record in the office of the Recorder of Alameda Co, lot 1, blk 30-2862 1 59

60732 Regents Park Land Company —In Regents Park Map No 8, map filed of record in the office of the Recorder of Alameda Co, lot 2, blk 30-2862 1 59

BERKELEY

BLOCK 1410.

61263 Adolph Wegner—In Fairview Park, map filed of record in the office of the Recorder of Alameda Co, lot 10, blk 1-1410 and imps...... 27 04

BLOCK 1423.

61273 S P Woolsey—In Woolsey Tract, map filed of record in the office of the Recorder of Alameda Co, pce of ld beg at a pt on the s line of Woolsey st 281 60-100 ft w from Deakin st, th s 26 77-100 to s line of city of Berkeley, w 100 ft, th n 26 77-100, e 100 ft to beg, por of blk 1423 ...... 7 61

BLOCK 1433.

61308 Sarah Elizabeth Nutting—In Santa Fe Tract No 5, map filed of record in the office of the Recorder of Alameda Co, lot 19, blk 5-1433 and imps 34 28

BLOCK 1439.

61355 J J Morrison—In Herzog Tract, map filed of record in the office of the Recorder of Alameda Co, lot 11, blk 8-1439 ...... 5 84

BLOCK 1445.

61363 J W Brown—In Herzog Tract, map filed of record in the office of the Recorder of Alameda Co, lot 11, blk 9-1445 5 84

BLOCK 1448.

61372 Emmet Hogan—In Herzog Trace, map filed of record in the office of the Recorder of Alameda Co, por e of Berkeley city line of lot 1, blk 4-1448 ...... 4 06

BLOCK 1452.

61387 J B German—In Rock Island Tract, map filed of record in the office of the Recorder of Alameda Co, lot 27, blk 1452 7 61

BLOCK 1512.

61419 Philip M Walsh—In Villa Homestead, map filed of record in the office of the Recorder of Alameda Co, w 31 ft of lot 58, blk 1512...... 4 06

BLOCK 1516.

61447 Arthur W Olineus—In Teachers Tract, map filed of record in the office of the Recorder of Alameda Co, w ½ of lot 4, blk C-1516 and imps 3 82

61452 A A Michel—In Teachers Tract, Amended Map, map filed of record in the office of the Recorder of Alameda Co, lot 8, blk C-1516 ...... 4 06

61455 Mary Sullivan—In Teachers Tract, map filed of record in the office of the Recorder of Alameda Co, e 24 ft of lot 10, blk C-1516...... 4 06

61458 Joseph Wolfe—In Teachers Tract, map filed of record in in the office of the Recorder of Alameda Co, s ½ of lot 12, blk C-1516 ...... 4 06

BLOCK 1518.

61482 William Barklage et al—In Herzog Tract, map filed of record in the office of the Recorder of Alameda Co, lot 11, blk 5-1518 ...... 3 82

61483 William Barklage et al—In Herzog Tract, map filed of record in the office of the Recorder of Alameda Co, lot 12, blk 5-1518 ...... 3 82

61485 William Barklage et al—In Herzog Tract, map filed of record in the office of the Recorder of Alameda Co, lot 15, blk 5-1518 ...... 3 82

61485 William Barklage et al—In Herzog Tract, map filed of record in the office of the Recorder of Alameda Co, lot 16, blk 5-1518 ...... 3 82

61486 A J Reeder and wife—In Herzog Tract, map filed of record in the office of the Recorder of Alameda Co, lot 17, blk 5-1518 and imps...... 21 84

BLOCK 1519.

61492 W R Wood and wife—In Herzog Tract, map filed of record in the office of the Recorder of Alameda Co, pce of ld beg at a pt on the n line of Alcatraz ave 130 ft w from Lowell st, th w 40 ft by 140 ft n, por of blk 7-1519 and imps 37 00

BLOCK 1521.

61525 F M Cuyler—In Harmon Tract, map filed of record in the office of the Recorder of Alameda Co, s 45 ft of lots 10 and 11, blk A-1521 and imps 23 61

BLOCK 1523.

[illegible] Park, map filed of record in the office of the Recorder of Alameda Co, w 37 6-12 ft of lot 10, blk G-1523 and imps 14 72

BLOCK 1524.

61590 Susan T Pearsall—Paradise Park, map filed of record in the office of the Recorder of Alameda Co, lots 1, 2 and 3, blk F-1524 and imps.... 94 71

61590 Susan T Pearsall—Pers prop... [illegible]

BLOCK 1525.

61605 H [illegible]—In Santa Fe Tract No 5, map filed of record in the office of the Recorder of

Alameda Co, n ½ of lot 8, blk 8-1525 .... 10 45

BLOCK 1527.

61651 Ethel O Flood—In Santa Fe Tract No 5, map filed of record in the office of the Recorder of Alameda Co, lot 9, blk 1-1527 .... 12 95

BLOCK 1528.

61658 Wm C Kelly—In Partition Map of Land of Ann Dwyer, Deceased, map filed of record in the office of the Recorder of Alameda Co, pce of ld beg at a pt on the s l of Harmon st, 122 51-100 ft e fm Stanford ave, th e 70 ft by 240 39-100 ft s, por of blk 1528 and imps... 45 29

61661 Camelia Cornelinson—In Map of the Lorin Villa Tract, map filed of record in the office of the Recorder of Alameda Co, lot 3, blk 1528 and imps 17 09

61673 Martin Dwyer—In Partition Map of Land of Ann Dwyer, Deceased, map filed of record in the office of the Recorder of Alameda Co, lot 16, blk 1528.... 11 17

61675 Margaret E Dwyer—In Partition Map of Land of Ann Dwyer, Deceased, map filed of record in the office of the Recorder of Alameda Co, lot 15, blk 1528 and imps 13 77

61675 Margaret E Dwyer—In Partition Map of Land of Ann Dwyer, Deceased, map filed of record in the office of the Recorder of Alameda Co, lot 22, blk 1528 and imps 12 95

BLOCK 1529.

61693 Heirs of Catherine Dwyer—In Partition Map of Land of Ann Dwyer, Deceased, map filed of record in the office of the Recorder of Alameda Co, s 76 20-100 ft of lot 4, blk 1529.... 5 84

61695 Martin Dwyer—In Partition Map of Land of Ann Dwyer, Deceased, map filed of record in the office of the Recorder of Alameda Co, lot 8, blk 1529.... 36 05

61699 Mary Peterson—In Partition Map of Land of Ann Dwyer, Deceased, map filed of record in the office of the Recorder of Alameda Co, lot 12, blk 1529 and imps.... 12 94

61705 H J Irwin—In Map of Edgewood Park, map filed of record in the office of the Recorder of Alameda Co, lot 3, blk 1-1529.... 9 39

BLOCK 1530.

61715 Otto A Rudolph—In Amended Map of Central Park, map filed of record in the office of the Recorder of Alameda Co, pce of ld beg at a pt on the n l of Harmon st, 210 ft w fm Adeline st, th w 40 ft by 141 ft n, por of blk 2-1530 and imps 7 14

61731 Otto A Rudolph — In Regent St Homestead, map filed of record in the office of the Recorder of Alameda Co, lot 124, blk 1-1530 and imps 13 77

BLOCK 1531.

61739 Frank W Dixon—In Amended Map of Central Park map filed of record in the office of the Recorder of Alameda Co, pce of ld beg at a pt on the w l of Adeline st, 60 ft s fm Harmon st, th s 35 17-100 ft, w 82 25-100 ft, n 33 07-100 ft, e 96 83-100 ft to beg, por of blk 2-1531 and imps 29 53

BLOCK 1532.

61767 William H Mackinnon—Paradise Park, map filed of record in the office of the Recorder of Alameda Co, that por of blk "C" lying e of Adeline st and w of Grove st, por of blk C-1532 36 05

BLOCK 1534.

61772 Laura A Graves—In Regent St Homestead, map filed of record in the office of the Recorder of Alameda Co, w 40 ft of lot 57 and n 24 7-10 ft of w 40 ft of lot 58, blk 2-1534 and imps.... 13 95

BLOCK 1535.

61790 John G Leaf—In Harmon Tract, map filed of record in the office of the Recorder of Alameda Co, e 33 4-12 ft of lot 5, blk D-1535 .... 5 84

BLOCK 1538.

61856 Geo E Bates et al—In Dohr Tract Subs A and B, Lot 3, map filed of record in the office of the Recorder of Alameda Co, lot 2, blk A-1538 .... 2 28

61856 Geo E Bates et al—In Dohr Tract Subs A and B, lot 3, map filed of record in the office of the Recorder of Alameda Co, lot 3, blk A-1538 .... 2 28

61856 Geo E Bates et al—In Dohr Tract, Subs A and B, lot 3, map filed of record in the office of the Recorder of Alameda Co, lot 4, blk A-1538 .... 2 28

61857 Geo E Bates et al—In Dohr Tract, Subs A and B, Lot 3, map filed of record in the office of the Recorder of Alameda Co, lot 5, blk A-1538 .... 2 28

61857 Geo E Bates et al—In Dohr Tract, Subs A and B, Lot 3, map filed of record in the office of the Recorder of Alameda Co, lot 6, blk A-1538 .... 2 28

61857 Geo E Bates—In Dohr Tract, Subs A and B, Lot 3, map filed of record in the office of the Recorder of Alameda Co, lot 28, blk A-1538 1 83

61857 Geo E Bates—In Dohr Tract, Subs A and B, Lot 3, map filed of record in the office of the Recorder of Alameda Co, lot 29, blk A-1538.... 1 83

61864 Lilian Harbridge—In Dohr Tract, Subs A and B, lot 3, map filed of record in the office of the Recorder of Alameda Co, lot 17, blk A-1538 .... 1 83

61864 Lilian Harbridge—In Dohr Tract, Subs A and B, Lot 3, map filed of record in the office of the Recorder of Alameda Co, lot 18, blk A-1538 and imps.... 6 31

61864 Lilian Harbridge—In Dohr Tract, Subs A and B, Lot 3, map filed of record in the office of the Recorder of Alameda Co, lot 16, blk A-1538 .... 1 83

61865 Minerva J Todd Sweeney—In Herzog Tract, map filed of record in the office of the Recorder of Alameda Co, pce of ld beg at the ne cor of Boise and Harmon, th n 54 27-100 ft by e 80 99-100 ft, s 65 ft more or less, w 70 ft more or less to beg, por of blk A-1535.... 4 06

61867 Emma H Biltz—In Dohr Tract, Subs A and B, Lot 3, map filed of record in the office of the Recorder of Alameda Co, lot 21, blk A-1538 .... 1 83

61867 Emma H Biltz—In Dohr Tract, Subs A and B, Lot 3, map filed of record in the office of the Recorder of Alameda Co, lot 22, blk A-1538 and imps.... 2 99

61867 Emma H Biltz—In Dohr Tract, Subs A and B, Lot 3, map filed of record in the office of the Recorder of Alameda Co, lot 23, blk A-1538 .... 1 83

61870 Charles F Gross—In Dohr Tract, Subs A and B, Lot 3, map filed of record in the office of the Recorder of Alameda Co, lot 26, blk A-1538 .... 1 83

61870 Charles F Gross—In Dohr Tract, Subs A and B, Lot 3, map filed of record in the office of the Recorder of Alameda Co, lot 27, blk A-1538 .... 1 33

61871 P A Lord—In Dohr Tract, Subs A and B, Lot 3, map filed of record in the office of the Recorder of Alameda Co, lot 30, blk A-1538.... 1 38

61871 P A Lord—In Dohr Tract, Subs A and B, Lot 3, map filed of record in the office of the Recorder of Alameda Co, lot 31, blk A-1538 and imps 2 99

BLOCK 1539.

61898 Grace M Richardson—In Santa Fe Tract No 11, map filed of record in the office of the Recorder of Alameda Co, lot 23, blk 1539.... 5 84

BLOCK 1540.

61917 Frederick Slate—In Dohr Tract, Sub of Plot 5, map filed of record in the office of the Recorder of Alameda Co, lot 16, blk 5-1540 and imps 2 99

61917 Frederick Slate — In Dohr Tract, Sub of Plot 5, map filed of record in the office of the Recorder of Alameda Co, lot 15, blk 5-1540 and imps 2 16

BLOCK 1541.

61932 Ellen J Fagen—In Dohr Tract Sub of Plot 6, map filed of record in the office of the Recorder of Alameda Co, lot 50, blk 6-1541.... 2 28

61932 Ellen J Fagen—In Dohr Tract Sub of Plot 6, map filed of record in the office of the Recorder of Alameda Co, lot 51, blk 6-1541 and imps. 9 39

BLOCK 1542.

61959 California Building and Loan Association — In Harmon Tract, map filed of record in the office of the Recorder of Alameda Co, n 33 3-12 ft of s 68 3-12 ft of lots 1 and 2, blk G-1542 and imps 13 77

BLOCK 1543.

61966 Martin Mortensen—In Harmon Tract, map filed of record in the office of the Recorder of Alameda Co, lot 7, blk E-1543 and imps 12 11

BLOCK 1544.

61998 Eva C Erickson—In Harmon Tract, map filed of record in the office of the Recorder of Alameda Co, s 45 ft of n 90 ft of lots 20, 21 and 22, blk F-1544 .... 5 84

BLOCK 1545.

62038 Charles Wolf—In Harmon Tract, map filed of record in the office of the Recorder of Alameda Co, e 25 ft of lot 16 and w 12 6-12 ft of lot 17, blk H-1545 and imps 11 17

BLOCK 1546.

62044 Geo E Cornwall—In Regent St Homestead, map filed of record in the office of the Recorder of Alameda Co, s ½ of lot 78, blk 5-1546.... 20 06

BLOCK 1548.

62063 Aaron B Reinertsen — In Amended Map of Central Park, map filed of record in the office of the Recorder of Alameda Co, lot 4, blk 4-1548 and imps 18 28

BLOCK 1549.

62085 Clara C Simpson—In Regent St. Homestead, map filed of record in the office of the Recorder of Alameda Co, e 80 ft of lot 113 and e 80 ft of n 24 9-12 ft of lot 114, blk 4-1549 and imps 21 24

BLOCK 1550.

62093 William Webster—In Central Park, map filed of record in the office of the Recorder of Alameda Co, pce of ld beg at a pt on the s l of Prince st, 79 ft w fm Grove st, th w 35 ft by 100 5-10 ft s, por of lot 10, blk 5-1550 and imps 14 60

62104 William Webster—In Central Park, map filed of record in the office of the Recorder of Alameda Co, pce of ld beg at the sw cor of Prince and Grove sts, th s 83 6-12 by 79 ft deep w, portion of lots 1 and 10, blk 5-1550 and imps 20 41

BLOCK 1556.

62201 D Paroni—In Hawley Tract, map filed of record in the office of the Recorder of Alameda Co, lot 5, blk C-1556 .... 14 72

62201 D Paroni—In Hawley Tract, map filed of record in the office of the Recorder of Alameda Co, lot 6, blk C-1556 and imps 30 72

62201 D Paroni—Pers prop 2 40

BLOCK 1557.

62223 Isabella Deakin—In Plot 51, map filed of record in the office of the Recorder of Alameda Co, pce of ld beg at the nw cor of Woolsey st and Telegraph ave, th w 208 90-100 ft n 77 ft, th ne on a curve 223 05-100 ft to s line of Prince st at a pt 187 1-100 ft w from Telegraph ave, th e 187 1-100 ft to Telegraph ave, th sw 311 74-100 ft to pt of beg, por of blk 1557 and imps..240 23

BLOCK 1559.

62254 Eva A Frazer—In Map of Home View Tract, map filed of record in the office of the Recorder of Alameda Co, w 35 9-10 ft of lot 23, blk 1559 and imps 13 77

62271 H A Haraszthy—In Map of Home View Tract, map filed of record in the office of the Recorder of Alameda Co, lot 36, blk 1559 and imps.. 20 41

BLOCK 1560.

62282 Kate C Sutton—In Bateman Tract No 2, map filed of record in the office of the Recorder of Alameda Co, pce of ld beg at a point on the s line of Webster st, 40 ft e from Bateman st, th e 40 ft by 100 ft s, lots 1, 2 and 3, blk C-1560 and imps 39 62

62282 Kate C Sutton—Pers prop 4 29

BLOCK 1561.

62304 George B Crooks—In Bateman Tract Map No 2, map filed of record in the office of the Recorder of Alameda Co, lot 5, blk B-1561 and imps 48 16

62317 Edmond Maddox—In Bateman Tract Map No 2, map filed of record in the office of the Recorder of Alameda Co, s 20 ft of lot 20 and n 30 ft of lot 19, blk B-1561 and imps 22 07

BLOCK 1562.

62348 Frances M Green—In Bateman Tract Map No 2, map filed of record in the office of the Recorder of Alameda Co, n 30 ft of lot 9 and s 20 ft of lot 8, blk A-1562 and imps 48 50

62355 Thomas H Means—In Bateman Tract Map No 2, map filed of record in the office of the Recorder of Alameda Co, n 5 ft of lot 30 and lot 31, blk A-1562 and imps... 52 05

BLOCK 1563.

62386 Emma M Hedemark—In Vincente Peralta Reserve, map filed of record in the office of the Recorder of Alameda Co, pce of ld beg at a point on the e line of College ave 110 ft s from Webster st, th s 50 ft by 120 ft e, portion of blk 1563 .... 11 28

62405 Thomas M Grigg—In Plot 75, map filed of record in the office of the Recorder of Alameda Co, pce of ld beg at a point on the n line of Prince st 430 06-100 ft e from College av, th e 43 94-100 ft by 135 ft deep n, por of blk 1563 and imps .. 37 83

62451 Isabel Janssen—In Plot 75, map filed of record in the office of the Recorder of Alameda Co, pce of ld beg at a point on the n line of Prince st, 565 06-100 ft e from College ave, th e 45 ft by 134 88-100 ft deep s, portion of blk 1563 and imps 21 24

62456 Julia Milroy—Park Side, Claremont, map filed of record in the office of the Recorder of Alameda Co, e 10 ft of lot 31 and w 30 ft of lot 32, blk 1563 and imps 17 09

62502 Helen T Purdy—In Map of the Colby Tract, map filed of record in the office of the Recorder of Alameda Co, lot 48, blk 1563 and imps 31 19

62518 Douglas H Morse—In Map of the Colby Tract, map filed of record in the office of the Recorder of Alameda Co., lot 75, blk 1563 .... 12 95

BLOCK 1564.

62555 Hattie M Turton—In Claremont, map filed of record in the office of the Recorder of Alameda Co, lot 9, blk 2-1564 and imps 48 49

62555 Hattie M Turton—Pers prop. 2 40

62556 Jos J Mason Company—In Claremont, map filed of record in the office of the Recorder of Alameda Co, lot 11, blk 2-1564 and imps.... 25 39

62605 Laura Chamberlin—In Claremont, map filed of record in the office of the Recorder of Alameda Co, lot 13, blk 2-1564 and imps 39 60

62605 Laura Chamberlin—Pers prop 2 40

62612 Claremont Park Company—In Claremont, map filed of record in the office of the Recorder of Alameda Co, two pi[illegible] of land [illegible]x12 and 4x4 known as gateways adjoining lot 5 on s, n por of blk 1564 and imps 2 28

BLOCK 1565.

62623 Jay B Thomas and wife—In Elmwood Park Addition No 1, map filed of record in the office of the Recorder of Alameda Co, n 15 ft of lot 18 and s 25 ft of lot 27, blk 1566, imps and poll tax 1910 4 50

62655 A N Meads—In Map of Pine Terrace, map filed of record in the office of the Recorder of Alameda Co, lot 17, blk 1565 and imps 14 60

BLOCK 1566.

62683 John L Staub—In Elmwood Park, map filed of record in the office of the Recorder of Alameda Co, lot 1, blk E-1566 .... 8 80

62719 Laura J Skilling—In Elmwood Orchard Tract, map filed of record in the office of the Recorder of Alameda Co, n 27 5-10 ft of lot 4 and s 23 ft of lot 6, blk 1566 and imps 50 28

62719 Laura J Skilling—Pers prop 4 29

62730 Edith Freund—In Elmwood Orchard Tract, map filed of record in the office of the Recorder of Alameda Co, n 23 ft of lot 6 and s 22 ft of lot 8, blk 1566 and imps 18 73

BLOCK 1567

62733 Sarah D Rexner—In Map of Elmwood Park, map filed of record in the office of the Recorder of Alameda Co, lot 3 and e 5 ft of lot 2, blk A-1567 and imps 41 15

62740 May C Haywood—In Map of Elmwood Park, map filed of record in the office of the Recorder of Alameda Co, lot 11, blk A-1567 and imps.... 66 26

62746 May C Haywood—Pers prop.. 2 40

62748 D H Wyckoff—In Map of Elmwood Park, map filed of record in the office of the Recorder of Alameda Co, lot 14, blk A-1567 and imps.. 23 73

62749 Alice M Waugh—In Map of Elmwood Park, map filed of record in the office of the Recorder of Alameda Co, lot 15, blk A-1567 and imps.... 73 88

62749 Alice M Waugh—Pers prop . 6 19

62770 Jennie L [illegible]—In Map of Elmwood Park, map filed of record in the office of the Recorder of Alameda Co, lot 1, blk C-1567 .... 12 77

BLOCK 1569.

62825 Helen L Nelson—In the Berry-Bangs Tract No 3, map filed of record in the office of the Recorder of Alameda Co, lot 4, blk L-1569 and imps 46 72

62828 William Parsons—In the Berry-Bangs Tract No 3, map filed of record in the office of the Recorder of Alameda Co, lot 7, blk L-1569 .... 11 28

BLOCK 1572.

62900 Florence A Durden—In Claremont, map filed of record in the office of the Recorder of Alameda Co, n 50 ft of e 80 ft of lot 1, blk D-1572 and imps 29 53

BLOCK 1573.

62921 Geo E Sturgis—In Claremont, map filed of record in the office of the Recorder of Alameda Co, lot 23, blk E-1573 and imps 44 94

62921 Geo E Sturgis—Pers prop.. 4 29

62930 J R and E M Fitch—In Claremont, map filed of record in the office of the Recorder of Alameda Co, lot 31, blk E-1573 and imps and poll tax 1910 .... 4 50

62932 W B Morris—In Claremont, map filed of record in the office of the Recorder of Alameda Co, lot 30, blk E-1573 .... 23 61

62947 Ida F Ferrin—In Map of the Dutard Property, map filed of record in the office of the Recorder of Alameda Co, lot 1, blk A-1573 .... 13 77

62956 Frank L Lathrop—In Map of the Dutard Property, map filed of record in the office of the Recorder of Alameda Co, lot 3, blk A-1573 and imps 21 24

62967 William Gottschalk—In Map of the Dutard Property, map filed of record in the office of the Recorder of Alameda Co, lot 6, blk B-1573 .... 21 24

62970 Jos A Graham—In Map of the Dutard Property, map filed of record in the office of the Recorder of Alameda Co, w 16 ft of s 83 ft of lot 4 and e 26 ft of s 83 ft of lot 3, blk B-1573 and imps ... 18 75

62974 C L Connage—In Map of the Dutard Property, map filed of record in the office of the Recorder of Alameda Co, n 26 ft of lot 7, n 26 ft lot 8 and s 8 ft of e 75 ft of lot 9, blk C-1573 and imps 36 05

BLOCK 1574.

62980 Mrs R A Leale—In Map of Home View Tract, map filed of record in the office of the Recorder of Alameda Co, e 42 8-12 ft of lot 5, blk 1574 9 39

62988 W G Needham—In Map of Home View Tract, map filed of record in the office of the Recorder of Alameda Co, lot 18, blk 1574 and imps 19 58

63011 Henry C Shock—In Map of Smilie Tract, map filed of record in the office of the Recorder of Alameda Co, lot 15, blk 1574 and imps 23 61

63011 Henry C Shock—Pers prop.. 2 40

63013 Ellen G Fletcher—In Map of Smilie Tract, map filed of record in the office of the Recorder of Alameda Co, lot 27, blk 1574 and imps.. 50 27

63013 Ellen G Fletcher—Pers prop.. 2 40

BLOCK 1575.

63034 Mrs Mary W Tipton—In Dowling Tract, map filed of record in the office of the Recorder of Alameda Co, lot 21, blk 2-1575 and imps.. 14 60

BLOCK 1576.

63052 Ralph C Pidgeon—In Halcyon Court Tract, map filed of record in the office of the Recorder of Alameda Co, lot 2 blk 1576 and imps .. 30 72

63062 Ralph C Pidgeon—Pers prop.. 2 40

63063 James J Wilson—In Plot 51 map filed of record in the office of the Recorder of Alameda Co, pce of ld beg at a pt on the s line of Webster st 234.94 ft e from Deakin st, th e 40 ft by 1[illegible] 53 ft deep, s por of blk 1576 and imps 36 05

63085 George D Prentice—In Woolsey Tract Resub of Lots 1 to 6 map filed of record in the office of the Recorder of Alameda Co, e 40 ft of lot 5, blk F-1577, and imps.... 28 94

63085 George D Prentice—Pers prop. 2 40

63091 Mary Prentice—In Woolsey Tract map filed of record in the office of the Recorder of Alameda Co, w 40 ft of lot 8, blk F-1577, and imps.... 36 05

BLOCK 1580.

63147 Thos Creagmile—In Suburban Tract, map filed of record in the office of the Recorder of Alameda Co, e 67½ ft of w 90 ft of lots 17 and 18, blk C-1580, and imps 24 50

BLOCK 1581.

63159 John T Clark—In Suburban Tract, map filed of record in the office of the Recorder of Alameda Co, w 40 ft of e 85 ft lot 10 and n 10 ft of e 40 ft of w 85 ft of lot 11, blk B-1581, and imps 25 38

BLOCK 1582.

63186 R A Barker—In Suburban Tract, map filed of record in the office of the Recorder of Alameda Co, lot 11, blk A-1582, and imps 17 09

BLOCK 1583.

63194 Addie Birmingham—In Woolsey Tract, map filed of record in the office of the Recorder of Alameda Co, s [illegible] of lots [illegible] and imps 17 09

63211 Dana Thomas—In Woolsey Tract, map filed of record in the office of the Recorder of Alameda Co, s 37 88 ft of lots 1 and 2, blk H-1583 and imps 18 28

BLOCK 1584.

63240 Henry Kuler—In Woolsey Tract, map filed of record in the office of the Recorder of Alameda Co, [illegible] of lot [illegible] 15 47

63241 Annie E Cleary—In Woolsey Tract, map filed of record in the office of the Recorder of Alameda Co, s 10 ft of lot 9, and n 30 ft of lot 10, blk A-1584, and imps 7 14

63248 Elizabeth R Briggs—In Woolsey Tract, map filed of record in the office of the Recorder of Alameda Co, w 60 ft of e 110 ft of lots 16 and 17, blk A-1584, and imps.... 17 92

BLOCK 1585.

63260 Thomas R Murphy—In Amended Map of the Newbury Tract, map filed of record in the office of the Recorder of Alameda Co, n 15 ft of lot 24 and s 17 6-12 ft of lot 1, blk E-1585, and imps 13 43

BLOCK 1592.

63407 L C Muller—In Amended Map of the Newbury Tract, map filed of record in the office of the Recorder of Alameda Co, pce of ld beg at a point on the e line of Stanford ave, 40 ft n from Emerson st, th n 36 ft e 84½ ft s 32 ft to ld of William Clapham, th w 80 ft to beg, por of lots 14 and 15, blk L-1592, and imps 23 73

63411 General Building Company (a corporation)—In Amended Map of the Newbury Tract, map filed of record in the office of the Recorder of Alameda Co, lot 16, blk L-1592, and imps 9 63

63411 General Building Company (a corporation)—In Amended Map of the Newbury Tract, map filed of record in the office of the Recorder of Alameda Co, e 41 225-1000 ft of lots 14 and 15, blk L-1592, and imps 9 62

63411 General Building Company (a corporation) — In Amended Map of the Newbury Tract, map filed of record in the office of the Recorder of Alameda Co, n 41 ft of w 64 1-10 ft of lot 14, blk L-1592, and imps 12 94

BLOCK 1596.

63471 Helen A Crow—In Amended Map of the Newbury Tract, map filed of record in the office of the Recorder of Alameda Co, lot 8, blk P-1596, and imps 18 75

BLOCK 1597.

63505 Horatio N Fossett—In Central Park (amended map), map filed of record in the office of the Recorder of Alameda Co, lot 30, blk 6-1597, and imps 19 58

BLOCK 1598.

63526 John T Bright—In Central Park (amended map), map filed of record in the office of the Recorder of Alameda Co, lot 1, blk 12-1598, imps and poll tax 1910 .... 4 50

BLOCK 1599.

63542 G P Milnes—In Central Park (amended map), map filed of record in the office of the Recorder of Alameda Co, lot 9, blk 11-1599, and imps... 37 83

63544 Lillie M Lane—In Central Park (amended map), map filed of record in the office of the Recorder of Alameda Co, lot 11, blk 11-1599, and imps... 17 92

63552 Henry L Sweeney—In Central Park (amended map), map filed of record in the office of the Recorder of Alameda Co, lot 8 and n ½ of lot 10, blk 11-1599 and imps 12 94

63558 John J Martin—In Central Park (amended map), map filed of record in the office of the Recorder of Alameda Co, lot 22, blk 11-1599, imps and poll tax 1910 .... 4 50

63564 Katherine Snyder—In Central Park (amended map), map filed of record in the office of the Recorder of Alameda Co, lot 19, blk 11-1599, and imps 17 92

BLOCK 1600.

63585 C R Gardelins—In Central Park Sub of Blk 10, map filed of record in the office of the Recorder of Alameda Co, n 41 12-100 ft of lot 7, blk 10-1600, and imps 52 05

63585 C R Gardelins—Pers prop.... 2 40

BLOCK 1601.

63607 Josephine Haines—In Map of Central Park, Sub of Block 7, map filed of record in the office of the Recorder of Alameda Co, lot 27, blk 7-1601, and imps 32 50

63607 Josephine Haines—Pers prop.. 4 29

63619 E M Hedemark—In Map of Central Park Sub of Block 7, map filed of record in the office of the Recorder of Alameda Co, lot 10, blk 7-1601, and imps 13 77

63624 Katherine C Dutton—In Map of Central Park Sub of Block 7, map filed of record in the office of the Recorder of Alameda Co, n 78 74-100 ft of lot 18, blk 7-1601, and imps 27 16

63625 Harry Edwards—In Map of Central Park Sub of Block 7, map filed of record in the office of the Recorder of Alameda Co, s 30 ft of lot 24 and n 10 ft of lot 25, blk 7-1601, and imps 13 77

BLOCK 1602.

63654 Charles T Cox—In Regent St Homestead, map filed of record in the office of the Recorder of Alameda Co, pce of ld beg at a point on the e line of Ellis st, 191 6-12 ft n from Prince st, th n 35 ft by 120 ft deep, e por of lot 110, blk 7-1602 and imps 11 28

BLOCK 1603.

63658 Cora C Hansen—In Central Park (amended map), map filed of record in the office of the Recorder of Alameda Co, pce of ld beg at a pt on the w line of Harper st 320 ft n from Ashby ave, th n 40 ft by 122 4-12 ft deep w, por of blk 9-1603.... 9 39

BLOCK 1604.

63694 Nellie A De Leon—In Regent Street Homestead, map filed of record in the office of the Recorder of Alameda Co, s 50 ft of lot 95, blk 11-1604 and imps 23 61

63698 Arthur Crane — In Regent Street Homestead, map filed of record in the office of the Recorder of Alameda Co, s ½ of lot 38, blk 11-1604 and imps 32 50

63702 David Holden — In Regent Street Homestead, map filed of record in the office of the Recorder of Alameda Co, n ½ of lot 39, blk 11-1604 and imps 20 06

63704 Warren A Graves and Ralph E Young—In Regent Street Homestead, map filed of record in the office of the Recorder of Alameda Co, pce of ld beg at a pt on the e line of King st 46 ft s from Russell st, th s 46 ft by 90 ft deep e, por of lots 33, 34, blk 11-1604 and imps.... 12 11

BLOCK 1605.

63720 George H Boykin—In Regent Street Homestead, map filed of record in the office of the Recorder of Alameda Co, s ½ of lot 84, blk 8-1605 and imps 18 28

BLOCK 1609.

63819 Frank Ramsey—In Map of Blocks M, N, O and P, Harmon Tract, map filed of record in the office of the Recorder of Alameda Co, lot 31, blk P-1609 and imps.... 4 65

BLOCK 1613.

63864 Olive Coulson—In Harmon Tract Sub Blocks I, F and L, map filed of record in the office of the Recorder of Alameda Co, lot 3, blk J-1613 and imps 20 06

BLOCK 1617.

63913 F R Fageol Plot 55, map filed of record in the office of the Recorder of Alameda Co, pce of ld beg at a pt on on the n line of Ashby ave 303 6-12 ft w from e l of Lowell st, th w 38 by 147 84-100 ft deep n, por of blk 1617 .... 7 61

BLOCK 1619.

63927 Edward W Nelson—In Salinger Tract, map filed of record in the office of the Recorder of Alameda Co, lot 1, blk E-1619 and imps.... 20 05

63927 Edward W Nelson—In Salinger Tract, map filed of record in the office of the Recorder of Alameda Co, lot 3, blk I-1619 .... 4 06

BLOCK 1622.

63947 Mrs Jacob Wobber—In Salinger Tract, map filed of record in the office of the Recorder of Alameda Co, s 10 89-100 ft of lot 5 and s 3 10½-12 ft of lot 6, blk A-1622 .... 2 28

BLOCK 1623.

63953 C D Bates—In Mountain View Tract, map filed of record in the office of the Recorder of Alameda Co, lots 9 and 10, blk 1623 .... 7 61

BLOCK 1624.

63977 Mary L Harris—In Teachers Tract, map filed of record in the office of the Recorder of Alameda Co, w 14 50-100 ft of s 95 ft of lot 25 and e 20 30-100 ft of s 95 ft of lot 26, blk A-1624 and imps.... 5 48

63979 Anna R Harris—In Teachers Tract, map filed of record in the office of the Recorder of Alameda Co, pce of ld beg at a pt on the e line of Mabel st 55 05-100 ft n from Carrison st, th n 25 ft, e 163 84-100 ft, s 120 ft, w 35 80-100 ft, n 95 ft, w 68 39-100 ft more or less to beg, por of lots 25 and 26, blk A-1624 .... 3 82

63981 Mary A Gilpin—In Teachers Tract, map filed of record in the office of the Recorder of Alameda Co, lot 30, blk A-1624 .... 5 84

63981 Mary A Gilpin—In Teachers Tract, map filed of record in the office of the Recorder of Alameda Co, lot 31, blk A-1624 .... 7 61

BLOCK 1625.

64016 Hannah I Schuyler—In Teachers Tract, map filed of record in the office of the Recorder of Alameda Co, lot 21, blk B-1625 .... 3 82

BLOCK 1626.

64024 Edward Hayes—In Carrison Tract, map filed of record in the office of the Recorder of Alameda Co, w 38 10-12 ft of lot 9, blk D-1626.... 14 72

64046 Richard C Potts—In Carrison Tract—Sub of Por of Blks E and D, map filed of record in the office of the Recorder of Alameda Co, lot 23 and e 20 ft of lot 22, blk D-1626 and imps 30 72

64046 Richard C Potts—In Carrison Tract—Sub of Por of Blks E and D, map filed of record in the office of the Recorder of Alameda Co, lot 24, blk D-1626 .... 4 06

BLOCK 1627.

64078 J S and Sevelina Bradhoff—In Hedemark and Bradhoff's Sub of Lots 1 to 6 and 25 to 29, Block C, and Lots 14, 15 and 17 to 20, Block D, Carrison Tract, map filed of record in the office of the Recorder of Alameda Co, lot 16, blk C-1627 .... 16 50

BLOCKS 1634 TO 1640.

64193 J F Andres—In Villa Homestead, map filed of record in the office of the Recorder of Alameda Co, lot 86, blks 1634 to 1640 .... 7 14

64212 Thomas J Cavanagh—In Potter Tract, map filed of record in the office of the Recorder of Alameda Co, lot 25, blks 1634 to 1640.... 9 89

BLOCK 1641.

64237 Security Investment Company—In Potter Tract, map filed of record in the office of the Recorder of Alameda Co, lot 144, blk 1641 .... 4 06

BLOCK 1642.

64241 Security Investment Company—In Potter Tract, map filed of record in the office of the Recorder of Alameda Co, lot 247, blk 1642 .... 4 06

64242 Security Investment Company—In Potter Tract, map filed of record in the office of the Recorder of Alameda Co, lot 276, blk 1642 .... 2 28

BLOCK 1643.

64256 Rosa Brunzel — In Potter Tract, map filed of record in the office of the Recorder of Alameda Co, lot 317, blk 1643 .... 2 28

64259 Jasper Ward — In Potter Tract, map filed of record in the office of the Recorder of Alameda Co, lot 325, blk 1643 1 83

64259 Jasper Ward — In Potter Tract, map filed of record in the office of the Recorder of Alameda Co, lot 326, blk 1643 and imps 2 16

64259 Jasper Ward — In Potter Tract, map filed of record in the office of the Recorder of Alameda Co, lot 323, blk 1643 1 83

64259 Jasper Ward — In Potter Tract, map filed of record in the office of the Recorder of Alameda Co, lot 324, blk 1643 1 83

BLOCK 1645.

64268 Jacob Weil—In Potter Tract, map filed of record in the office of the Recorder of Alameda Co, lot 75, blk 1645 4 06

BLOCK 1657.

64307 University Building Company—In Grayson Tract, map filed of record in the office of the Recorder of Alameda Co, lot 1, blk 174-1657 and imps 3 82

64307 University Building Company—In Grayson Tract, map filed of record in the office of the Recorder of Alameda Co, lot 2, blk 174-1657 and imps 2 99

BLOCK 1659.

64350 Albert Romani—In Resub of Lots 22 to 25, Snyder Tract, map filed of record in the office of the Recorder of Alameda Co, lot 15, blk 1659 .... 4 06

64358 E M Farnham—In Resub of Lots 22 to 25, Snyder Tract, map filed of record in the office of the Recorder of Alameda Co, e 44½ ft of s 80 ft of lot 18, blk 1659.... 5 84

BLOCK 1660.

64371 George W Austin—In Map of Snyder Tract, map filed of record in the office of the Recorder of Alameda Co, pce of ld beg at a pt on the w l of 10th st, 217 50-100 ft n fm Snyder ave, th n 24 9-12 ft by 110 ft deep w, por of blk 1660.... 2 28

64384 Elizabeth Ericsson et al—In Map of Snyder Tract, map filed of record in the office of the Recorder of Alameda Co, pce of ld beg at a pt on the w l of 10th st, 168 ft n fm Snyder ave, th n 49 6-12 ft by 110 ft deep w, por of lot 19, blk 1660 and imps 12 95

BLOCK 1661.

64398 Daisey B Taylor—In Grayson Tract, map filed of record in the office of the Recorder of Alameda Co, lot 8, blk 178-1661.... 2 16

64398 Daisey B Taylor—In Grayson Tract, map filed of record in the office of the Recorder of Alameda Co, lot 9, blk 178-1661 and imps.. 5 48

64398 Daisey B Taylor—In Grayson Tract, map filed of record in the office of the Recorder of Alameda Co, lot 12, blk 178-1661.... 1 83

64400 Clotilde H Hutchings—In Grayson Tract, map filed of record in the office of the Recorder of Alameda Co, lot 11, blk 178-1661.... 4 06

64407 C L Taylor—In Map of Snyder Tract, map filed of record in the office of the Recorder of Alameda Co, pce of ld beg at a pt on the e l of 10th st, 267 ft n fm Snyder ave, th n 49 6-12 ft by about 135 ft deep e, lot 20, blk 1661 .... 7 14

BLOCK 1664.

64450 West Berkeley Land Company—In Map of San Pablo Park, map filed of record in the office of the Recorder of Alameda Co, lot 11, blk 15-1664 .... 2 99

64517 [illegible]—In Smith's Sub of Mathews Tract, map filed of record in the office of the Recorder of Alameda Co, lot 1, blk 20-1671 .... 3 82

BLOCK 1672.

64526 Mary C Helms—In Smith's Subdivision of Mathews Tract, map filed of record in the office of the Recorder of Alameda Co, lot 11, blk 20-1672 and imps.... 10 45

BLOCK 1673.

64573 Jane P [illegible]—In State University Hd No 3, map filed of record in the office of the Recorder of Alameda Co, e 10 ft of lot 2, blk 6-1674 and imps.... 9 62

BLOCK 1675.

64587 Clyde H Dutton—In State University Hd No 3 map filed of record in the office of the Recorder of Alameda Co, s 32 ft of lot 5, blk 5-1675 and imps.... 5 48

64592 James Hall—In State University Hd No 3, map filed of record in the office of the Recorder of Alameda Co, w 80 ft of s 15 ft of n 70 ft of lot 6, blk 5-1675 and imps 5 48

BLOCK 1676.

64606 Thomas Barr—In State University Hd No 3, map filed of record in the office of the Recorder of Alameda Co, w 20 ft of lot 3 and e 15 ft of lot 4, blk 6-1676 and imps 5 48

BLOCK 1677.

64632 John F Fox—In Map of Grove Street Line Tract, map filed of record in the office of the Recorder of Alameda Co, s 20 ft of w 80 ft of lots 49, 50 and 51, blk 3-1677 and imps 17 09

BLOCK 1679.

64657 Children's Home Finding Society of California—In Shattuck Tract, Map No 5, map filed of record in the office of the Recorder of Alameda Co, lot 3, blk 21-1679 and imps.... 8 80

64657 Children's Home Finding Society of California—In Shattuck Tract, Map No 5, map filed of record in the office of the Recorder of Alameda Co, lot 4, blk 21-1679 .... 5 48

64687 Children's Home Finding Society of California—In Shattuck Tract No 5, map filed of record in the office of the Recorder of Alameda Co, lot 30, blk 21-1679 and imps.... 12 11

BLOCK 1680.

64708 C L B Washburn—In Shattuck Tract, Map No 5, map filed of record in the office of the Recorder of Alameda Co, lot 19, blk 20-1680 and imps 6 31

BLOCK 1687.

64779 James Hamilton—In Southern Portion of Blake Tract, map filed of record in the office of the Recorder of Alameda Co, lot 16, blk G-1687 and imps.. 46 73

BLOCK 1693.

64884 Frank Bain—Berry Bangs Tract No 3, map filed of record in the office of the Recorder of Alameda Co, lot 14, blk H-1693, imps and poll tax, 1910 .... 4 50

64885 Baptistin A Mendenhall—Berry Bangs Tract No 3, map filed of record in the office of the Recorder of Alameda Co, lot 15, blk H-1693 and imps 26 22

BLOCK 1695.

64931 Charles J Varbe and Marie Taylor—Berry Bangs Tract No 3, map filed of record in the office of the Recorder of Alameda Co, lot 20, blk J-1695.... 12 94

BLOCK 1697.

64919 Margaret E Everett—In University Villa Tract, map filed of record in the office of the Recorder of Alameda Co, n 6 ft of lot 25 and s 34 ft of lot 26, blk B-1697 and imps 39 61

64949 Margaret E Everett — Pers prop 4 29

64950 Margaret E Everett—In University Villa Tract, map filed of record in the office of the Recorder of Alameda Co, w 80 ft of lot 27 and w 80 ft of n 16 ft of lot 26, blk B-1697 and imps....142 70

64952 Mary A Donnell—In University Villa Tract, map filed of record in the office of the Recorder of Alameda Co, lot 29, blk B-1697 and imps 36 05

BLOCK 1698.

64971 E M Bridenbecker—In University Villa Tract, map filed of record in the office of the Recorder of Alameda Co, n 8 ft of lot 41, s 20 ft of lot 42, w 30 ft of lot 48, w 30 ft of s 40 ft of lot 47 and n 3 ft of w 30 ft of lot 49, blk C-1698 and imps 36 05

64971 E M Bridenbecker—Pers prop 2 40

BLOCK 1699.

64981 James F Moyers—In Prospect Tract, map filed of record in the office of the Recorder of Alameda Co, w 45 ft of lot 11, blk A-1699 and imps 19 58

64994 B C Goldsmith—In Berkeley Homestead, map filed of record in the office of the Recorder of Alameda Co, e 80 ft of lot 9, blk E-1699 and imps 27 16

BLOCK 1701.

65018 J T Burke—In Plot 77, map filed of record in the office of the Recorder of Alameda Co, pce of ld beg at a pt on the n l of Russell st, 110 ft w fm Oakland Terrace, th w 276 ft by 150 ft n, por of blk 1701 and imps 83 45

BLOCK 1702.

65038 Henry M Tice—In Claremont Court, map filed of record in the office of the Recorder of Alameda Co, lot 19, blk A-1702 and imps... 83 68

65039 Claremont Court Company—In Claremont Court, map filed of record in the office of the Recorder of Alameda Co, lot 3, blk B-1702.. .... 12 94

65043 B K Baird—In Claremont Court, map filed of record in the office of the Recorder of Alameda Co, lot 18, blk B-1702 and imps... 27 04

65085 David Woerner — In Claremont Court, map filed of record in the office of the Recorder of Alameda Co, lot 1, blk G-1702 .... 27 16

BLOCK 1705.

65123 Frederic W Harnden—In Berkeley Homestead, map filed of record in the office of the Recorder of Alameda Co, e 40 ft of lot 15, blk D-1705 and imps 22 90

BLOCK 1708.

65165 Margaret E Everett—In Berkeley Homestead, map filed of record in the office of the Recorder of Alameda Co, w 20 ft of lot 15 and e 21½ ft of lot 16, blk A-1708 and imps 53 83

BLOCK 1709.

65188 Harriet Laurey — In The Berry-Bangs Tract No. 3, map filed of record in the office of the Recorder of Alameda Co, lot 20, blk A-1709 and imps 57 38

65188 Harriet Laurey—Pers prop .. 0 98

65193 Thomas Q Swortfigner—In The Berry-Bangs Tract No. 3, map filed of record in the office of the Recorder of Alameda Co, w 105 ft of lot 23, blk A-1709 and imps 27 87

BLOCK 1713.

65267 Julia C Lyon—In Leonard Tract, map filed of record in the office of the Recorder of Alameda Co, lot 10, blk R-1713 .... 23 61

BLOCK 1715.

65295 S M Taber—In Leonard Tract, map filed of record in the office of the Recorder of Alameda Co, e 35 ft of lot 5, blk E-1715 and imps ... 25 38

65295 S M Taber—Pers prop 2 40

65305 C P Smith—In Leonard Tract, map filed of record in the office of the Recorder of Alameda Co, e 45 ft of lots 17, 18 and 19, blk E-1715 and imps 26 22

65307 Mrs E E Goodale Stouder—In Leonard Tract, map filed of record in the office of the Recorder of Alameda Co, [illegible] of lot 20, blk E-1715 and imps 18 75

BLOCK 1718.

65361 Emma H Fiske—In Southern Portion of Blake Tract, map filed of record in the office of the Recorder of Alameda Co, lot 11, blk B-1718 .... 18 28

65363 W A Walker—In Southern Portion of Blake Tract, map filed of record in the office of the Recorder of Alameda Co, n 30 ft of lot 4, blk B-1718 .... 6 31

65363 R H Borland—In Southern Portion of Blake Tract, map filed of record in the office of the Recorder of Alameda Co, e 33 ft of lot 8, blk B-1718 and imps 43 10

65364 Arthur G Parker—In Southern Portion of Blake Tract, map filed of record in the office of the Recorder of Alameda Co, e 37 ft of lot 7 and w 17 ft of lot 8, blk B-1718 and imps 23 61

65366 John J Holzmann—In Southern Portion of Blake Tract, map filed of record in the office of the Recorder of Alameda Co, [illegible] blk B-1718 and imps 37 83

65369 C[illegible] Macdonald—In Southern Portion of Blake Tract, map filed of record in the office of the Recorder of Alameda Co, s 30 ft of lot 3, blk B-1718 and imps 38 05

BLOCK 1719.

65382 Kathryn Arnott—In Southern Portion of Blake Tract, map filed of record in the office of the Recorder of Alameda Co, w 8 ft of lot 9, blk A-1719; and Walkers and Bradhoff resub of por of Blake Tract, South'n Annex, map filed of record in the office of the Recorder of Alameda Co, e 2[illegible] ft of lot 12, blk 1719 .... 11 17

65388 George R Wagner—In Southern Portion of Blake Tract, map filed of record in the office of the Recorder of Alameda Co, pce of ld beg at a point on the s line of Derby st, [illegible] ft w from Fulton st, th w [illegible] ft by 131 6-12 ft s, por blk A-1719 and imps 23 61

65391 Samuel F Graham—Walkers and Bradhoffs resub of por of Blake Tract, Southern Annex, map filed of record in the office of the Recorder of Alameda Co, s 30 ft of s 80 ft of lot 6, blk 1719 and imps 32 49

65391 Samuel F Graham—Pers prop 3 40

65392 William A Walker—Walkers and Bradhoffs resub of por. of Blake Tract Southern Annex, map filed of record in the office of the Recorder of Alameda Co, lot 1, blk 1719 .... 7 14

65392 William A Walker—Walkers and Bradhoffs resub of por. of Blake Tract Southern Annex, map filed of record in the office of the Recorder of Alameda Co, lot 2, blk 1719 .... 7 13

65392 William A Walker—Walkers and Bradhoffs resub of por. of Blake Tract Southern Annex, map filed of record in the office of the Recorder of Alameda Co, lot 3, blk 1719 .... 6 31

65392 William A Walker—Walkers and Bradhoffs resub of por. of Blake Tract Southern Annex, map filed of record in the office of the Recorder of Alameda Co, lot 4, blk 1719 .... 8 82

65392 William A Walker—Walkers and Bradhoffs resub of por. of Blake Tract Southern Annex, map filed of record in the office of the Recorder of Alameda Co, lot 5, blk 1719 .... 7 97

65392 William A Walker—Walkers and Bradhoffs resub of por. of Blake Tract Southern Annex, map filed of record in the office of the Recorder of Alameda Co, lot 7, blk 1719 .... 3 31

65392 William A Walker—Walkers and Bradhoffs resub of por. of Blake Tract Southern Annex, map filed of record in the office of the Recorder of Alameda Co, lot 8, blk 1719 .... 5 48

65392 William A Walker—Walkers and Bradhoffs resub of por. of Blake Tract Southern Annex, map filed of record in the office of the Recorder of Alameda Co, lot 9, blk 1719 .... 6 31

65392 William A Walker—Walkers and Bradhoffs resub of por. of Blake Tract Southern Annex, map filed of record in the office of the Recorder of Alameda Co, lot 10, blk 1719 .... 6 31

65392 William A Walker—Walkers and Bradhoffs resub of por. of Blake Tract Southern Annex, map filed of record in the office of the Recorder of Alameda Co, w 20 ft of lot 11, blk 1719 .... [illegible]

65392 William A Walker—Walkers and Bradhoffs resub of por of Blake Tract Southern Annex, map filed of record in the office of the Recorder of Alameda Co, e 30 ft of lot 6 and n 10 ft of w 30 ft of lot 6, blk 1719 .... [illegible]

BLOCK 1725.

65432 Basil K Donlagh—In Shattuck Tract No 5, map filed of record in the office of the Recorder of Alameda Co, w 2½ ft of n 90 ft of lot 18 and n 90 ft of lot 17, blk 17-1725 and imps .... [illegible]

65435 H R Braden—In Shattuck Tract No 5, map filed of record in the office of the Recorder of Alameda Co, lot 23, blk 17-1725 imps and poll tax 1910 .... [illegible]

65435 H R Braden—Pers prop.... [illegible]

BLOCK 1726.

65455 B J Goldman—In Map of Grove Street Line Tract, map filed of record in the office of the Recorder of Alameda Co, lot 42, blk 2-1726 .... [illegible]

65455 B J Goldman—In Map of Grove Street Line Tract, map filed of record in the office of the Recorder of Alameda Co, lot 43, blk 2-1726 and imps 27 16

65455 B J Goldman—Pers prop.... [illegible]

BLOCK 1727.

65468 Emily L Higgins—In Map of Grove Street Line Tract, map filed of record in the office of the Recorder of Alameda Co, lot 10, blk 1-1727 and imps .... [illegible]

BLOCK 1729.

65514 Elizabeth B Long—In State University Hd Association No 3, map filed of record in the office of the Recorder of Alameda Co, lot 10, blk 4-1729 and imps .... 17 [illegible]

BLOCK 1731.

65538 Alto Rossi—In Smith's Subdivision of Mathews Tract Resub, map filed of record in the office of the Recorder of Alameda Co, pce of ld beg at a pt on the s line of Derby st 38 71-100 ft e from California st, th e 33 ft by 120 ft, s portion of lots 4 and 5, blk D-1731 and imps .... 12 [illegible]

65545 J S Wright—In Smiths' Subdivision of Mathews Tract Resub, map filed of record in the office of the Recorder of Alameda Co, pce of ld beg at a pt on the s line of Derby st [illegible] from California st, th e 40 ft by 120 ft, s portion of lot 5, 6 and 7, blk D-1731 and imps .... [illegible]

65560 Constant Bonnard—In State University Hd No 3, map filed of record in the office of the Recorder of Alameda Co, n 135 ft of lot 7, blk 2-1731 and imps .... [illegible]

BLOCK 1733.

65620 C H McLernan—In Smith's Subdivision of Mathews Tract, map filed of record in the office of the Recorder of Alameda Co, lot 14, blk 25-1733 and imps .... [illegible]

BLOCK 1738.

65680 John L Stewart—In Map of [illegible] Recorder of Alameda Co, lot 24, blk 1-1738 .... [illegible]

BLOCK 1740.

65708 Farquhar McKay—In Mathews Tract, map filed of record in the office of the Recorder of Alameda Co, lot 18, blk [illegible] .... [illegible]

65717 [illegible]—In Map of San Pablo Park, map filed of record in the office of the Recorder of Alameda Co, lot 7, blk 13-1740 .... [illegible]

T. Improvement Assn. Tract "B," map filed of record in the office of the Recorder of Alameda Co, lot 15, blk 30-2344 .... 2 28

BLOCK 2345.

74049 A A Fink—In B. L. & T. Improvement Assn. Tract "B," map filed of record in the office of the Recorder of Alameda Co, lot 3, blk 29-2345 .... 2 28

74052 C M Reed—In B. L. & T. Improvement Assn. Tract "B," map filed of record in the office of the Recorder of Alameda Co, lot 4, blk 29-2345 .... 1 33

74053 Annie Connors—In B. L. & T. Improvement Assn. Tract "B," map filed of record in the office of the Recorder of Alameda Co, lot 9, blk 29-2345 and imps 2 16

74055 M J Sexton—In B. L. & T. Improvement Assn. Tract "B," map filed of record in the office of the Recorder of Alameda Co, lot 11, blk 29-2345 and imps 9 39

74055 M J Sexton—In B. L. & T. Improvement Assn. Tract "B," map filed of record in the office of the Recorder of Alameda Co, lot 12, blk 29-2345 .... 4 06

74056 Michael Sexton—In B. L. & T. Improvement Assn. Tract "B," map filed of record in the office of the Recorder of Alameda Co, lot 13, blk 29-2345 .... 4 06

BLOCK 2348.

74091 T and A Glaser—In Map of the I. M. Wentworth, Boot & Shoe Co.'s Tract, map filed of record in the office of the Recorder of Alameda Co, lot 5, blk 26-2348 and imps 2 99

74091 T and A Glaser—In Map of the I. M. Wentworth, Boot & Shoe Co.'s Tract, map filed of record in the office of the Recorder of Alameda Co, lot 6, blk 26-2348 .... 1 33

BLOCK 2358.

74125 Maria L Shimaus—In Map of the I. M. Wentworth, Boot & Shoe Co.'s Tract, map filed of record in the office of the Recorder of Alameda Co, lot 5, blk 21-2353 .... 5 83

74125 Maria L Shimaus—In Map of the I. M. Wentworth, Boot & Shoe Co.'s Tract, map filed of record in the office of the Recorder of Alameda Co, lot 6, blk 21-2353 .... 5 84

74125 Maria L Shimaus—In Map of the I. M. Wentworth, Boot & Shoe Co.'s Tract, map filed of record in the office of the Recorder of Alameda Co, lot 7, blk 21-2358 .... 5 83

74125 Maria L Shimaus—In Map of the I. M. Wentworth, Boot & Shoe Co.'s Tract, map filed of record in the office of the Recorder of Alameda Co, lot 8, blk 21-2353 .... 5 84

74125 Maria L Shimaus—In Map of the I. M. Wentworth, Boot & Shoe Co.'s Tract, map filed of record in the office of the Recorder of Alameda Co, lot 9, blk 21-2353 .... 5 83

74125 Maria L Shimaus—In Map of the I. M. Wentworth, Boot & Shoe Co.'s Tract, map filed of record in the office of the Recorder of Alameda Co, lot 10, blk 21-2353 .... 5 84

74125 Maria L Shimaus—In Map of the I. M. Wentworth, Boot & Shoe Co.'s Tract, map filed of record in the office of the Recorder of Alameda Co, lot 11, blk 21-2353 .... 5 83

74125 Maria L Shimaus—In Map of the I. M. Wentworth, Boot & Shoe Co.'s Tract, map filed of record in the office of the Recorder of Alameda Co, lot 12, blk 21-2358 .... 5 83

74125 Maria L Shimaus—In Map of the I. M. Wentworth, Boot & Shoe Co.'s Tract, map filed of record in the office of the Recorder of Alameda Co, lot 13, blk 21-2353 .... 5 83

74125 Maria L Shimaus—In Map of the I. M. Wentworth, Boot & Shoe Co.'s Tract, map filed of record in the office of the Recorder of Alameda Co, lot 14, blk 21-2353 .... 5 83

BLOCK 2358.

74157 J W Laymance—In map of Home Park Tract, map filed of record in the office of the Recorder of Alameda Co, lot 5, blk 16-2358 .... 2 28

BLOCK 2359.

74175 Effie L Day—In map of Home Park Tract, map filed of record in the office of the Recorder of Alameda Co, lot 28, blk 15-2359 .... 2 28

74175 Effie L Day—In Map of Home Park Tract, map filed of record in the office of the Recorder of Alameda Co, lot 29, blk 15-2359 .... 2 28

[illegible] Emanuel Lewis—In Map of Home Park Tract, map filed of record in the office of the Recorder of Alameda Co, lot 31, blk 15-2359 .... 2 28

[illegible] Dell A Tobin—In Map of Home Park Tract, map filed of record in the office of the Recorder of Alameda Co, lot 22, blk 15-2359 .... 2 28

BLOCK 2360.

[illegible] Loretta J Crowe—In Map of Home Park Tract, map filed of record in the office of the Recorder of Alameda Co, lot 27, blk 14-2360 .... 4 06

BLOCK 2361.

[illegible] Mary Dowling—In Map of Home Park Tract, map filed of record in the office of the Recorder of Alameda Co, lot 22, blk 13-2361 .... 2 28

[illegible] Mary Dowling—In Map of Home Park Tract, map filed of record in the office of the Recorder of Alameda Co, lot 23, blk 13-2361 and imps 6 07

[illegible] Nathan W Howard—In Map of Home Park Tract, map filed of record in the office of the Recorder of Alameda Co, lot 18, blk 13-2361 .... 4 06

[illegible] James Gaccomazzi—In Map of Home Park Tract, map filed of record in the office of the Recorder of Alameda Co, lot 28, blk 13-2361 .... 2 16

BLOCK 2362.

[illegible] The Pacific Coast Lumber and Furniture Manufacturing Company—In Berkeley Land and Town Improvement Association Tract B, map filed of record in the office of the Recorder of Alameda Co, lot 1, blk 12-2362 .... 3 17

[illegible] The Pacific Coast Lumber and Furniture Manufacturing Company—In Berkeley Land and Town Improvement Association Tract B, map filed of record in the office of the Recorder of Alameda Co, lot 3, blk 12-2362 .... 2 26

[illegible] The Pacific Coast Lumber and Furniture Manufacturing Company—In Berkeley Land and Town Improvement Association Tract B, map filed of record in the office of the Recorder of Alameda Co, lot [illegible], blk 12-2362 .... 2 28

[illegible] The Pacific Coast Lumber and Furniture Manufacturing Company—In Berkeley Land and Town Improvement Association Tract B, map filed of record in the office of the Recorder of Alameda Co, lot 4, blk 12-2362 .... 2 28

[illegible] The Pacific Coast Lumber and Furniture Manufacturing Company—In Berkeley Land and Town Improvement Association Tract B, map filed of record in the office of the Recorder of Alameda Co, lot 5, blk [illegible] 2 27

[illegible] The Pacific Coast Lumber and Furniture Manufacturing Company—In Berkeley Land and Town Improvement Association Tract B, map filed of record in the office of the Recorder of Alameda Co, lot 6, blk [illegible] 2 28

office of the Recorder of Alameda Co, lot 7, blk 12-2362 .... 2 27

74230 The Pacific Coast Lumber and Furniture Manufacturing Company—In Berkeley Land and Town Improvement Association Tract B, map filed of record in the office of the Recorder of Alameda Co, lot 8, blk 12-2362 .... 2 28

74230 The Pacific Coast Lumber and Furniture Manufacturing Company—In Berkeley Land and Town Improvement Association Tract B, map filed of record in the office of the Recorder of Alameda Co, lot 9, blk 12-2362 .... 2 27

74230 The Pacific Coast Lumber and Furniture Manufacturing Company—In Berkeley Land and Town Improvement Association Tract B, map filed of record in the office of the Recorder of Alameda Co, lot 10, blk 12-2362 .... 8 17

74230 The Pacific Coast Lumber and Furniture Manufacturing Company—In Berkeley Land and Town Improvement Association Tract B, map filed of record in the office of the Recorder of Alameda Co, lot 20, blk 12-2362 .... 2 28

74231 The Pacific Coast Lumber and Furniture Manufacturing Company—In Berkeley Land and Town Improvement Association Tract B, map filed of record in the office of the Recorder of Alameda Co, lot 13, blk 12-2362 .... 2 28

74231 The Pacific Coast Lumber and Furniture Manufacturing Company—In Berkeley Land and Town Improvement Association Tract B, map filed of record in the office of the Recorder of Alameda Co, lot 14, blk 12-2362 .... 2 28

74232 The Pacific Coast Lumber and Furniture Manufacturing Company—In Berkeley Land and Town Improvement Association Tract B, map filed of record in the office of the Recorder of Alameda Co, lot 17, blk 12-2362 .... 2 28

74232 The Pacific Coast Lumber and Furniture Manufacturing Company—In Berkeley Land and Town Improvement Association Tract B, map filed of record in the office of the Recorder of Alameda Co, lot 18, blk 12-2362 .... 2 27

74232 The Pacific Coast Lumber and Furniture Manufacturing Company—In Berkeley Land and Town Improvement Association Tract B, map filed of record in the office of the Recorder of Alameda Co, lot 19, blk 12-2362 .... 2 28

74233 The Pacific Coast Lumber and Furniture Manufacturing Company—In Berkeley Land and Town Improvement Association Tract B, map filed of record in the office of the Recorder of Alameda Co, lot 22, blk 12-2362 .... 2 27

74233 The Pacific Coast Lumber and Furniture Manufacturing Company—In Berkeley Land and Town Improvement Association Tract B, map filed of record in the office of the Recorder of Alameda Co, lot 23, blk 12-2362 .... 2 27

74233 The Pacific Coast Lumber and Furniture Manufacturing Company—In Berkeley Land and Town Improvement Association Tract B, map filed of record in the office of the Recorder of Alameda Co, lot 24, blk 12-2362 .... 2 27

74233 The Pacific Coast Lumber and Furniture Manufacturing Company—In Berkeley Land and Town Improvement Association Tract B, map filed of record in the office of the Recorder of Alameda Co, lot 25, blk 12-2362 .... 2 28

74233 The Pacific Coast Lumber and Furniture Manufacturing Company—In Berkeley Land and Town Improvement Association Tract B, map filed of record in the office of the Recorder of Alameda Co, lot 26, blk 12-2362 .... 2 28

74233 The Pacific Coast Lumber and Furniture Manufacturing Company—In Berkeley Land and Town Improvement Association Tract B, map filed of record in the office of the Recorder of Alameda Co, lot 29, blk 12-2362 .... 2 28

74233 The Pacific Coast Lumber and Furniture Manufacturing Company—In Berkeley Land and Town Improvement Association Tract B, map filed of record in the office of the Recorder of Alameda Co, lot 30, blk 12-2362 .... 2 28

74233 The Pacific Coast Lumber and Furniture Manufacturing Company—In Berkeley Land and Town Improvement Association Tract B, map filed of record in the office of the Recorder of Alameda Co, lot 31, blk 12-2362 .... 2 28

74233 The Pacific Coast Lumber and Furniture Manufacturing Company, in Berkeley Land and Town Improvement Association Tract B, map filed of record in the office of the Recorder of Alameda Co, lot 32, blk 12-2362 .... 2 28

74233 The Pacific Coast Lumber and Furniture Manufacturing Company—In Berkeley Land and Town Improvement Association Tract B, map filed of record in the office of the Recorder of Alameda Co, lot 33, blk 12-2362 .... 2 28

74233 The Pacific Coast Lumber and Furniture Manufacturing Company—In Berkeley Land and Town Improvement Association Tract B, map filed of record in the office of the Recorder of Alameda Co, lot 34, blk 12-2362 .... 2 28

74233 The Pacific Coast Lumber and Furniture Manufacturing Company—In Berkeley Land and Town Improvement Association Tract B, map filed of record in the office of the Recorder of Alameda Co, lot 35, blk 12-2362 .... 2 28

74233 The Pacific Coast Lumber and Furniture Manufacturing Company—In Berkeley Land and Town Improvement Association Tract B, map filed of record in the office of the Recorder of Alameda Co, lot 36, blk 12-2362 .... 2 17

74233 The Pacific Coast Lumber and Furniture Manufacturing Company—In Berkeley Land and Town Improvement Association Tract B, map filed of record in the office of the Recorder of Alameda Co, lot 37, blk 12-2362 .... 2 28

74233 The Pacific Coast Lumber and Furniture Manufacturing Company—In Berkeley Land and Town Improvement Association Tract B, map filed of record in the office of the Recorder of Alameda Co, lot 39, blk 12-2362 .... 2 28

[illegible] The Pacific Coast Lumber and Furniture Manufacturing Company—In Berkeley Land and Town Improvement Association Tract B, map filed of record in the office of the Recorder of Alameda Co, lot 41, blk 12-2362 .... 2 28

[illegible] The Pacific Coast Lumber and Furniture Manufacturing Company—In Berkeley Land and Town Improvement Association Tract B, map filed of record in the office of the Recorder of Alameda Co, lot 40, blk 12-2362 .... 2 27

[illegible] The Pacific Coast Lumber and Furniture Manufacturing Company—In Berkeley Land and Town Improvement Association Tract B, map filed of record in the office of the Recorder of Alameda Co, lot 41, blk 12-2362 .... 2 27

74234 The Pacific Coast Lumber and Furniture Manufacturing Company—In Berkeley Land and Town Improvement Association Tract B, map filed of record in the office of the Recorder of Alameda Co, lot 42, blk 12-2362 .... 2 27

74234 The Pacific Coast Lumber and Furniture Manufacturing Company—In Berkeley Land and Town Improvement Association Tract B, map filed of record in the office of the Recorder of Alameda Co, lot 43, blk 12-2362 .... 2 27

74234 The Pacific Coast Lumber and Furniture Manufacturing Company—In Berkeley Land and Town Improvement Association Tract B, map filed of record in the office of the Recorder of Alameda Co, lot 38, blk 12-2362 .... 2 28

74234 The Pacific Coast Lumber and Furniture Manufacturing Company—In Berkeley Land and Town Improvement Association Tract B, map filed of record in the office of the Recorder of Alameda Co, lot 12, blk 12-2362 .... 2 28

74234 The Pacific Coast Lumber and Furniture Manufacturing Company—In Berkeley Land and Town Improvement Association Tract B, map filed of record in the office of the Recorder of Alameda Co, lot 44, blk 12-2362 .... 3 28

74234 The Pacific Coast Lumber and Furniture Manufacturing Company—In Berkeley Land and Town Improvement Association Tract B, map filed of record in the office of the Recorder of Alameda Co, lot 45, blk 12-2362 .... 2 28

74234 The Pacific Coast Lumber and Furniture Manufacturing Company—In Berkeley Land and Town Improvement Association Tract B, map filed of record in the office of the Recorder of Alameda Co, lot 46, blk 12-2362 .... 2 28

74234 The Pacific Coast Lumber and Furniture Manufacturing Company—In Berkeley Land and Town Improvement Association Tract B, map filed of record in the office of the Recorder of Alameda Co, lot 47, blk 12-2362 .... 2 28

74234 The Pacific Coast Lumber and Furniture Manufacturing Company—In Berkeley Land and Town Improvement Association Tract B, map filed of record in the office of the Recorder of Alameda Co, lot 48, blk 12-2362 .... 2 28

74234 The Pacific Coast Lumber and Furniture Manufacturing Company—In Berkeley Land and Town Improvement Association Tract B, map filed of record in the office of the Recorder of Alameda Co, lot 49, blk 12-2362 and imps .. 535 53

74234 The Pacific Coast Lumber and Furniture Manufacturing Company—Pers prop 95 80

74234 The Pacific Coast Lumber and Furniture Manufacturing Company—In Berkeley Land and Town Improvement Association Tract B, map filed of record in the office of the Recorder of Alameda Co, lot 50, blk 12-2362 .... 2 28

74234 The Pacific Coast Lumber and Furniture Manufacturing Company—In Berkeley Land and Town Improvement Association Tract B, map filed of record in the office of the Recorder of Alameda Co, lot 51, blk 12-2362 .... 2 28

74234 The Pacific Coast Lumber and Furniture Manufacturing Company—In Berkeley Land and Town Improvement Association Tract B, map filed of record in the office of the Recorder of Alameda Co, lot 52, blk 12-2362 .... 2 28

74234 The Pacific Coast Lumber and Furniture Manufacturing Company—In Berkeley Land and Town Improvement Association Tract B, map filed of record in the office of the Recorder of Alameda Co, lot 15, blk 12-2362 .... 2 28

74234 The Pacific Coast Lumber and Furniture Manufacturing Company—In Berkeley Land and Town Improvement Association Tract B, map filed of record in the office of the Recorder of Alameda Co, lot 16, blk 12-2362 .... 2 28

BLOCK 2392.

74294 Harbor Cities Realty Company—In Amended Map of Regents Park, map filed of record in the office of the Recorder of Alameda Co, lot 2, blk I-2392 .... 2 28

74294 Harbor Cities Realty Company—In Amended Map of Regents Park, map filed of record in the office of the Recorder of Alameda Co, lot 3, blk I-2392 .... 2 28

74307 Harbor Cities Realty Company—In Amended Map of Regents Park, map filed of record in the office of the Recorder of Alameda Co, lot 76, blk I-2392 .... 4 06

74315 May S Travis—In Amended Map of Regents Park, map filed of record in the office of the Recorder of Alameda Co, lot 28, blk I-2392 .... 2 28

74317 Peter M Draskovich — In Amended Map of Regents Park, map filed of record in the office of the Recorder of Alameda Co, lot 42, blk I-2392 .... 4 06

74318 J S Spring—In Amended Map of Regents Park, map filed of record in the office of the Recorder of Alameda Co, lot 98, blk I-2392 .... 12 95

74318 J S Spring—In Amended Map of Regents Park, map filed of record in the office of the Recorder of Alameda Co, lot 99, blk I-2392 .... 4 06

74318 J S Spring—In Amended Map of Regents Park, map filed of record in the office of the Recorder of Alameda Co, lot 100, blk I-2392 .... 4 05

74318 J S Spring—In Amended Map of Regents Park, map filed of record in the office of the Recorder of Alameda Co, lot 101, blk I-2392 .... 4 06

74318 J S Spring—In Amended Map of Regents Park, map filed of record in the office of the Recorder of Alameda Co, lot 102, blk I-2392 .... 4 05

74318 J S Spring—In Amended Map of Regents Park, map filed of record in the office of the Recorder of Alameda Co, lot 103, blk I-2392 .... 5 83

74320 D O'Connor — In Amended Map of Regents Park, map filed of record in the office of the Recorder of Alameda Co, lot 51, blk I-2392 and imps 12 95

74320 D O'Connor — In Amended Map of Regents Park, map filed of record in the office of the Recorder of Alameda Co, lot 56, blk I-2392 and imps 12 94

74322 Henry W Davis—In Amended Map of Regents Park, map filed of record in the office of the Recorder of Alameda Co, lot 60, blk I-2392 .... 2 16

74325 S H Goldstein et al — In Amended Map of Regents Park, map filed of record in the office of the Recorder of Alameda Co, lot 10, blk I-2392 .... 1 38

74325 S H Goldstein et al — In Amended Map of Regents Park, map filed of record in the office of the Recorder of Alameda Co, lot 17, blk I-2392 ....

74340 Harbor Cities Realty Company—In Amended Map of Regents Park, map filed of record in the office of the Recorder of Alameda Co, lot 22, blk I-2392 .... 2 28

74340 Harbor Cities Realty Company—In Amended Map of Regents Park, map filed of record in the office of the Recorder of Alameda Co, lot 23, blk I-2392 .... 2 28

74344 Harbor Cities Realty Company—In Amended Map of Regents Park, map filed of record in the office of the Recorder of Alameda Co, lot 72, blk I-2392 .... 4 06

74344 Harbor Cities Realty Company—In Amended Map of Regents Park, map filed of record in the office of the Recorder of Alameda Co, lot 73, blk I-2392 .... 4 05

BLOCK 2393.

74360 Benjamine E McCarthy—In Amended Map of Regents Park, map filed of record in the office of the Recorder of Alameda Co, lot 5, blk J-2393 .... 2 16

74360 Benjamine E McCarthy—In Amended Map of Regents Park, map filed of record in the office of the Recorder of Alameda Co, lot 6, blk J-2393 .... 2 16

74360 Benjamine E McCarthy—In Amended Map of Regents Park, map filed of record in the office of the Recorder of Alameda Co, lot 7, blk J-2393 .... 2 16

74363 Samuel H Goldstein — In Amended Map of Regents Park, map filed of record in the office of the Recorder of Alameda Co, lot 29, blk J-2393 .... 2 16

74366 Lucile M Smith—In Amended Map of Regents Park, map filed of record in the office of the Recorder of Alameda Co, lot 21, blk J-2392 .... 5 84

74366 Lucile M Smith—In Amended Map of Regents Park, map filed of record in the office of the Recorder of Alameda Co, lot 22, blk J-2393 .... 5 83

74367 Frances B Vail—In Amended Map of Regents Park, map filed of record in the office of the Recorder of Alameda Co, lot 26, blk J-2393 .... 5 84

BLOCK 2394.

74374 Harbor Cities Realty Company—In Amended Map of Regents Park, map filed of record in the office of the Recorder of Alameda Co, lot 36, blk K-2394 and imps 6 31

74387 Joseph Petry—In Amended Map of Regents Park, map filed of record in the office of the Recorder of Alameda Co, lot 33, blk K-2394 .... 4 06

74396 Charles L Wilson—In Amended Map of Regents Park, map filed of record in the office of the Recorder of Alameda Co, lot 22, blk K-2394 .... 2 16

74396 Charles L Wilson—In Amended Map of Regents Park, map filed of record in the office of the Recorder of Alameda Co, lot 23, blk K-2394 .... 2 16

74396 Charles L Wilson—In Amended Map of Regents Park, map filed of record in the office of the Recorder of Alameda Co, lot 24, blk K-2394 .... 2 16

74397 Kitty B Hall—In Amended Map of Regents Park, map filed of record in the office of the Recorder of Alameda Co, lot 45, blk K-2394 and imps 16 50

BLOCK 2395.

74404 Harbor Cities Realty Company—In Amended Map of Regents Park, map filed of record in the office of the Recorder of Alameda Co, lot 22, blk L-2395 .... 3 82

74404 Harbor Cities Realty Company—In Amended Map of Regents Park, map filed of record in the office of the Recorder of Alameda Co, lot 23, blk L-2395 .... 3 82

74413 Harbor Cities Realty Company—In Amended Map of Regents Park, map filed of record in the office of the Recorder of Alameda Co, lot 35, blk L-2395 .... 4 06

74420 W B Langenour—In Amended Map of Regents Park, map filed of record in the office of the Recorder of Alameda Co, lot 39, blk L-2395 .... 4 06

BLOCK 2397.

74466 Harbor Cities Realty Company—In Amended Map of Regents Park, map filed of record in the office of the Recorder of Alameda Co, lot 27, blk N-2397 .... 4 06

74466 Harbor Cities Realty Company—In Amended Map of Regents Park, map filed of record in the office of the Recorder of Alameda Co, lot 28, blk N-2397 .... 4 05

BLOCK 2398.

74473 Harbor Cities Realty Company—In Amended Map of Regents Park, map filed of record in the office of the Recorder of Alameda Co, lot 19, blk O-2398 and imps 9 39

BLOCK 2400.

74502 Harbor Cities Realty Company—In Amended Map of Regents Park, map filed of record in the office of the Recorder of Alameda Co, lot 27, blk Q-2400 .... 4 06

74508 Richard Valentine—In Amended Map of Regents Park, map filed of record in the office of the Recorder of Alameda Co, lot 18, blk Q-2400 .... 4 06

74508 Richard Valentine—In Amended Map of Regents Park, map filed of record in the office of the Recorder of Alameda Co, lot 19, blk Q-2400 .... 2 28

74508 Richard Valentine—In Amended Map of Regents Park, map filed of record in the office of the Recorder of Alameda Co, lot 20, blk Q-2400 .... 2 28

74508 Richard Valentine—In Amended Map of Regents Park, map filed of record in the office of the Recorder of Alameda Co, lot 21, blk Q-2400 .... 4 05

BLOCK 2402.

74543 Augustus McGill—In Amended Map of Regents Park, map filed of record in the office of the Recorder of Alameda Co, lot 1, blk S-2403 .... 4 06

74543 Augustus McGill—In Amended Map of Regents Park, map filed of record in the office of the Recorder of Alameda Co, lot 2, blk S-2402 .... 4 05

74558 Joseph L d'Azevedo et al—In Amended Map of Regents Park, map filed of record in the office of the Recorder of Alameda Co, lot 5, blk S-2402 .... 4 06

74558 Joseph L d'Azevedo et al—In Amended Map of Regents Park, map filed of record in the office of the Recorder of Alameda Co, lot 6, blk S-2402 .... 4 05

74561 Manuel Dos Ries—In Amended Map of Regents Park, map filed of record in the office of the Recorder of Alameda Co, lot 45, blk S-2402 .... 4 06

74561 Manuel Dos Ries—In Amended Map of Regents Park, map filed of record in the office of the Recorder of Alameda Co, lot 46, blk S-2402 .... 4 05

[illegible] Florence P Morrison — In Amended Map of Regents Park, map filed of record in the office of the Recorder of Alameda Co, lot 25, blk S-2402 .... 4 06

74563 Florence P Morrison — In Amended Map of Regents Park, map filed of record in the office of the Recorder of Alameda Co, lot 26, blk S-2402 .... 4 05

BLOCK 2403.

74566 Harbor Cities Realty Company—In Amended Map of Regents Park, map filed of record in the office of the Recorder of Alameda Co, lot 1, blk T-2403 .... 4 06

74566 Harbor Cities Realty Company—In Amended Map of Re-[illegible] ord in the office of the Recorder of Alameda Co, lot 2, blk T-2403 .... 4 05

74578 Carl F Sholte—In Amended Map of Regents Park, map filed of record in the office of the Recorder of Alameda Co, lot 3, blk T-2403 .... 4 06

74578 Carl F Sholte—In Amended Map of Regents Park, map filed of record in the office of the Recorder of Alameda Co, lot 10, blk T-2403 .... 4 05

74585 C L Wrightson—In Amended Map of Regents Park, map filed of record in the office of the Recorder of Alameda Co, lot 28, blk T-2403 .... 4 06

BLOCK 2404.

74608 Harbor Cities Realty Company—In Amended Map of Regents Park, map filed of record in the office of the Recorder of Alameda Co, lot 45, blk U-2404 .... 2 16

74608 Harbor Cities Realty Company—In Amended Map of Regents Park, map filed of record in the office of the Recorder of Alameda Co, lot 46, blk U-2404 .... 2 16

74608 Harbor Cities Realty Company—In Amended Map of Regents Park, map filed of record in the office of the Recorder of Alameda Co, lot 47, blk U-2404 .... 2 16

74608 Harbor Cities Realty Company—In Amended Map of Regents Park, map filed of record in the office of the Recorder of Alameda Co, lot 48, blk U-2404 .... 2 16

BLOCK 2408.

74655 Harbor Cities Realty Company—In Amended Map of Regents Park, map filed of record in the office of the Recorder of Alameda Co, lot 8, blk W-2408 .... 4 06

74655 Harbor Cities Realty Company—In Amended Map of Regents Park, map filed of record in the office of the Recorder of Alameda Co, lot 9, blk W-2408 .... 4 05

BLOCK 2409.

74752 Harbor Cities Realty Company—In Amended map of Regents Park, map filed of record in the office of the Recorder of Alameda Co, lot 47, blk Z-2409 .... 1 83

74753 Elizabeth B Moran — In Amended Map of Regents Park, map filed of record in the office of the Recorder of Alameda Co, lot 36, blk Z-2409 .... 4 06

74774 Malissa E Kenworthy—In Amended Map of Regents Park, map filed of record in the office of the Recorder of Alameda Co, lot 6, blk 27-2409 and imps 27 16

74774 Malissa E Kenworthy—Pers prop 2 40

74774 Malissa E Kenworthy—In Amended Map of Regents Park, map filed of record in the office of the Recorder of Alameda Co, lot 7, blk 27-2409 .... 4 06

74796 Harbor Cities Realty Company—In Amended Map of Regents Park, map filed of record in the office of the Recorder of Alameda Co, lot 6, blk 28-2409 .... 4 06

74798 J H Spring—In Amended Map of Regents Park, map filed of record in the office of the Recorder of Alameda Co, lot 13, blk 28-2409 .... 7 61

BLOCK 2413.

74888 Phileas Griffin—In Amended Map of Christiana Tract, map filed of record in the office of the Recorder of Alameda Co, lot 48, blk B-2413 .... 2 23

74888 Phileas Griffin — Amended Map of Christiana Tract, map filed of record in the office of the Recorder of Alameda Co, lot 49, blk B-2413 .... 2 28

74889 F A and G H Champney—Amended Map of Christiana Tract, map filed of record in the office of the Recorder of Alameda Co, lot 50, blk B-2413 .... 1 83

74889 F A and G H Champney—Amended Map of Christiana Tract, map filed of record in the office of the Recorder of Alameda Co, lot 51, blk B-2413 .... 1 33

74894 Unknown Owners—Amended Map of Christiana Tract, map filed of record in the office of the Recorder of Alameda Co, lot 61, blk B-2413 .... 2 23

BLOCK 2414.

74898 Robert M Fitzgerald—Map of North Side Park, map filed of record in the office of the Recorder of Alameda Co, e 108 51-100 ft more or less of lot 3, blk 2414 .... 1 33

BLOCK 2414.

74898 Robert M Fitzgerald—Map of the North Side Park, map filed of record in the office of the Recorder of Alameda Co, e 101 71-100 ft more or less of lot 4, blk 2414 and imps 7 14

74903 Robert M Fitzgerald—Map of the North Side Park, map filed of record in the office of the Recorder of Alameda Co, lot 78, blk 2414 .... 2 28

74903 Robert M Fitzgerald—Map of the North Side Par. map filed of record in the office of the Recorder of Alameda Co, lot 79, blk 2414 and imps 18 28

74903 Robert M Fitzgerald—Map of the North Side Park, map filed of record in the office of the Recorder of Alameda Co, e 10 ft of lot 80 blk 2414 .. 2 27

74910 A Allerd—Map of the North Side Park, map filed of record in the office of the Recorder of Alameda Co, lot 18, blk 2414 .... 2 28

74910 A Allerd—Map of the North Side Park, map filed of record in the office of the Recorder of Alameda Co, lot 19, blyq 2414 .... 2 28

BLOCK 2415.

74936 Henry Kistenmacher—Map of North Terrace, map filed of record in the office of the Recorder of Alameda Co, lot 1, blk 2415 .... 2 28

74936 Henry Kistenmacher—Map of North Terrace, map filed of record in the office of the Recorder of Alameda Co, lot 2 blk 2415 .... 2 27

74936 Henry Kistenmacher—Map of North Terrace, map filed of record in the office of the Recorder of Alameda Co, lots 183 and 184, blk 2415 ... 2 28

BLOCK 2416

75011 Martha A Chickering—In Map of Key Route Terrace No 3, map filed of record in the office of the Recorder of Alameda Co, lot 23, blk 6-2416 .... 2 16

75012 Mrs C A Chickering—In Map of Key Route Terrace No 3, map filed of record in the office of the Recorder of Alameda Co, lot 24, blk 6-2416 .... 2 16

BLOCK 2417

75024 R H Vorheis—In Map of Key Route Terrace No 3, map filed of record in the office of the Recorder of Alameda Co, lot 63, blk 7-2417 .... 5 81

75032 John K Burke—In Map of Key Route Terrace No 3, map filed of record in the office of the Recorder of Alameda Co, lot 81, blk 7-2417 .... 5 83

75032 John K Burke—In Map of Key Route Terrace No 3, map filed of record in the office of the Recorder of Alameda Co, lot 85, blk 7-2417 .... 5 84

75033 L A Barnhardt—In Map of Key Route Terrace No 3, map filed of record in the office of the Recorder of Alameda Co, lot 88, blk 7-2417 .... 2 99

75036 L D Smith—In Map of Key Route Terrace No 3, map filed of record in the office of the Recorder of Alameda Co, lot 86, blk 7-2417 .... 2 99

75037 G H Rorabach—In Map of Key Route Terrace No 3, map filed of record in the office of the Recorder of Alameda Co, lot 87, blk 7-2417 .... 2 99

75052 J H Hoard—In Map of Key Route Terrace No 3, map filed of record in the office of the Recorder of Alameda Co, lot 73, blk 7-2417 and imps 6 31

BLOCK 2428.

75141 St Mary's College—Peralta [illegible] map filed of record in the office of the Recorder of Alameda Co, lot 25, blk 2428 .... 2 90

BLOCK 2429.

75177 C A Whitney—In Resubdivision of Plots 6 and 7, Peralta Park, map filed of record in the office of the Recorder of Alameda Co, lot 212, blk 2429 .... 2 16

75179 C A Whitney—In Resubdivision of Plots 6 and 7 Peralta Park, map filed of record in the office of the Recorder of Alameda Co, lot 214, blk 2429 .... 2 16

75180 C A Whitney—In Resubdivision of Plots 6 and 7 Peralta Park, map filed of record in the office of the Recorder of Alameda Co, lot 215, blk 2429 .... 2 16

BLOCK 2431.

75221 Philip Bancroft—In Waverly Place, map filed of record in the office of the Recorder of Alameda Co, lot 5, blk A-2431 .... 4 06

BLOCK 2432.

75232 The Miramonte Tract Company—In Map of the Miramonte Tract, map filed of record in the office of the Recorder of Alameda Co, por n of ld of E A Heron of lots 4 to 9 and lot 17, blk 4-2432 .... 5 80

75232 The Miramonte Tract Company—In Map of the Miramonte Tract, map filed of record in the office of the Recorder of Alameda Co, por s of ld of E A Heron of lots 5 to 8 and por s of ld of E A Heron of w 40 27-100 ft of lot 4, blk 4-2432 .... 7 97

75233 The Miramonte Tract Company—In Map of the Miramonte Tract, map filed of record in the office of the Recorder of Alameda Co, por w of ld of E A Heron of lot 16, blk 4-2432 .... 2 16

75232 The Miramonte Tract Company—In Map of the Miramonte Tract, map filed of record in the office of the Recorder of Alameda Co, lot 10, also triangular lot adjoining lot 10 on the w, blk 4-2432 .... 1 33

75232 The Miramonte Tract Company—In Map of the Miramonte Tract, map filed of record in the office of the Recorder of Alameda Co, lot 11, blk 4-2432 .... 2 99

75232 The Miramonte Tract Company—In Map of the Miramonte Tract, map filed of record in the office of the Recorder of Alameda Co, lot 12, blk 4-2432 .... 3 81

75232 The Miramonte Tract Company—In Map of the Miramonte Tract, map filed of record in the office of the Recorder of Alameda Co, lot 13, blk 4-2432 .... 3 81

75232 The Miramonte Tract Company—In Map of the Miramonte Tract, map filed of record in the office of the Recorder of Alameda Co, por w of ld of Southern Pacific Company of lots 14 and 15, blk 4-2432 .... 7 14

BLOCK 2433.

75236 The Miramonte Tract Company—In Map of the Miramonte Tract, map filed of record in the office of the Recorder of Alameda Co, lot 1, blk 3-2433 .... 3 82

75236 The Miramonte Tract Company—In Map of the Miramonte Tract, map filed of record in the office of the Recorder of Alameda Co, lot 2, blk 3-2433 .... 2 81

75236 The Miramonte Tract Company—In Map of the Miramonte Tract, map filed of record in the office of the Recorder of Alameda Co, lot 3, blk 3-2433 .... 3 82

75236 The Miramonte Tract Company—In Map of the Miramonte Tract, map filed of record in the office of the Recorder of Alameda Co, lot 4, blk 3-2433 .... 3 81

75236 The Miramonte Tract Company—In Map of the Miramonte Tract, map filed of record in the office of the Recorder of Alameda Co, lot 5, blk 3-2433 .... 3 82

75236 The Miramonte Tract Company—In Map of the Miramonte Tract, map filed of record in the office of the Recorder of Alameda Co, lot 8, blk 3-2433 .... 4 65

75236 The Miramonte Tract Company—In Map of the Miramonte Tract, map filed of record in the office of the Recorder of Alameda Co, lot 9, blk 3-2433 .... 4 64

75236 The Miramonte Tract Company—In Map of the Miramonte Tract, map filed of record in the office of the Recorder of Alameda Co, lot 10, blk 3-2433 .... 4 65

75236 The Miramonte Tract Company—In Map of the Miramonte Tract, map filed of record in the office of the Recorder of Alameda Co, lot 11, blk 3-2433 .... 5 48

75236 The Miramonte Tract Company—In Map of the Miramonte Tract, map filed of record in the office of the Recorder of Alameda Co, lot 12, blk 3-2433 .... 3 82

75236 The Miramonte Tract Company—In Map of the Miramonte Tract, map filed of record in the office of the Recorder of Alameda Co, lot 13, blk 3-2433 .... 3 82

75236 The Miramonte Tract Company—In Map of the Miramonte Tract, map filed of record in the office of the Recorder of Alameda Co, lot 14, blk 3-2433 .... 3 82

75236 The Miramonte Tract Company—In Map of the Miramonte Tract, map filed of record in the office of the Recorder of Alameda Co, lot 15, blk 3-2433 .... 3 82

75236 The Miramonte Tract Company—In Map of the Miramonte Tract, map filed of record in the office of the Recorder of Alameda Co, lot 16 except portion assessed to Heron, blk 3-2433 .... 4 65

BLOCK 2434.

75242 Cora Barnhart—Map of Peralta Park Southern Annex, map filed of record in the office of the Recorder of Alameda Co, s 33 ft of lot 30, blk 2434 .... 5 84

75248 The Miramonte Tract Company—In Map of the Miramonte Tract, map filed of record in the office of the Recorder of Alameda Co, por nw of ld of E A Heron of lots 1, 2 and 24, blk 2-2434 .... 5 48

75248 The Miramonte Tract Company—In Map of the Miramonte Tract, map filed of record in the office of the Recorder of Alameda Co, por se of ld of E A Heron lots 1, 2 and 3, blk 2-2434 .. 3 82

75248 The Miramonte Tract Company—In Map of the Miramonte Tract, map filed of record in the office of the Recorder of Alameda Co, lot 4, blk 2-2434 .... 3 81

75248 The Miramonte Tract Company—In Map of the Miramonte Tract, map filed of record in the office of the Recorder of Alameda Co, lot 6, blk 2-2434 .... 3 82

75248 The Miramonte Tract Company—In Map of the Miramonte Tract, map filed of record in the office of the Recorder of Alameda Co, lot 5, blk 2-2434 .... 3 83

75248 The Miramonte Tract Company—In Map of the Miramonte Tract, map filed of record in the office of the Recorder of Alameda Co, por se of ld of E A Heron of lots 7 and 8, blk 2-2434 .... 3 82

BLOCK 2435.

75268 Alice E Archer—Map of Resubdivision of Peralta Park, map filed of record in the office of the Recorder of Alameda Co, lot 9, blk 20-2435 .... 5 84

75269 City Investment Company (a corporation)—In Map of Resubdivision of Peralta Park, map filed of record in the office of the Recorder of Alameda Co, lot 10, blk 20-2435 .... 2 99

75283 City Investment Company (a corporation)—Map of Resubdivision of Peralta Park, map filed of record in the [illegible] Alameda Co, lot 24 and n 6 37-100 ft of lot 25, blk 21-2435 .... 2 99

BLOCK 2436.

75303 City Investment Company (a corporation)—Map of Resubdivision of Peralta Park, map filed of record in the office of the Recorder of Alameda Co, lot 39, blk 19-2436 .... 2 99

75304 City Investment Company—Map of Resubdivision of Peralta Park, map filed of record in the office of the Recorder of Alameda Co, lot 40, blk 19-2436 .... 2 99

75305 L L Gray et al—Map of Resubdivision of Peralta Park, map filed of record in the office of the Recorder of Alameda Co, lot 41, blk 19-2436 .... 2 99

75306 L L Gray et al—Map of Resubdivision of Peralta Park, map filed of record in the office of the Recorder of Alameda Co, lot 42, blk 19-2436 .... 2 99

75307 L L Gray et al—Map of Resubdivision of Peralta Park, map filed of record in the office of the Recorder of Alameda Co, lot 43, blk 19-2436 .... 2 99

75308 L L Gray et al—Map of Resubdivision of Peralta Park, map filed of record in the office of the Recorder of Alameda Co, lot 44, blk 19-2436 .... 2 99

75309 L L Gray et al—Map of Resubdivision of Peralta Park, map filed of record in the office of the Recorder of Alameda Co, lot 45, blk 19-2436 .... 2 99

75310 L L Gray et al—Map of Resubdivision of Peralta Park, map filed of record in the office of the Recorder of Alameda Co, lot 46, blk 19-2436 .... 2 99

75311 L L Gray et al—Map of Resubdivision of Peralta Park, map filed of record in the office of the Recorder of Alameda Co, lot 47, blk 19-2436 .... 2 99

75312 L L Gray et al—Map of Resubdivision of Peralta Park, map filed of record in the office of the Recorder of Alameda Co, lot 48, blk 19-2436 .... 2 99

75313 L L Gray et al—Map of Resubdivision of Peralta Park, map filed of record in the office of the Recorder of Alameda Co, lot 49, blk 19-2436 .... 3 82

75314 City Investment Company—Map of Resubdivision of Peralta Park, map filed of record in the office of the Recorder of Alameda Co, lot 50, blk 19-2436 .... 3 82

75315 City Investment Company—Map of Resubdivision of Peralta Park, map filed of record in the office of the Recorder of Alameda Co, lot 51, blk 19-2436 .... 2 99

75316 L E Baker—Map of Resubdivision of Peralta Park, map filed of record in the office of the Recorder of Alameda Co, lot 52, blk 19-2436 .... 5 84

75317 L E Baker—Map of Resubdivision of Peralta Park, map filed of record in the office of the Recorder of Alameda Co, lot 53, blk 19-2436 .... 5 84

75320 H S Bowers—Map of Resubdivision of Peralta Park, map filed of record in the office of the Recorder of Alameda Co, lot 56, blk 19-2436 .... 3 83

BLOCK 2437.

75324 Miramonte Tract Company—In Map of the Miramonte Tract, map filed of record in the office of the Recorder of Alameda Co, lot 3, blk 1-2437 .... 3 83

75324 Miramonte Tract Company—In Map of the Miramonte Tract, map filed of record in the office of the Recorder of Alameda Co, lot 4, blk 1-2437 .... 3 82

75324 Miramonte Tract Company—In Map of the Miramonte Tract, map filed of record in the office of the Recorder of Alameda Co, lot 5, blk 1-2437 .... 3 82

75324 Miramonte Tract Company—In Map of the Miramonte Tract, map filed of record in the office of the Recorder of Alameda Co, lot 6, blk 1-2437 .... 3 82

75324 Miramonte Tract Company—In Map of the Miramonte Tract, map filed of record in the office of the Recorder of Alameda Co, lot 7, blk 1-2437 .... 3 82

75324 Miramonte Tract Company—In Map of the Miramonte Tract, map filed of record in the office of the Recorder of Alameda Co, lot 8, blk 1-2437 .... 3 82

75324 Miramonte Tract Company—In Map of the Miramonte Tract, map filed of record in the office of the Recorder of Alameda Co, lot 9, blk 1-2437 .... 3 82

75324 Miramonte Tract Company—In Map of the Miramonte Tract, map filed of record in the office of the Recorder of Alameda Co, lot 10, blk 1-2437 .... 3 82

75324 Miramonte Tract Company—In Map of the Miramonte Tract, map filed of record in the office of the Recorder of Alameda Co, lot 11, blk 1-2437 .... 3 81

75324 Miramonte Tract Company—In Map of the Miramonte Tract, map filed of record in the office of the Recorder of Alameda Co, lot 12, blk 1-2437 .... 3 81

75324 Miramonte Tract Company—In Map of the Miramonte Tract, map filed of record in the office of the Recorder of Alameda Co, lot 13, blk 1-2437 .... 3 82

75324 Miramonte Tract Company—In Map of the Miramonte Tract, map filed of record in the office of the Recorder of Alameda Co, lot 14, blk 1-2437 .... 3 81

75324 Miramonte Tract Company—In Map of the Miramonte Tract, map filed of record in the office of the Recorder of Alameda Co, lot 15, blk 1-2437 .... 3 82

75324 Miramonte Tract Company—In Map of the Miramonte Tract, map filed of record in the office of the Recorder of Alameda Co, lot 16, blk 1-2437 .... 3 81

75324 Miramonte Tract Company—In Map of the Miramonte Tract, map filed of record in the office of the Recorder of Alameda Co, lot 17, blk 1-2437 .... 4 65

BLOCK 2446.

75375 R A Berry—In Live Oak Park, map filed of record in the office of the Recorder of Alameda Co, lot 11, blk 2-2446 .... 2 99

75378 Harriet Lowrey—In Live Oak Park, map filed of record in the office of the Recorder of Alameda Co, lot 14, blk 2-2446 and imps 23 61

75381 Rosa Burton—In Live Oak Park, map filed of record in the office of the Recorder of Alameda Co, lot 18, blk 2-2446 .... 3 82

BLOCK 2447.

75398 Walter M Heywood—Leviston Tract, map filed of record in the office of the Recorder of Alameda Co, lot 27, blk A-2447 .... 7 61

75398 Walter M Heywood—Leviston Tract, map filed of record in the office of the Recorder of Alameda Co, s 37 6-12 ft of lot 28, blk A-2447 and imps 44 94

75398 Walter M Heywood — Pers Prop 23 25

BLOCK 2449.

75424 Etta L Payson—Berkeley Villa Association, map filed of record in the office of the Recorder of Alameda Co, pce of ld beg at a pt on the w line of Bonita ave 262 12-100 ft n from Berryman st, th n 100 ft, w 138 ft, s 86 74-100 ft to Cordonices creek, th e 146 ft to pt of beg, por of lot 5, blk 16-2449 .... 6 48

75425 Etta L Payson—Berkeley Villa Association, map filed of record in the office of the Recorder of Alameda Co, lot 9, blk 16-2449 and imps 20 61

75426 Etta L Payson — Berkeley Villa Association, map filed of record in the office of the Recorder of Alameda Co, pce of ld beg at a pt on the w line of Bonita ave 120 ft n from Berryman st, th w 135 ft, n 153 26-100 ft to Cordonices creek, th se 74½ ft

th s 139 ft more or ess, th e 67½ ft, th s 80 ft to beg, por of lots 5 and 8, blk 16-2449. 4 65

75429 Viola Berryman — Berkeley Villa Association, map filed of record in the office of the Recorder of Alameda Co, s 40 ft of lot 4, blk 16-2449 and imps 8 80

BLOCK 2450.

75443 Curtis M Blair—Berryman Tract, map filed of record in the office of the Recorder of Alameda Co, lot 19, blk 6-2450 .... 5 84

75442 Curtis M Blair—Berryman Tract, map filed of record in the office of the Recorder of Alameda Co, lot 20, blk 6-2450 .... 5 83

75445 B E Booker—Berryman Tract, map filed of record in the office of the Recorder of Alameda Co, lot 18, blk 6-2450 5 84

75449 Catherine S Kelly—In Berryman Tract, map filed of record in the office of the Recorder of Alameda Co. lot 28, blk 6-2450 .... 2 99

75449 Catherine S Kelly—In Berryman Tract, map filed of record in the office of the Recorder of Alameda Co, lot 29, blk 6-2450 .... 2 99

75449 Catherine S Kelly—In Berryman Tract, map filed of record in the office of the Recorder of Alameda Co, lot 30, blk 6-2450 and imps..... 40 82

75449 Catherine S Kelly—In Berkeley Villa Association, map filed of record in the office of the Recorder of Alameda Co, lot 8, blk 15-2453 and imps 10 45

75458 M J Wigg—In Berryman Tract, map filed of record in the office of the Recorder of Alameda Co, n 10 ft of lot 5 and lot 6, blk 6-2450 and imps 29 61

75453 M J Wigg—Pers Prop........ 4 29

BLOCK 2454.

75492 Lola E Robinson—In Berkeley Villa Association, map filed of record in the office of the Recorder of Alameda Co, n 50 ft of lot 3, blk 20-2454 .... 5 48

BLOCK 2456.

75523 Louisa O'Toole—In Berryman Tract, map filed of record in the office of the Recorder of Alameda Co. lot 8, blk 3-2456 4 65

75523 Louisa O'Toole—In Berryman Tract, map filed of record in the office of the Recorder of Alameda Co, lot 9, blk 3-2456 4 65

75523 Louisa O'Toole—In Berryman Tract, map filed of record in the office of the Recorder of Alameda Co, lot 7, blk 3-2456 .... 4 65

75523 Louisa O'Toole—In Berkeley Villa Association, map filed of record in the office of the Recorder of Alameda Co, lot 5, blk 12-2456 and imps 29 53

75533 Louisa O'Toole—In Berkeley Villa Association, map filed of record in the office of the Recorder of Alameda Co, lot 8, blk 12-2456 .... 7 97

75523 Louisa O'Toole—In Berkeley Villa Association, map filed of record in the office of the Recorder of Alameda Co, lot 9, blk 12-2456 .... 16 26

75566 M C Anthony—In Berkeley Villa Association, map filed of record in the office of the Recorder of Alameda Co, s 14 ft of lot 11 and n 26 ft of lot 12, blk 22-2458 and imps 13 77

BLOCK 2462.

75624 F J Woodward—In Hopkins Terrace No 1, map filed of record in the office of the Recorder of Alameda Co, pce of ld beg at the ne cor of Spruce and Rose sts, th e 59 42-100 ft n 135 ft w 50 ft s 135 30-100 ft to beg, por of Block A-2462 ...... 23 61

75625 F J Woodward—In Hopkins Terrace No 1, map filed of record in the office of the Recorder of Alameda Co, pce of ld beg at a pt on the n line of Rose st 59 42-100 ft e from Spruce st, th e 50 ft by 135 33-100 ft deep, n por of blk A-2462 36 05

75626 F J Woodward—In Hopkins Terrace No 1, map filed of record in the office of the Recorder of Alameda Co, lot 2, blk A-2462 .... 5 84

BLOCK 2463.

75647 Emily H Moore—In Hopkins Terrace Map No 3, map filed of record in the office of the Recorder of Alameda Co. lot 3, blk F-2463 .... 4 65

75655 Ella Corbett Murphy—In Hopkins Terrace Map No 3, map filed of record in the office of the Recorder of Alameda Co, e 40 ft of lot 17, blk F-2463 .... 4 65

BLOCK 2464.

75671 Hannah Longbotham—In Hopkins Terrace Map No 3, map filed of record in the office of the Recorder of Alameda Co, lot 9, blk B-2464 .... 5 48

75675 State Savings Bank—In Hopkins Terrace, Map No 3, map filed of record in the office of the Recorder of Alameda Co, lot 16, blk B-2464 .... 4 06

75675 State Savings Bank—In Hopkins Terrace, Map No 3, map filed of record in the office of the Recorder of Alameda Co, lot 16½, blk B-2464 .... 4 05

75675 State Savings Bank—In Hopkins Terrace, Map No 3, map filed of record in the office of the Recorder of Alameda Co, w ½ of lot 15, blk B-2464 .... 2 28

75685 Nellie F Hamilton—In Hopkins Terrace, Map No 3, map filed of record in the office of the Recorder of Alameda Co, lot 7, blk B-2464 and imps 20 06

BLOCK 2470.

75750 Ethel M Schott—In Amended Map Hopkins Terrace No 4, map filed of record in the office of the Recorder of Alameda Co, lot 5, blk 1-2470 and imps 37 17

75750 Ethel M Schott—Pers prop.... 4 29

75751 James O Sully—In Amended Map Hopkins Terrace No 4, map filed of record in the office of the Recorder of Alameda Co, lot 6, blk 1-2470 imps and poll tax 1910 .... 4 50

BLOCK 2551.

75816 Robert W Wenk—Map of the High Court Tract, map filed of record in the office of the Recorder of Alameda Co, lot 8, blk 2551 .... 3 82

75827 M C Needham—Map of the High Court Tract, map filed of record in the office of the Recorder of Alameda Co, lot 19, blk 2551 .... 7 61

BLOCK 2558.

75913 Albert R Knoll—In Grand View Terrace, map filed of record in the office of the Recorder of Alameda Co, lot 2, blk 2-2558 .... 5 34

75918 Carl Ericsson—In Grand View Terrace, map filed of record in the office of the Recorder of Alameda Co, lot 9, blk 2-2558 .... 5 84

75946 Catherine J McWhinney—In Highlands, map filed of record in the office of the Recorder of Alameda Co, lot 9, blk 2-2558 .... 7 61

75947 Catherine J McWhinney—In Highlands, map filed of record in the office of the Recorder of Alameda Co, lot 10, blk 2-2558 .... 7 61

75948 Catherine J McWhinney—In Highlands, map filed of record in the office of the Recorder of Alameda Co, lot 11, blk 2-2558 .... 7 61

75949 Catherine J McWhinney—In Highlands, map filed of record in the office of the Recorder of Alameda Co, lot 12, blk 2-2558 .... 7 61

75950 Heen S Tripp—In Highlands, map filed of record in the office of the Recorder of Alameda Co, lot 13, blk 2-2558 .... 8 82

BLOCK 2559.

75977 Berkeley Development Company, North Brae Terrace, map filed of record in the office of the Recorder of Alameda Co, lot 49, blk F-2559 .... 4 65

75978 William B Pressley—North Brae Terrace, map filed of record in the office of the Recorder of Alameda Co, lot 31, blk F-2559 .... 11 17

75983 Ralph Bennett—North Brae Terrace, map filed of record in the office of the Recorder of Alameda Co, lot 39, blk F-2559 .... 3 82

75983 Ralph Bennett—North Brae Terrace, map filed of record in the office of the Recorder of Alameda Co, lot 40, blk F-2559 .... 3 82

BLOCK 2560.

75995 Vera A Campbell—North Brae Terrace, map filed of record in the office of the Recorder of Alameda Co, lot 17, blk F-2560 and imps .. 13 78

BLOCK 2561.

76018 Mathias Hugo — In Grand View Terrace, map filed of record in the office of the Recorder of Alameda Co, lot 18, blk 1-2561 .... 3 82

BLOCK 2570.

76202 A J Elsen—North Brae Terrace, map filed of record in the office of the Recorder of Alameda Co, lot 31, blk H-2570 and imps 15 43

BLOCK 2576.

76360 Berkeley Development Company—Berkeley Square, map filed of record in the office of the Recorder of Alameda Co, lot 45, blk 2-2576 9 39

76367 Berkeley Development Company—Berkeley Square, map filed of record in the office of the Recorder of Alameda Co, lot 46, blk 2-2576 9 39

BLOCK 2578.

76417 Berkeley Development Company—Berkeley Square, map filed of record in the office of the Recorder of Alameda Co, lot 9, blk 4-2578 .... 9 39

76425 Berkeley Development Company—Berkeley Square, map filed of record in the office of the Recorder of Alameda Co, lot 17, blk 4-2578........ 9 30

76441 Berkeley Development Company—Berkeley Square, map filed of record in the office of the Recorder of Alameda Co, lot 12, blk 4-2578........ 9 39

BLOCK 2579.

76477 Berkeley Development Company—Berkeley Square, map filed of record in the office of the Recorder of Alameda Co, lot C, blk 5-2579........ 2 28

BLOCK 2581.

76526 Geo T Plowman—In Berkeley Heights, map filed of record in the office of the Recorder of Alameda Co, lot 16, blk 10-2581 and imps 82 50

BLOCK 2583.

76562 Berkeley Development Company—In Berkeley Heights, map filed of record in the office of the Recorder of Alameda Co, lot 8, blk 6-2583. 5 84

76566 Berkeley Development Company—In Berkeley Heights, map filed of record in the office of the Recorder of Alameda Co, lot 15, blk 6-2583 4 65

76605 Martha Schwartz—In Berkeley Heights, map filed of record in the office of the Recorder of Alameda Co, lot 27, blk 6-2583 .... 9 39

BLOCK 2584.

76613 William J Cooper—In Berkeley Heights, may filed of record in the office of the Recorder of Alameda Co, lot 10, blk 5-2584 .... 3 82

76632 Anna M Wiethase—In Berkeley Heights, map filed of record in the office of the Recorder of Alameda Co, lot 25, blk 5-2584 .... 7 61

BLOCK 2585.

76639 Berkeley Development Company—In Berkeley Heights, map filed of record in the office of the Recorder of Alameda Co, lot 7, blk 4-2585. 9 39

76641 Berkeley Development Company—In Berkeley Heights, map filed of record in the office of the Recorder of Alameda Co, lot 9, blk 4-2585. 11 17

76645 Berkeley Development Company—In Berkeley Heights, map filed of record in the office of the Recorder of Alameda Co, lot 15, blk 4-2585. 5 48

BLOCK 2586.

76684 William H Ratcliff Jr—In Berkeley Heights, map filed of record in the office of the Recorder of Alameda Co, lot 27, blk 3-2586 and imps..... 39 61

76684 William H Ratcliff Jr—Pers Prop 4 29

BLOCK 2587.

76688 Berkeley Development Company—In Berkeley Heights, map filed of record in the office of the Recorder of Alameda Co, lot 5, blk 2-2587. 3 82

BLOCK 2588.

76776 A Wesley Mell—In Berkeley Heights, map filed of record in the office of the Recorder of Alameda Co, lot 45, blk 1-2588 and imps 17 09

BLOCK 2602.

76837 Berkeley Development Company—In Berkeley Square, map filed of record in the office of the Recorder of Alameda Co, lot 3, blk 6-2602. 53 83

BLOCK 2620.

77010 Mary T Gardner—In Map of Resubdivision of Peralta Park, map filed of record in the office of the Recorder of Alameda Co, lot 114, blk 30-2620 .... 5 84

77010 Mary T Gardner—In Map of Resubdivision of Peralta Park, map filed of record in the office of the Recorder of Alameda Co, lot 115, blk 30-2620 .... 5 83

77010 Mary T Gardner—In Map of Resubdivision of Peralta Park, map filed of record in the office of the Recorder of Alameda Co, lot 116, blk 30-2620 .... 5 83

BLOCK 5.

77100 Agnes W Slater—In Claremont, map filed of record in the office of the Recorder of Alameda Co, lot 27, blk 5 21 84

BLOCK 7.

77150 W S Montgomery—In Claremont, map filed of record in the office of the Recorder of Alameda Co, lot 21, blk 7 and imps 71 60

BLOCK 9.

77189 Frank F Bunker—In Eucalyptus Hill, map filed of record in the office of the Recorder of Alameda Co, lot C, blk 9. 27 17

BLOCK 10.

77196 Claremont Park Company—In Claremont, map filed of record in the office of the Recorder of Alameda Co, lot 20, blk 10 .... 4 65

77198 Marion P Hall et al—In Claremont, map filed of record in the office of the Recorder of Alameda Co, lot 11, blk 10. 6 31

BLOCK 2.

77318 Alexander Sclater — Hotel Claremont Tract No 2, map filed of record in the office of the Recorder of Alameda Co, lot 7, blk 2 and imps...130 26

77318 Alexander Sclater—Pers Prop 9 98

BLOCK 4.

77352 Claremont Land Co—Hotel Claremont Tract No 2, map filed of record in the office of the Recorder of Alameda Co, 10-ft strip reserved w of lots 21, 22, 23, 24 and 25, blk 4 .... 4 06

BLOCK 5.

77363 Mary R Weiss—Hotel Claremont Tract No 2, map filed of record in the office of the Recorder of Alameda Co, lot 14, blk 5........ 18 28

BLOCK 6.

77370 Amanda Somerset — Hotel Claremont Tract No 2, map filed of record in the office of the Recorder of Alameda Co, se 10 ft of lot 10 and lot 11, blk 6 .... 21 84

BLOCK 1.

77406 F G Baum et al—Upper Claremont No 2, map filed of record in the office of the Recorder of Alameda Co, lot 11, blk 1 .... 16 50

77407 Fern W Sherwood—Upper Claremont No 2, map filed of record in the office of the Recorder of Alameda Co, lot 15, blk 1 .... 26 08

BLOCK 16.

77423 Claremont Park Company—Upper Claremont No 2, map filed of record in the office of the Recorder of Alameda Co, lot 6, blk 16 .... 21 84

BLOCK 18.

77417 Claremont Park Company—Upper Claremont No 2, map filed of record in the office of the Recorder of Alameda Co, reserved strip 2-39-100 ft by 47 86-100 ft 1 39

TOWN OF EMERYVILLE.

WATTS TRACT, MAP NO. 2.

79261 P A Thompson—In Map No 2, Watts Tract, map filed of record in the office of the Recorder of Alameda Co, lot 8, blk 685-481 .... 19 63

PROPERTY OF J. S. EMERY.

79285 Daniel Meyer—In Part of Plot 6, Prop of J. S. Emery, map filed of record in the office of the Recorder of Alameda Co, pce of ld beg at a pt on the e lne of Hollen st 175 ft s from Park ave, th s 25 ft by 133 ft e, por of blk 18-617 .... 2 75

KIMBALL TRACT.

79327 Benjamin Courant—In Kimball Tract, map filed of record in the office of the Recorder of Alameda Co, por w of e bdy 1 of Emeryville of lot 34, blk 952........ 1 63

79337 B G Snyder—Kimball Tract, map filed of record in the office of the Recorder of Alameda Co, por w of e bdy 1 of Emeryville of lots 103 and 104, blk 954 and imps.. 10 63

PROPERTY J. S. EMERY.

79377 Amelia M Emery—In Part of Plot 6, Prop of J S Emery, map filed of record in the office of the Recorder of Alameda Co, pce of ld beg at the nw cor of Park ave and San Pablo ave, th n 363 ft w 590 ft, s 208 10-12 ft, e 60 ft, s 125 ft, e 530 ft, to beg, por of blk 1027 and imps..205 25

79378 P G Lynch—In Part of Plot 6, Prop of J S Emery, map filed of record in the office of the Recorder of Alameda Co, pce of ld beg at the ne cor of Park ave and Watts st, th e 60 ft by 125 ft deep n por of blk 1027 imps and poll tax 1910 .... 30 38

79378 P G Lynch—Pers prop 6 50

79382 Matthew G Emery—In Part of Plot 6, Prop of J S Emery, map filed of record in the office of the Recorder of Alameda Co, pce of ld beg at a pt on the e line of Harlan st, 125 ft n from Park ave, th n 150 ft e 130 ft s 150 ft w 130 ft to beg, por of blk 10-1029 .... 17 38

79394 P G Lynch—In Part of Plot 6, Prop of J S Emery, map filed of record in the office of the Recorder of Alameda Co, pce of ld beg at a pt on the w line of Harlan st 250 ft n from Park ave, th n 75 ft by 185 ft w, por of blk 10-1030 and imps 11 75

79412 Emma C Quick—In Part of Plot 6, Prop of J S Emery, map filed of record in the office of the Recorder of Alameda Co, pce of ld beg at a pt on the n line of Park ave 63 ft w from Hollis st, th w 50 ft by 125 ft n, por of blk 10-1033 and imps 19 63

79429 D H Thompson—In Part of Plot 6, Prop of J S Emery, map filed of record in the office of the Recorder of Alameda Co, lot 3, blk 28-1035 and imps 5 75

COGGSHALL TRACT.

79470 Leota K Gutierrez—In Coggshall Tract, East of San Pablo avenue Original Sub, map filed of record in the office of the Recorder of Alameda Co, e 84 3-12 ft of lot 20, blk 1080 and imps.... 19 63

79475 California Bank—In Collins Resub of por of Block 3 of sub of Plot 6 also por of Coggshall Tract, map filed of record in the office of the Recorder of Alameda Co, lot 15, blk 3-1081 .... 6 12

79475 California Bank—In Collins Resub of por of Block 3 of sub of Plot 6 also por of Coggshall Tract, map filed of record in the office of the Recorder of Alameda Co, lot 22, blk 3-1081 .... 5 00

79475 California Bank—In Collins Resub of por of Block 3 of sub of Plot 6 also por of Coggshall Tract, map filed of record in the office of the Recorder of Alameda Co, lot 16, blk 3-1081 ...... 10 63

79490 William Parrott—In Collins Resub of por of Block 3 of sub of Plot 6 also por of Coggshall Tract, map filed of record in the office of the Recorder of Alameda Co, lot 17, blk 3-1081 .... 6 13

ALDEN TRACT.

79502 Agnes D Low—In Alden Tract, map filed of record in the office of the Recorder of Alameda Co, lot 6, blk 2105-1082 .... 7 25

79505 Frank W Bilger—In Map of the subdivision of a por of Plot 6, map filed of record in the office of the Recorder of Alameda Co, pce of ld beg at a pt on the se line of Adeline st about 25 ft ne from 43d st, th ne 98 ft s 82 ft w 35 ft to beg, por of blk 4-1083 .... 1 63

COGGSHALL TRACT.

79523 W S Rogers—In Coggshall Tract, East of San Pablo Avenue, map filed of record in the office of the Recorder of Alameda Co, pce of ld beg at a pt on the s line of Auburn ave 383-62-100 ft e fm San Pablo avenue, the e 47 62-100 ft s 151 57-100 ft w 79 62-100 ft n 61 57-100 ft e 32 ft n 90 ft to beg, por of lot 11, blk 1174 and imps.. 5 28

79533 E F Seward—In Coggshall Tract, East of San Pablo Avenue, map filed of record in the office of the Recorder of Alameda Co, w 35 ft of lot 38, blk 1174 and imps.. 5 23

79549 Harold Bishop—In Coggshall Tract, East of San Pablo Avenue, map filed of record in the office of the Recorder of Alameda Co, pce of ld beg at a pt on the s line of Auburn ave 351 62-100 ft e from San Pablo ave, th e 32 ft by 90 ft s, por of lot 11, blk 1174 and imps 5 75

79551 Mattie Wachsman—In Coggshall Tract, East of San Pablo Avenue, map filed of record in the office of the Recorder of Alameda Co, pce of ld beg at the pt of intersection of n line of Auburn ave with the e line of Coggshall Tract, th w 75 ft n 184 79-100 ft e about 123 30-100 ft to the e line of Coggshall Tract, th s [illegible] ft to beg, por of blk 1175 and imps 18 50

79551 Mattie Wachsman—Pers prop 1 70

79571 Unknown Owners—Amended Map in Subdivision of Lot 4, Coggshall Tract, map filed of record in the office of the Recorder of Alameda Co, pce of ld beg at the se cor of Lulu ave and Salem st, th s 1 ft by 129-57-100 ft deep e por of blk 1175 .... 1 63

IN PARSONS GOLDEN GATE TRACT, GASKILL'S ADD.

79589 W H Makinnon—In Parsons Golden Gate Tract, Gaskills Add, map filed of record in the office of the Recorder of Alameda Co, w 100 ft of lot 34, blk G-1176 .... 5 75

79589 W H Makinnon—In Parsons Golden Gate Tract, Gaskills Add, map filed of record in the office of the Recorder of Alameda Co, w 100 ft of lot 35, blk G-1176 .... 6 28

79589 W H Makinnon—In Parsons Golden Gate Tract, Gaskills Add, map filed of record in the office of the Recorder of Alameda Co, w 100 ft of lot 36, blk G-1176 .... 6 27

IN MAP NO. 2 WM. M. BUTTERS TRACT.

79621 Alice K Crosier—In Map No. 2 Wm. M. Butters Tract, map filed of record in the office of the Recorder of Alameda Co, lot 41, blk 1183 and imps 3 65

79631 W M Butters Jr—In Map No. 2 Wm. M. Butters Tract, map filed of record in the office of the Recorder of Alameda Co, 5 1 strip (marked reserved) w of lots 38 and 39, blk 1183 ...... 1 63

IN SAN PABLO AVENUE VILLA TRACT (REVISED MAP)

79641 Henry T Jones—In San Pablo Avenue Tract (revised map), map filed of record in the office of the Recorder of Alameda Co, lot 1, blk. 4-1312 .... 1 55

79641 Henry T Jones—In San Pablo Avenue Tract (revised map), map filed of record in the office of the Recorder of Alameda Co, lot 2, blk 4-1312 .... 1 55

79641 Henry T Jones—In San Pablo Avenue Tract (revised map), map filed or record in the office of the Recorder of Alameda Co, lot 3, blk 4-1312 .... 1 55

79641 Henry T Jones—In San Pablo Avenue Tract (revised map), map filed of record in the office of the Recorder of Alameda Co, lot 4, blk 4-1312 .... 1 55

79641 Henry T Jones—In San Pablo Avenue Tract (revised map), map filed of record in the office of the Recorder of Alameda Co, lot 5, blk 4-1312 .... 1 55

79641 Henry T Jones—In San Pablo Avenue Tract (revised map), map filed of record in the office of the Recorder of Alameda Co, lot 6, blk 4-1313 .... 1 55

79641 Henry T Jones—In San Pablo Avenue Tract (revised map), map filed of record in the office of the Recorder of Alameda Co, lot 7, blk 4-1312 .... 1 55

79643 H C Poole—In San Pablo Avenue Villa Tract (revised map), map filed of record in the office of the Recorder of Alameda Co, lot 9, blk 4-1312 .... 5 00

79667 L W Forsting—In San Pablo Avenue Villa Tract (revised map), map filed of record in the office of the Recorder of Alameda Co, lot 6, blk 5-1313 and imps 3 88

79667 L W Forsting—In San Pablo Avenue Villa Tract (revised map), map filed of record in the office of the Recorder of Alameda Co, lot 7, blk 5-1313 .... 2 75

79667 L W Forsting—In San Pablo Avenue Villa Tract (revised map), map filed of record in the office of the Recorder of Alameda Co, lot 8, blk 5-1313 and imps 6 12

IN BEAUDRY & PELADEAU TRACT.

79680 Thomas V Edington—In Beaudry & Peladeau Tract, map filed of record in the office of the Recorder of Alameda Co, s 30 ft of lot 6, blk 29-1313 and imps 4 44

LANDREGAN TRACT.

79766 Arthur L Harris—In Landregan Tract, map filed of record in the office of the Recorder of Alameda Co, w 20 ft of lot 8 and e 10 ft of lot 9, blk 10-1470 and imps 11 75

79768 James Landregan—In Landregan Tract, map filed of record in tre office of the Recorder of Alameda Co, lot 10, blk 10-1470 .... 5 00

79777 Frank Soncini—In Landregan Tract, map filed of record in the office of the Recorder of Alameda Co, e 33 4-12 ft of lot 6, blk 10-1470 and imps 7 25

79782 Peter Nemcook — In Landregan Tract, map filed of record in the office of the Recorder of Alameda Co, w 33 ft of lot 2, blk 8-1471 and imps 2 84

79783 Thomas S Smythe—In Landregan Tract, map filed of record in the office of the Recorder of Alameda Co, e 33 4-12 ft of lot 3, blk 3-1471 and imps 8 94

79784 William E Green—In Landregan Tract, map filed of record in the office of the Recorder of Alameda Co, w 16 8-12 ft of lot 3 and e 16 8-12 ft of lot 4, blk 3-1471, imps and poll tax 1910 ... 4 50

IN MAP OF KLINKNERVILLE TRACT.

79800 W L Rockwell—In Map of Klinknerville Tract, map filed of record in the office of the Recorder of Alameda Co, lot 3, blk F-1472........ 3 88

79801 W L Rockwell—In Map of Klinknerville Tract, map filed of record in the office of the Recorder of Alameda Co, lot 4, blk F-1472 ...... 3 88

79801 W L Rockwell—In Map of Klinknerville Tract, map filed of record in the office of the Recorder of Alameda Co, lot 5, blk F-1472 ...... 3 87

IN JOHN DOYLE TRACT NO. 2.

79813 H M Anthony—In John Doyle Tract No. 2, map filed of record in the office of the Recorder of Alameda Co, lot 2, blk D-1473 and imps ... 0 13

IN MAP OF KLINKNERVILLE TRACT.

79848 M L Wurtz—In Map of Klinknerville Tract, map filed of record in the office of the Recorder of Alameda Co, lot 9, blk H-1471 and imps ... 21 88

79849 B G Snyder—In Map of Klinknerville Tract, map filed of Record in the office of the Recorder of Alameda Co, lot 10, blk H-1481 .... 3 88

IN LANDREGAN TRACT.

79877 A B Haneman—In Landregan Tract, map filed of record in the office of the Recorder of Alameda Co, lot 7, blk 16-1484 .... 3 88

79889 D Landregan—In Landregan Tract, map filed of record in the office of the Recorder of Alameda Co, lot 5, blk 8-1486 .... 2 75

79889 D Landregan—In Landregan Tract, map filed of record in the office of the Recorder of Alameda Co, lot 6, blk 8-1486 .... 2 19

IN MAP OF KLINKNERVILLE TRACT.

79904 B G Snyder—In Map of Klinknerville Tract, map filed of record in the office of the Recorder of Alameda Co, lot 9, blk I-1487 .... 5 00

IN LANDREGAN TRACT.

79905 C B Landregan—In Landregan Tract, map filed of record in the office of the Recorder of Alameda Co, lot 1, blk 5-1487 .... 3 87

79905 C B Landregan—In Landregan Tract, map filed of record in the office of the Recorder of Alameda Co, lot 2, blk 5-1487 .... 3 88

79905 C B Landregan—In Landregan Tract, map filed of record in the office of the Recorder of Alameda Co, lot 3, blk 5-1487 and imps...... 20 75

79905 C B Landregan—Pers Prop.. 8 90

IN MAP OF KLINKNERVILLE TRACT.

79911 B G Snyder—In Map of Klinknerville Tract, map filed of record in the office of the Recorder of Alameda Co, lot 3, blk J-1488........ 3 88

79928 Dileo Alves—In Map of Klinknerville Tract, map filed of record in the office of the Recorder of Alameda Co, w ½ of lot 16, blk J-1488 2 75

79940 C A Klinkner, N Higgins, G N Collins and A J Snyder—Pce of ld beg at the sw cor of e l of Town of Emeryville and Snyder ave, th s 1 ft by 2240 ft w to right of way of Northern Railway, blk 1496 .... 1 63

79944 W L Rockwell—In Map of Klinknerville Tract, map filed of record in the office of the Recorder of Alameda [illegible]

79957 Ida A Hogdon Pce of ld beg at a pt on the w line of Bay st 394 ft n from the intersection of Bay st and Peabody lane, th n 330 ft, w 35 ft to the shore l of San Francisco Bay, th s along said shore l 330 ft more or less, th e parallel with Peabody lane to beg, por of blk 1502 .... 58 75

MAXWELL TRACT.

79986 Jessie M Kurze—In Maxwell Tract, map filed of record in the office of the Recorder of Alameda Co, e ¼ of lot 46, blk 1508 and imps........ 3 92

TIDE LANDS.

80053 Annie T Crooks—In Tide Lands, map filed of record in the office of the Recorder of Alameda Co, lot 39 in Sec 16, Tp 1 s, R 4 w, contg 20 acres 23 00

80060 California Newton—In Tide Lands, map filed of record in the office of the Recorder of Alameda Co, (por lying s of s l of Berkeley), lot 15 in Sec 16, Tp 1 s, R 4 w, contg 15 acres 17 38

TOWN OF HAYWARDS.

BLOCK 2.

80519 Howard B Kimball—In Anspacher Tract, map filed of record in the office of the Recorder of Alameda Co, se 20 ft of lot 14, blk A-2...... 1 25

80521 Joseph Levin—In Anspacher Tract, map filed of record in the office of the Recorder of Alameda Co, lot 15, blk A-2 and imps........ 3 62

80521 Joseph Levin—In Anspacher Tract, map filed of record in the office of the Recorder of Alameda Co, lot 16, blk A-2 .... 2 23

BLOCK 6.

80582 Emilie Braun—In Anspacher Tract, map filed of record in the office of the Recorder of Alameda Co, lot 25, blk E-6 and imps 11 50

BLOCK 8.

80592 Susan Meek Doran—Pearce Tract, map filed of record in the office of the Recorder of Alameda Co, lot 31, blk 8 2 73

BLOCK 27.

80714 Susan M Doran—In Meek Town Tract, map filed of record in the office of the Recorder of Alameda Co, lot 24, blk 27 .... 15 35

BLOCK 117.

80885 Jennie Hansen—Russell and Warren Addition, map filed of record in the office of the Recorder of Alameda Co, lot 16, blk 117 and imps........ 2 93

BLOCK 121.

80905 Frederick C and Margaret B Chase—In Highland Tract, map filed of record in the office of the Recorder of Alameda Co, lot 5, blk 121.... 2 73

BLOCK 134.

80937 D J Hall—Petersen Tract, map filed of record in the office of the Recorder of Alameda Co, lot 4, blk 46-134 and imps 7 48

BLOCK 151.

80969 Carleton L Little—In Bonnie Brae Tract, map filed of record in the office of the Recorder of Alameda Co, lot 1, blk 151 and imps........ 7 48

80969 Carleton L Little—In Bonnie Brae Tract, map filed of record in the office of the Recorder of Alameda Co, lot 2, blk 151 .... 1 89

80969 Carleton L Little—In Bonnie Brae Tract, map filed of record in the office of the Recorder of Alameda Co, lot 3, blk 151 .... 1 88

80969 Carleton L Little—In Bonnie Brae Tract, map filed of record in the office of the Recorder of Alameda Co, lot 4, blk 151 .... 1 19

80969 Carleton L Little—In Bonnie Brae Tract, map filed of record in the office of the Recorder of Alameda Co, lot 5, blk 151 .... 1 20

80969 Carleton L Little—In Bonnie Brae Tract, map filed of record in the office of the Recorder of Alameda Co, lot 7, blk 151 .... 1 20

BLOCK 198.

81279 Mouritz Peterson—In Map of the Town of Hayward, map filed of record in the office of the Recorder of Alameda Co, e 50 ft of lots 10, 11 and 12, blk 85-198 and imps.... 5 36

TOWN OF LIVERMORE.

BLOCK 11.

81785 William Maguire—In Mendenhall Plan of Town of Livermore, map filed of record in the office of the Recorder of Alameda Co, lots 4 and 9, blk 11 and imps........ 8 03

BLOCK 58.

81949 Mary L Ward—In Southern Addition to Livermore, map filed of record in the office of the Recorder of Alameda Co, pce of ld beg at a pt on the s line of 6th st 130 ft e from H st, th e 50 ft by 150 ft s, por of blk 58 and imps 5 47

BLOCK 63.

82002 Henry Hachman—In Southern Addition to Livermore, map filed of record in the office of the Recorder of Alameda Co, lots 3 and 4, blk 63 and imps 3 04

BLOCK 149.

82119 Western Pacific Railway Company—In Northern Addition to Livermore, map filed of record in the office of the Recorder of Alameda Co, lot 4, blk 12-149........ 2 08

BLOCK 161.

82179 Margarete Collier and M J Buns—In Northern Addition to Livermore, map filed of record in the office of the Recorder of Alameda Co, lots 3 to 6, blk 24-161 .... 3 61

BLOCK 170.

82204 A J Gillett—In Northern Addition to Livermore, map filed of record in the office of the Recorder of Alameda Co, w 50 ft of lot 7 and w 50 ft of lot 8, blk 31-170.... 1 29

82206 Maria H Kelly—In Northern Addition to Livermore, map filed of record in the office of the Recorder of Alameda Co, lot 9, blk 31-170........ 1 28

BLOCK 176.

82224 Clara B Frost—In Northern Addition to Livermore, map filed of record in the office of the Recorder of Alameda Co, lot 7, blk 37-176 and imps 3 83

BLOCK 178.

82233 Marcelina Ochva—In Northern Addition to Livermore, map filed of record in the office of the Recorder of Alameda Co, lot 8, blk 39-178 and imps 1 66

BLOCK 185.

82253 Lauritz Albertson—In Northern Addition to Livermore, map filed of record in the office of the Recorder of Alameda Co, ne 100 ft of lots 9 and 10, blk 46-185 and imps 9 82

BLOCK 189.

82265 Chester Retallick—In Northern Addition to Livermore, map filed of record in the office of the Recorder of Alameda Co, lots 1 to 8, blk 50-189 .... 3 61

BLOCK 236.

82399 E D Donahue—In McLeod Tract, map filed of record in the office of the Recorder of Alameda Co, all (except 1-ft strip to town) of lot 2 and s ½ of lot 3, blk 3-236 and imps........ 7 33

82341 Adam San Jensky—In McLeod Tract, map filed of record in the office of the Recorder of Alameda Co, s ½ of lot 4, blk 3-236..... 3 61

BLOCK 261.

82414 A A Weymouth—In Addition No 3 to town of Livermore, map filed of record in the office of the Recorder of Alameda Co, lots 3, 4, 9 and 10, blk 19-261 .... 4 77

BLOCK 264.

82423 William Hachmann—In Addition No 3 to town of Livermore, map filed of record in the office of the Recorder [illegible] and 3, blk 27-264 and imps 4 85

BLOCK 265.

82425 Henry White—In Addition No 3 to town of Livermore, map filed of record in the office of the Recorder of Alameda Co, lot 3, blk 28-265 .... 1 28

BLOCK 266.

82436 Ed Donahue—In Addition No 3 to town of Livermore, map filed of record in the office of the Recorder of Alameda Co, lots 11 and 12, blk 29-266 and imps 2 44

IN TOWN OF PLEASANTON.

BLOCK 84.

83218 Mrs E D Maxwell—In Plot 8 in Rancho El Valle de San Jose, map filed of record in the office of the Recorder of Alameda Co, tract of ld bd n by Arroyo de Valle, e by ld of Joe Lewis, s by county road No 2578, w by county road No 2578, blk 84 and imps 3 74

BLOCK 115.

83278 Fred Hoerle—In Nevis Tract, Pleasanton, map filed of record in the office of the Recorder of Alameda Co, w 25 ft of lot 7, blk 115...... 1 19

83278 Fred Hoerle—In Nevis Tract, Pleasanton, map filed of record in the office of the Recorder of Alameda Co, lot 5, blk 115 and imps 6 68

83278 Fred Hoerle—In Nevis Tract, Pleasanton, map filed of record in the office of the Recorder of Alameda Co, lot 22, blk 115........ 1 37

83281 Standard Realty and Development Company—In Nevis Tract, Pleasanton, map filed of record in the office of the Recorder of Alameda Co, pce of ld beg at the se cor of Pleasanton and Rose aves, th e 27.56 ft, sw 154.56 ft, w 37 ft, n 151.96 ft to beg, por of blk 115 and imps 6 65

83286 Francis Y and Joseph Garcia—In Nevis Tract, Pleasanton, map filed of record in the office of the Recorder of Alameda Co, s 50 ft of lot 24, blk 115 and imps 11 48

BLOCK 116.

83292 Joseph Nevis (Trustee)—Resub of Lots 31 to 37 and Por of Lot 96, in Nevis Tract, Pleasanton, lot 5, blk 116 .... 2 56

IN CITY OF PIEDMONT.

IN GLEN ECHO TRACT—MAP 3 SUB OF LOTS 20, 21, 22.

83507 Patrick F Howard—In Glen Echo Tract—Map 3 Sub of Lots 20, 21, 22, map filed of record in the office of the Recorder of Alameda Co, lot F and imps........ 25 04

83515 John Dunstan—In Glen Echo Tract—Map 3 Sub of Lots 20, 21, 22, map filed of record in the office of the Recorder of Alameda Co, lot N 19 07

83520 A M Markham—In Glen Echo Tract—Map 3 Sub of Lots 20, 21, 22, map filed of record in the office of the Recorder of Alameda Co, sw 25 ft of lot V and ne 5 ft of lot W and imps........ 14 94

IN GLEN ECHO TRACT—MAP 2.

83523 John Dunston—In Glen Echo Tract—Map 2, map filed of record in the office of the Recorder of Alameda Co, pce of ld beg at a pt on the se l of Rose ave, 342 55-100 ft ne fm Echo ave, th ne 50 ft by 150 ft se, por of lot 23 and imps........ 62 38

83524 John Dunston—In Glen Echo Tract—Map 2, map filed of record in the office of the Recorder of Alameda Co, n 100 ft of e ½ of lot 23.... 37 63

83524 John Dunston—In Glen Echo Tract—Map 2, map filed of record in the office of the Recorder of Alameda Co, s 50 ft of e ½ of lot 23..... 19 06

83525 George F Abbott — In Glen Echo Tract—Map 2, map filed of record in the office of the Recorder of Alameda Co, pce of ld beg at a pt on the se l of Rose ave, 392 55-100 ft ne fm Echo ave, th ne 50 ft by 150 ft se, por of lot 23 and imps.. 59 28

IN PARTITION MAP OF THE BLAIR RANCHE.

83547 Lillian M Cosad — In Partition Map of the Blair Ranche, map filed of record in the office of the Recorder of Alameda Co, pce of ld bd ne by ld of Realty Syndicate, se by ld of Realty Syndicate, sw by Central Piedmont Tract No 3, nw by Park way, por of plot E, contg 27-1000 acres and imps 43 61

IN MAP OF CENTRAL PIEDMONT TRACT.

83557 Alice M Garrison—In Map of Central Piedmont Tract, map filed of record in the office of the Recorder of Alameda Co, lot 8, blk A and imps 46 70

83628 Bankers Trust Company (corporation)—In Map of Central Piedmont Tract, map filed of record in the office of the Recorder of Alameda Co, lot 12, blk G and imps 46 70

83630 C E Muller—In Map of Central Piedmont Tract, map filed of record in the office of the Recorder of Alameda Co, sw 173 11-12 ft of lot 14, blk G........ 46 91

83633 Florence B Kellogg—In Map of Central Piedmont Tract, map filed of record in the office of the Recorder of Alameda Co, lot 18, blk G and imps 73 59

83637 Annie D Williams—In Map of Central Piedmont Tract, map filed of record in the office of the Recorder of Alameda Co, lot 22, blk G and imps 61 14

83637 Annie D Williams—In Map of Central Piedmont Tract, map filed of record in the office of the Recorder of Alameda Co, sw ½ of lot 23, blk G 9 16

83638 Mary I Johnson—In map of Central Piedmont Tract, map filed of record in the office of the Recorder of Alameda Co, sw 50 ft of lot 26, blk G and imps 42 82

83644 Geraldine S Lackie—In Map of Central Piedmont Tract, map filed of record in the office of the Recorder of Alameda Co, lot 6 and s 5 ft of lot 7, blk H and imps..121 16

83644 Geraldine S Lackie—Pers prop 10 40

IN MAP OF CENTRAL PIEDMONT TRACT RE-SUB OF LOTS 26 AND 27.

83663 Julia G Frandsen—In Map of Central Piedmont Tract, Re-Sub of Lots 26 and 27, map filed of record in the office of the Recorder of Alameda Co, lot 2, blk H 36 59

83666 Maud B Hadenfeldt—In Map of Central Piedmont Tract, map filed of record in the office of the Recorder of Alameda Co, n 50 ft of lot 2, blk I and imps 124 25

83673 Josephine L Hughes—In Map of Central Piedmont Tract, map filed of record in the office of the Recorder of Alameda Co, lot 11, blk I and imps........ 64 03

83675 Katherine L Ives—In Map of Central Piedmont Tract, map filed of record in the office of the Recorder of Alameda Co, n 40 ft of lot 16, blk I and imps 72 69

83674 Katherine L Ives—In Map of Central Piedmont Tract, map filed of record in the office of the Recorder of Alameda Co, s 20 ft of lot 17, blk I 7 72

83677 W A Stevens—In Map of Central Piedmont Tract, map filed of record in the office of the Recorder of Alameda Co, n 30 ft of lot 17, blk I.. 22 16

83677 W A Stevens—In Map of Central Piedmont Tract, map filed of record in the office of the Recorder of Alameda Co, lot 18, blk I and imps..136 63

83677 W A Stevens—Pers prop 13 70

83678 Helen K Simpson—In Map of Central Piedmont Tract, map filed of record in the office of the Recorder of Alameda Co, lot 21, blk I and [illegible]

83690 Realty Syndicate—In Map of Central Piedmont Tract, map filed of record in the office of the Recorder of Alameda Co, s 10 ft of lot 13, blk J 6 69

83692 H O Palin—In Map of Central Piedmont Tract, map filed of record in the office of the Recorder of Alameda Co, lot 14, blk J 46 91

IN CENTRAL PIEDMONT TRACT NO. 2

83728 D F O'Connell—In Central Piedmont Tract No 2 map filed of record in the office of the Recorder of Alameda Co, lot 10, blk M 23 83

83728 D F O'Connell—In Central Piedmont Tract No 2, map filed of record in the office of the Recorder of Alameda Co, lot 11, blk M 23 84

83747 P N Hanrahan—In Central Piedmont Tract No 2, map filed of record in the office of the Recorder of Alameda Co, lot 6, blk O 21 44

83752 Wickham Havens—In Central Piedmont Tract No 2, map filed of record in the office of the Recorder of Alameda Co, sw 50 ft of lot 14, blk O 14 94

IN FREEMAN'S SUB OF LOTS 7 TO 10, BLK O, CEN. PIEDMONT TR. NO. 2.

83754 Elsie A Clarken and Evelyn M Leopold—In Freeman's Sub of Lot 7 to 10, Blk O, Cen Piedmont Tr No 2, map filed of record in the office of the Recorder of Alameda Co, lot D, and nw 7 15-100 ft of lot E, blk O and imps. 32 26

IN CENTRAL PIEDMONT TRACT NO 3.

83757 Arthur Brown and John Bakewell Jr—In Central Piedmont Tract No 3, map filed of record in the office of the Recorder of Alameda Co, lot 3, blk P 17 83

IN CENTRAL PIEDMONT TRACT NO. 4.

83759 F C Havens—In Central Piedmont Tract No 4, map filed of record in the office of the Recorder of Alameda Co, lot 1, blk V 31 41

IN AMENDED MAP OF ALTA PIEDMONT TRACT.

83873 Omar and Aug J Cox—In Amended Map of Alta Piedmont Tract, map filed of record in the office of the Recorder of Alameda Co, lot 14, and imps 38 04

83804 Grace L Smithson—In Amended Map of Alta Piedmont Tract, map filed of record in the office of the Recorder of Alameda Co, lot 15 ..... 37 63

83889 Inter State Automobile Company—In Amended Map of Alta Piedmont, map filed of record in the office of the Recorder of Alameda Co, lot 114, except sw 110 ft of 15 97

83890 Wickham Havens—In Amended Map of Alta Piedmont Tract, map filed of record in the office of the Recorder of Alameda Co, lot 115 .... 14 94

83891 Wickham Havens—In Amended Map of Alta Piedmont Tract, map filed of record in the office of the Recorder of Alameda Co, lot 116.. 14 94

IN SATHER TRACT.

83931 John C and Annie J Kemp—In Sather Tract, map filed of record in the office of the Recorder of Alameda Co, se 20 ft of lot 3 and nw 20 ft of lot 5, blk A.. 9 53

83937 John C Jorgensen—In Sather Tract, map filed of record in the office of the Recorder of Alameda Co, s 37½ ft of lot 12, blk A and imps.. 26 48

83959 Emma King—In Sather Tract, map filed of record in the office of the Recorder of Alameda Co, lot 5, blk C and imps 15 97

IN FAIRVIEW TRACT, AMENDED MAP

83985 F M Smith—In Fairview Tract, Amended Map, map filed of record in the office of the Recorder of Alameda Co, lot 3, blk B.... 12 88

84003 Realty Syndicate—In Fairview Tract, Amended Map, map filed of record in the office of the Recorder of Alameda Co, pce of ld beg at the east cor of Sunnyside ave and Oakland Traction Company right of way, th e 15 ft by 243 ft s, por of blk B 3 59

84005 M Donaldson — In Fairview Tract, Amended Map, map filed of record in the office of the Recorder of Alameda Co, lot 4, blk C and imps.. 50 [illegible]

84005 M Donaldson—In Fairview Tract, Amended Map, map filed of record in the office of the Recorder of Alameda Co, lot 5, blk C 9 78

84011 Alice E Voris—In Fairview Tract, Amended Map, map filed of record in the office of the Recorder of Alameda Co, lot 23, blk C........ 9 78

84023 E R Zion—In Fairview Tract, Amended Map, map filed of record in the office of the Recorder of Alameda Co, lot 25, blk D 15 97

IN MAP OF PIEDMONT VISTA TRACT.

84030 Realty Syndicate—In Map of Piedmont Vista Tract, map filed of record in the office of the Recorder of Alameda Co, lot 1, blk A .... [illegible]

85030 Realty Syndicate—In Map of Piedmont Vista Tract, map filed of record in the office of the Recorder of Alameda Co, lot 4, blk A ..... [illegible]

84037 R D Brown—In Map of Piedmont Vista Tract, map filed of record in the office of the Recorder of Alameda Co, s 44 19-100 ft of lot 14 and n 5 80-100 ft of lot 15, blk A .... [illegible]

84044 John Barrie—In Map of Piedmont Vista Tract, map filed of record in the office of the Recorder of Alameda Co, lot 11, blk A .... [illegible]

84063 E F Rose—In Map of Piedmont Vista Tract, map filed of record in the office of the Recorder of Alameda Co, lot 10, blk C 25 36

84073 O M Bullock—In Map of Piedmont Vista Tract, map filed of record in the office of the Recorder of Alameda Co, pce of ld beg at the intersection of the nw line of Lake ave with the ne line of lot 24, th nw 93 00-100 ft sw 30.9 ft se parallel to ne line of lot 24 to nw line of Lake ave, th ne to beg, por of lots 24 and 25, blk C.. [illegible]

84076 L W Barrett—In Map of Piedmont Vista Tract, map filed of record in the office of the Recorder of Alameda Co, pce of ld beg at the n cor of Lake and Linda aves, th nw 41 26-100 ft, ne 86 87-100 ft, se parallel to ne line of lot 24 to nw line of Lake ave, th sw to beg, por of lot 24, blk C 15 97

84079 Charles G Fries—In Map of Piedmont Vista Tract, map filed of record in the office of the Recorder of Alameda Co, pce of ld beg at a point on the nw line of Lake ave, 55 86-100 ft ne of Linda ave, th ne 30 15-100 ft, nw 103 77-100 ft, sw 30 ft, se 107 46-100 ft to beg, por of lots 24 and 25, blk C 19 97

84090 Frank Grace—In Map of Piedmont Vista Tract, map filed of record in the office of the Recorder of Alameda Co, nw 39 ft of lot 11, blk D ... 25 26

84094 Margaret Endall—In Map of Piedmont Vista Tract, map filed of record in the office of the Recorder of Alameda Co, nw 60 ft of lot 2, blk E and imps .... 30 [illegible]

84095 Maud S Rice—In Map of Piedmont Vista Tract, map filed of record in the office of the Recorder of Alameda Co, se 5 ft of lot 2 and nw 20 ft of lot 3, blk E 7 73

84105 W H Biddell — In Map of Piedmont Vista Tract, map filed of record in the office of the Recorder of Alameda Co, n 36 ft of lot 4, blk E 19 97

84106 F A Schanfels—In Map of Piedmont Vista Tract, map filed of record in the office of the Recorder of Alameda [illegible]

BOWIE TRACT.

84144 F Rosenstock—Bowie Tract, map filed of record in the office of the Recorder of Alameda Co, lot 56 .... 9 [illegible]

84144 F Rosenstock—Bowie Tract, map filed of record in the office of the Recorder of Alameda Co, lot 57 and imps 39 [illegible]

84150 George H Crawford—Bowie Tract, map filed of record in the office of the Recorder of Alameda Co, lot 64 .... 6 [illegible]

84150 George H Crawford—Bowie Tract, map filed of record in the office of the Recorder

of Alameda Co, lot 60 and imps ... 13 50

IN PIEDMONT CABLE TRACT—REVISED.

84156 L J Gardner—In Piedmont Cable Tract—Revised, map filed of record in the office of the Recorder of Alameda Co, lot 15 and imps ... 15 97

IN MAP OF BLOCK 5 & 6 PIEDMONT TERRACE.

84233 Lida O'Brien Rittler—In Map of Block 5 & 6 Piedmont Terrace, map filed of record in the office of the Recorder of Alameda Co, ne ½ of lot 2, blk 6 ... 4 82

84233 Lida O'Brien Rittler—In Map of Block 5 & 6 Piedmont Terrace, map filed of record in the office of the Recorder of Alameda Co, l t 5, blk 6 ... 7 72

84240 Emil J Rose—In Map of Block 5 & 6 Piedmont Terrace, map filed of record in the office of the Recorder of Alameda Co, lot 19, blk 6 ... 6 28

84241 Emile & Abodie Jr and George F Vesper—In Map of Block 5 & 6 Piedmont Terrace, map filed of record in the office of the Recorder of Alameda Co, lot 11, blk 6 ... 6 28

IN PIEDMONT TERRACE.

84242 Norris English—In Piedmont Terrace, map filed of record in the office of the Recorder of Alameda Co, pce of ld beg at a point on the sw line of Magnolia ave at most e cor of lot 3, resub of lots 7-8A, th ne 24 94-100 ft, sw 45 66-100 ft, sw 25 ft, sw 52 ft, se 27 28-100 ft, ne 41 29-100 ft, ne 55 6-10 ft, sw 25 ft, sw 36.8 ft, nw 31 ft, sw 60 ft, nw 27 28-100 ft, ne 103 8-100 ft, ne 30.72 ft to beg, por lot 7 ... 22 16

84246 Mary E Brattin—In Piedmont Terrace, map filed of record in the office of the Recorder of Alameda Co, pce of ld beg at a point on the sw line of lot 7, 177 50-100 ft nw from most s cor, th nw 84 ft, ne 60 ft, se 27 28-100 ft, ne 60 ft, se 31 ft, sw 126 50-100 ft to beg and imps... 40 93

84247 Charles R Martindell—In Piedmont Terrace, map filed of Record in the office of the Recorder of Alameda Co, pce of ld beg at a point on the se line of Magnolia ave, 86.26 ft sw from ne line of lot 8, th sw 75 ft, se 116 95-100 ft, ne 73 42-100 ft, nw 85 ft to beg, por of lots 7 and 8 ... 31 44

IN HUNTOON TRACT.

84262 Benjamin G Haas—In Huntoon Tract, map filed of record in the office of the Recorder of Alameda Co, lot 13, blk A and imps ... 39 49

84263 O M Bullock—In Huntoon Tract, map filed of record in the office of the Recorder of Alameda Co, ne 36 ft of lots 1 and 2, blk B; and In Map of Central Piedmont Tract, map filed of record in the office of the Recorder of Alameda Co, ne 15.68 ft of blk C ... 22 16

IN TERMINAL TRACT.

84285 Maud Russell—In Terminal Tract, map filed of record in the office of the Recorder of Alameda Co, lot 3, blk B and imps ... 38 04

84285 Maud Russell—In Terminal Tract, map filed of record in the office of the Recorder of Alameda Co, lot 4, blk B 14 94

IN PIEDMONT TRACT.

84296 Lillie A Devendorf—In Piedmont Tract, map filed of record in the office of the Recorder of Alameda Co, e 85 ft of lot 18 and w 22 6-12 ft of lot 20 and imps ... 66 91

84316 Piedmont Building Association—In Piedmont Tract, map filed of record in the office of the Recorder of Alameda Co, lot 29 ... 12 05

MAP OF GRAND AVENUE HEIGHTS.

84328 Piedmont Hills Improvement Company—Map of Grand Avenue Heights, map filed of record in the office of the Recorder of Alameda Co, lot 8, blk A ... 25 25

84328 Piedmont Hills Improvement Company—Map of Grand Avenue Heights, map filed of record in the office of the Recorder of Alameda Co, lot 9, blk A ... 25 25

[illegible] Piedmont Hills Improvement Company—Map of Grand Avenue Heights, map filed of record in the office of the Recorder of Alameda Co, lot 10, blk A ... 31 44

[illegible] Piedmont Hills Improvement Company—Map of Grand Avenue Heights, map filed of record in the office of the Recorder of Alameda Co, lot 11, blk A ... 22 16

[illegible] Piedmont Hills Improvement Company—Map of Grand Avenue Heights, map filed of record in the office of the Recorder of Alameda Co, lot 12, blk A ... 22 16

IN PIEDMONT KNOLL TRACT.

[illegible] Whitney Land Company—Piedmont Knoll Tract, map filed of record in the office of the Recorder of Alameda Co, lot 85, blk D ... 19 07

IN PIEDMONT PARK.

[illegible] Kate W Brown—In Piedmont Park, map filed of record in the office of the Recorder of Alameda Co, n 50 ft of lot 5 and s 15 ft of lot 6, blk 4 and imps ... 210 88

[illegible] Kate W Brown—Pers prop... 66 50

[illegible] Karl H Nickel—In Piedmont Park, map filed of record in the office of the Recorder of Alameda Co, w 10 ft of e 100 ft of lot 10, blk 4 ... 1 95

[illegible] George Whittman—In Piedmont Park, map filed of record in the office of the Recorder of Alameda Co, e 41 ft of w 82 ft of lot 10, blk 4 and imps ... 27 98

[illegible] Charles T Rodolph—In Piedmont Park, map filed of record in the office of the Recorder of Alameda Co, pce of ld beg at a pt on the se l of lot 1 and sw cor of lot 3, Park View Tract, th nw 3.81 ft, th sw 50.75 ft, th se 26.61 ft, th ne 49 33-100 ft to beg, por of lot 1, blk G ... 3 60

84402 Nellie A Maxwell—In Piedmont Park, map filed of record in the office of the Recorder of Alameda Co, pce of ld beg at a pt on the ne l of Terra Bonne ave at the intersection with the s l of lot 9, th e 260 ft more or less, th n 20 ft, th w to Terra Bonne ave, th se to beg, por of lot 9, blk G ... 3 59

84412 Angela G Jorgensen—In Piedmont Park, Sub of Lot 15, map filed of record in the office of the Recorder of Alameda Co, ne 48 33-100 ft of lot 8, blk G ... 19 27

84412 Angela G Jorgensen—In Piedmont Park, Sub of Lot 15, map filed of record in the office of the Recorder of Alameda Co, lot 10 (except ne 75 ft of), blk G ... 20 71

MAP OF PARK VIEW TRACT.

[illegible] Karl H Henley—Map of Park View Tract, map filed of record in the office of the Recorder of Alameda Co, lot 1, except por assessed to Sawyer of; also strip of ld in Plot G, Piedmont Park, adjoining lot 1 ... 13 49

[illegible] B McA Dunn—Map of Park View Tract, map filed of record in the office of the Recorder of Alameda Co, pce of ld beg at the most e cor of lot 6, th nw 74.96 ft, sw 43.43 ft, sw 87.8 ft, th sw to proposed st, th se 40.01 ft to Mountain ave, th se along curve to right [illegible] ft, ne 36.9 ft to beg, por of lot 6; also por of lot 1, Plot G, Piedmont Park and [illegible] ... 62 39

MAP OF PARK VIEW TRACT NO 2.

[illegible] Mary H McKee—In Map of Park View Tract No 2, map filed of record in the office of the Recorder of Alameda Co, lot 11 ... 31 44

[illegible] Siegel—In Map of Park View Tract No 2, map filed of record in the office of the Recorder of Alameda Co, lot 12 and imps ... [illegible]

[illegible]—In Map of Park View Tract No 2, map filed of record in the office of the Recorder of Alameda Co, lot 26 ... 13 49

IN RE-SUB OF LOTS 18 TO 27 OF THE CROCKER TRACT.

84547 Helen A Maxwell—In Re-Sub of Lots 18 to 27 of the Crocker Tract, map filed of record in the office of the Recorder of Alameda Co, lot 15, except por assessed to Richardson, and imps... 79 90

CROCKER TERRACE.

84609 C E Mathewson—Crocker Terrace, map filed of record in the office of the Recorder of Alameda Co, lot 18 ... 62 38

84609 C E Mathewson—Crocker Terrace, map filed of record in the office of the Recorder of Alameda Co, lot 19 ... 62 37

IN RANCHO SAN ANTONIO.

84623 Mary A Feeney et al—In Rancho San Antonio, map filed of record in the office of the Recorder of Alameda Co, pce of ld bd n by ld of Havens, e by ld of Realty Syndicate and H D Rowe, s by bd l of city of Oakland and w by creek, contg 68 92-100 acres ... 319 16

IN ALTA HEIGHTS.

84633 May I Johnson—In Alta Heights, map filed of record in the office of the Recorder of Alameda Co, lot 10 ... 12 05

84633 May I Johnson—In Alta Heights, map filed of record in the office of the Recorder of Alameda Co, lot 20 ... 12 05

IN TOWN OF SAN LEANDRO.

BLOCK 6.

85529 Melvin H Lyon—A L Peralta's Sub of Block 6, Original Town Plat, map filed of record in the office of the Recorder of Alameda Co, lots 1, 2, 3, 4, 5, 7, 8, 9, 11 and 12, blk 6 and imps 26 04

BLOCK 11.

85552 Rosa H Peralta—Map of the Town of San Leandro, map filed of record in the office of the Recorder of Alameda Co, s 50 ft of lots I, J and K, blk 11 and imps ... 20 05

85552 Rosa H Peralta—Pers prop.. 2 17

BLOCK 22.

85608 Estate of Angelo Enos—Map of the Town of San Leandro, map filed of record in the office of the Recorder of Alameda Co, lot H, e 50 ft of lot G and n 14 ft of lots I, J and K, blk 22 and imps ... 7 55

BLOCK 34.

85648 Emma A Huffmaster—Map of the Town of San Leandro, map filed of record in the office of the Recorder of Alameda Co, se 39 ft of lots L, M and N, blk 34 and imps ... 5 61

BLOCK 44.

85671 Andrew Anderson—Map of the Town of San Leandro, map filed of record in the office of the Recorder of Alameda Co, lot I, e 36 75-100 ft of lot J and se 86 ft of s 25 ft of lot H, blk 44 and imps ... 4 51

BLOCK 55.

85695 Maria Ignacio Fortado—Map of the Town of San Leandro, map filed of record in the office of the Recorder of Alameda Co, w 75 ft of lot B, blk 55 ... 2 07

BLOCK 56.

85698 Maria Ignacio Fortado—Map of the Town of San Leandro, map filed of record in the office of the Recorder of Alameda Co, lot F, w 25 ft of lot E, w 25 ft of n 65 ft of lot M, n 65 ft of lot N and w 75 ft of lot G, blk 56 ... 4 41

85702 Antonia G Silva—Map of the Town of San Leandro, map filed of record in the office of the Recorder of Alameda Co, w 25 ft of s 60 ft of lot M and s 60 ft of lot N, blk 56 ... 2 07

BLOCK 57.

85706 Maria Ignacio Fortado—Map of the Town of San Leandro, map filed of record in the office of the Recorder of Alameda Co, w 17 ft of lots F, G and N, blk 57 ... 2 07

BLOCK 70.

85741 Antonio G Silva—Rancho San Leandro, map filed of record in the office of the Recorder of Alameda Co, tract of ld bd n by ld of Ignacio Fortado, e by blk 56, s by ld of Ignacio Fortado and blk 56, w by ld of Ignacio Fortado, por of blk 70 and imps ... 5 19

85741 Antonio G Silva—Pers prop... 2 17

BLOCK 84.

85782 Mrs B Bowers—Smith's Subdivision to town of San Leandro, map filed of record in the office of the Recorder of Alameda Co, lot 13, blk 84 and imps ... 2 69

86782 Mrs B Bowers—Smith's Subdivision to town of San Leandro, map filed of record in the office of the Recorder of Alameda Co, lot 14, blk 84 ... 1 60

85796 Adeline S Rapozo—Smith's Subdivision to Town of San Leandro, map filed of record in the office of the Recorder of Alameda Co, lot 30, blk 84 ... 2 07

85808 Alfred H Pereira—Smith's Subdivision of Town of San Leandro, map filed of record in the office of the Recorder of Alameda Co, lot 45, blk 84 and imps ... 4 42

BLOCK 86.

85839 James West—Durnan's Addition to San Leandro, map filed of record in the office of the Recorder of Alameda Co, lots 12, 13, 26 and 27, blk 86 and imps ... 16 14

85839 James West—Pers Prop ... 2 17

BLOCK 120.

85984 William Grohne — Cherry Lynn, map filed of record in the office of the Recorder of Alameda Co, lot 2, blk D-120 ... 2 07

BLOCK 128.

86058 I J Ross—Rancho San Leandro, map filed of record in the office of the Recorder of Alameda Co, pce of ld beg at a pt on the w line of Hayward ave about 400 ft nw from private road, th nw 79.33 ft, w 159.84 ft more or less, th s 73 ft more or less, th e 185 ft more or less to pt of beg, por of blk 128 ... 4 50

BLOCK 139.

86008 Georgietta Morehouse et al—Harlan's Addition to San Leandro, map filed of record in the office of the Recorder of Alameda Co, lot 7 and w 116 ft of lot 8, blk 139 and imps ... 119 35

BLOCK 152.

86040 J M Halverson—In East San Leandro, map filed of record in the office of the Recorder of Alameda Co, lots 1, 2, 3 and 35, blk 3-152 and imps.. 75 66

86043 Independent Order of Odd Fellows, San Leandro Lodge No 231—In East San Leandro, map filed of record in the office of the Recorder of Alameda Co, lots 7, 8 and 9, blk 3-152 and imps ... 78 95

BLOCK 154.

86067 Clara A Vivian—In East San Leandro, map filed of record in the office of the Recorder of Alameda Co, s 60 ft of lots 11 and 12, blk 5-154 and imps ... 7 80

BLOCK 159.

86097 Jacinto Xavier—In East San Leandro, map filed of record in the office of the Recorder of Alameda Co, pce of ld beg at a pt on the sw line of Callan ave 272.96 ft w from Pelton st, th w 60.11 ft by 150 ft deep s, por of blk 159 and imps ... 10 66

86105 F P Cortes—In East San Leandro, map filed of record in the office of the Recorder of Alameda Co, pce of ld beg at a pt on the n line of Ward st 295.4 ft e from the intersection of block "3" with Ward st, th e 98 ft by 146 ft deep n, por of blk 159 and imps ... 9 99

BLOCK 162.

86125 Ernest Anderson—In Wick's Addition to San Leandro, map filed of record in the office of the Recorder of Alameda Co, lots 18 and 19, blk 162 and imps ... 8 17

BLOCK 167.

86175 H C Yeager—Estudillo Tract, map filed of record in the office of the Recorder of Alameda Co, lots 19 and 20, blk 22-167 and imps ... 16 14

BLOCK 170.

86205 N Shamy—Estudillo Tract, map filed of record in the office of the Recorder of Alameda Co, lots 1 and 2, blk 29-170 and imps ... 8 17

86214 Adolph Greye—Estudillo Tract, map filed of record in the office of the Recorder of Alameda Co, lot 20, blk 29-170 and imps ... 8 89

BLOCK 185.

86285 Clara A Vivian—Estudillo Tract, map filed of record in the office of the Recorder of Alameda Co, pce of ld beg at a pt on the n line of Maud st 1235.97 ft w from Santa Clara st, th ne 86 ft 316.5 ft nw, por of blk 185, contg 0.625 acres and imps. 8 52

BLOCK 189.

86294 John L Anzerais—Estudillo Tract, map filed of record in the office of the Recorder of Alameda Co, lots 6 to 23, blk 66-189 and imps ... 58 88

BLOCK 206.

86332 Mary R Brown—Rancho San Leandro, map filed of record in the office of the Recorder of Alameda Co, pce of ld beg at a pt on the nw line of a proposed st assessed to Mary R Brown, distant thereon 520 ft e from Hayward ave, th e 220 ft by 160.4 ft deep n, por of blk 206 ... 5 62

BLOCK 261.

86412 W H Phillips—Rancho San Antonio, Por of, map filed of record in the office of the Recorder of Alameda Co, tract of ld bounded n by ld of Mason and Oakes, e by ld of J F Marshall, s by ld of Broad and Woodman, w by county road, por of blk 261, contg 6 acres and imps ... 72 44

86412 W H Phillips—Pers Prop.... 3 00

BLOCK 320.

86466 Jennie E Fowler—In Orange Grove Tract, map filed of record in the office of the Recorder of Alameda Co, lot 19 and sw 5 ft of lot 20, blk 320 and imps ... 5 20

BLOCK 321.

86475 Joseph J Santos—In Orange Grove Tract, map filed of record in the office of the Recorder of Alameda Co, lot 67, blk 321 and imps ... 13 80

BLOCK 327.

86503 Broadmoor Improvement Company—In Broadmoor, map filed of record in the office of the Recorder of Alameda Co, sw 50 ft of lot 2, blk 2-327 ... 5 20

BLOCK 330.

86533 Broadmoor Improvement Company—In Broadmoor, map filed of record in the office of the Recorder of Alameda Co, lot 3, blk 5-330 ... 3 42

BLOCK 332.

86546 Broadmoor Improvement Company—In Broadmoor, map filed of record in the office of the Recorder of Alameda Co, lot 7, blk 7-332 ... 3 42

86551 Broadmoor Improvement Company—In Broadmoor, map filed of record in the office of the Recorder of Alameda Co, lot 17, blk 7-332 ... 2 70

BLOCK 333.

86556 Broadmoor Improvement Company—In Broadmoor, map filed of record in the office of the Recorder of Alameda Co, lot 8, blk 8-333 ... 4 15

BLOCK 334.

86561 Broadmoor Improvement Company—In Broadmoor, map filed of record in the office of the Recorder of Alameda Co, lot 5, blk 9-334 ... 4 16

86562 Martha J Manning—In Broadmoor, map filed of record in the office of the Recorder of Alameda Co, lot 4, blk 9-334, and imps ... 20 83

86562 Martha J Manning—Pers prop 2 17

BLOCK 335.

86570 Broadmoor Improvement Company—In Broadmoor, map filed of record in the office of the Recorder of Alameda Co, lot 1, blk 10-335 ... 4 16

86575 Lydia E Thieme—In Broadmoor, map filed of record in the office of the Recorder of Alameda Co, lot 17, blk 10-335 ... 5 20

BLOCK 338.

86602 Broadmoor Improvement Company—In Broadmoor, map filed of record in the office of the Recorder of Alameda Co, lot 6, blk 13-338 ... 8 63

BLOCK 339.

86605 Broadmoor Improvement Company—In Broadmoor, map filed of record in the office of the Recorder of Alameda Co, lot 5, blk 14-339 ... 4 16

BLOCK 341.

86622 Broadmoor Improvement Company—In Broadmoor, map filed of record in the office of the Recorder of Alameda Co, lot 13, blk 16-341 ... 2 70

86625 Lydia E Thieme—In Broadmoor, map filed of record in the office of the Recorder of Alameda Co, lot 15, blk 16-341 ... 5 20

BLOCK 342.

86627 Broadmoor Improvement Company—In Broadmoor, map filed of record in the office of the Recorder of Alameda Co, lot 2, blk 17-342 ... 2 70

86636 Lydia E Thieme—In Broadmoor, map filed of record in the office of the Recorder of Alameda Co, lot 12, blk 17-342 ... 3 63

BLOCK 343.

86644 Broadmoor Improvement Company—In Broadmoor, map filed of record in the office of the Recorder of Alameda Co, lot 8, blk 18-343 ... 1 96

BLOCK 344.

86660 Broadmoor Improvement Company—In Broadmoor, map filed of record in the office of the Recorder of Alameda Co, lot 13, blk 19-344 ... 1 96

86661 Broadmoor Improvement Company—In Broadmoor, map filed of record in the office of the Recorder of Alameda Co, lot 14, blk 19-344 ... 1 96

86662 Broadmoor Improvement Company—In Broadmoor, map filed of record in the office of the Recorder of Alameda Co, lot 15, blk 19-344 ... 3 63

IN EDEN TOWNSHIP.

A.

87027 H G Alberts—In Knox Tract, map filed of record in the office of the Recorder of Alameda Co, lot 10, blk A, and imps ... 6 39

87066 Antonio Abreu—Tract of Land bounded ne by County Road Hayward to San Leandro, e by ld of J S Abreu, s by ld of J S Abreu, w by ld of Silva ... 1 50

B.

87125 Frank Blue—Amended Map No 1, Russell City, map filed of record in the office of the Recorder of Alameda Co, lot 14, blk 3 ... 1 37

87146 J F Beale—Bay View Tract, map filed of record in the office of the Recorder of Alameda Co, lot 21 ... 1 48

87146 J F Beale—A strip of ld 10 ft wide across nw end of alley bet Bay View ave and Boulevard ... 1 48

87151 P F Bradhoff—Swamp and Overflow Lands, map filed of record in the office of the Recorder of Alameda Co, tract of ld bounded n, e, s and w by ld of Patrico Marsicano, contg 14 50-100 acres 5 67

87193 Matilda Bowden—Soto Por Rancho San Lorenzo, map filed of record in the office of the Recorder of Alameda Co, pce of ld beg at a point on the w line of County rd Hayward to Niles, 3 88-100 chs nw from County rd No 2689, nw 2 810-1000 chs sw to Western Pacific Railway Company's right of way se to County rd No 2689, ne 3 255-1000 chs, ne 10 305-1000 chs to beg, and imps ... 3 32

87194 Isabel Blackford—Russell City, map filed of record in the office of the Recorder of Alameda Co, lot 19, blk 25 ... 1 37

87201 Samuel Bear—NE ¼ of Sec 7, T 3 s, R 3 w, contg 160 acres 4 45

C.

87229 Estate of John Chisholm—Tide Land Survey No 102, map filed of record in the office of the Recorder of Alameda Co, por of Sec 23, T 3 S, R 3 w, contg 50 acres ... 9 12

87237 C and C Realty Company—Castro Por of Rancho San Lorenzo, map filed of record in the office of the Recorder of Alameda Co, tract of ld bounded n by ld of L J Dickerson and Mackey, e by ld of A E and M A de Mattos and E S C Mighels et al, s by Second ave, w by ld of L P Hansen, contg 10 495-1000 acres, and imps ... 16 03

87247 Joan de Vargas Correa—Ashland Tract, map filed of record in the office of the Recorder of Alameda Co, tract of ld bounded n by ld of F V Courrea and County rd, e by ld of F Coelho, s by ld of Manuel S Lewis, w by ld of Manuel de Rosa Garcia et al, contg 88-100 acres, and imps ... 2 87

87268 Helen I Crooks—Tide Land, lot 7, Sec 32, T 2 s, R 3 w, contg 20 acres ... 4 60

87272 Alexander R Chappe—Tract of ld bounded n by E st, e by ld of George Heise and Martha Skow, s by East st, w by E st, contg 2 70-100 acres, and imps ... 39 77

87272 Alexander R Chappe—Pers prop ... 4 63

87298 I F Chapman—Russell City, map filed of record in the office of the Recorder of Alameda Co, lot 27, blk 36. 1 37

[illegible] Joseph F de Costa—Tract of ld bounded n by ld of J L Fagundes and R M McKeever, e by ld of E A Haines, s by ld of J E Souza, w by ld of M Sherwood and Kelly st, contg 25 acres, and imps. 7 19

87354 Lillian M Coburn—In Stanton Tract No 1, map filed of record in the office of the Recorder of Alameda Co, pce of ld beg at the pt of intersection of s line of Williams with the s line of lot 26, th nw 4 57-100 chs sw 14 15-100 chs, se 6 34-100 chs, ne 4 83-100 chs, SE 4 63-100 chs, ne 1 35-100 chs, ne 9 50-100 chs to beg, contg 10 acres.. 1 25

87357 Eugene S Costage—In Anita L Stanton Tract, map filed of record in the office of the Recorder of Alameda Co, lot 35, contg 1 65-100 acres ... 2 36

87362 William Crowley — Tract of ld bounded n and w by ld of self s by ld of self e by F Wrede, contg 5 acres.... 4 81

87382 Anthony Wayne Colver—Tide Land, entire Sec 19 T 3 S R 3 w, contg 640 acres.. 12 35

87382 Anthony Wayne Colver—Tide Land Fractional ne 1-4 of ne 1-4 of Sec 32 T 3 S R 3 w ... 2 23

87383 H C Cutting—Orchard Tract, map filed of record in the office of the Recorder of Alameda Co, lots 8 to 17 and 34 to 42, also Orchard Tract, map filed of record in the office of the Recorder of Alameda Co, pce of ld beg at e cor lot No 43, th nw 161 70-100 ft sw 50 ft, th se 162 ft more or less ne 33 25-100 ft to beg, por of lot 43, also Orchard Tract, map filed of record in the office of the Recorder of Alameda Co, pce of ld beg at n cor of lot No 7, th se 161 33-100 ft nw 162 ft more or less ne 16 75-100 ft to beg, por of lot 7, blk D and imps ... 23 01

87386 David Canning—Russell City, map filed of record in the office of the Recorder of Alameda Co, lots 12 and 13, blk 45 ... 2 22

87387 Joseph F Cronin—Russell City Amended Map No 1, map filed of record in the office of the Recorder of Alameda Co, lot 4, blk 16 ... 1 87

87394 Lola Lee Clark—In Bellevue Park, map filed of record in the office of the Recorder of Alameda Co, lot 6, blk 6 1 52

87394 Lola Lee Clark—In Bellevue Park, map filed of record in the office of the Recorder of Alameda Co, lot 9, blk 3.. 1 53

87405 Henry J Coleman—Oak View Tract, map filed of record in the office of the Recorder of Alameda Co, lot 8 and imps ... 4 43

D.

87409 Nellie I Downing et al—An undivided ½ int in Tide Land S½ (except por to Breed and Bancroft), Sec 9 T 3 S R 3 w, contg 140 acres ... 7 41

87414 Alfred, Bertie, N and Margaret M Dodson—Lots 3 and 4 and s ½ of nw ¼ Sec 4 T 2 s R 2 w, contg 161 65-100 acres, and imps ... 12 12

87436 James E Dresser — Russell City, map filed of record in the office of the Recorder of Alameda Co, lot 10, blk 5 ... 1 37

87449 James Denrock—In Duncan Cameron Tract, map filed of record in the office of the Recorder of Alameda Co, lot 2, contg 5 acres, and lot 1 (excepting se 2 acres assessed to Lydia F Liese), contg 3 acres and imps.... 9 29

87461 Darbee and Immell Oyster Company—Tide Land Inside 5 Mile Limit of Sec 21, T 3 s, R 3 w, contg [illegible] acres ... 22 75

87461 Darbee and Immel Oyster Company—Tide Land nw por of ne ¼ of Sec 28, T 3 s, R 3 w, contg 10 acres 1 52

87461 Darbee and Immell Oyster Company—Tide Land, w ½ of nw ¼ Sec 28, T 3 s, R 3 w, contg 80 acres ... 2 54

87461 Darbee and Immel Oyster Company—Tide Land, all of nw of 5 mile limit line of ne ¼ of nw ¼ and nw ¼ of ne ¼ of Sec 28, T 3 s, R 3 w, contg 36 acres.. 1 53

87461 Darbee and Immel Oyster Company—Tide Land, all nw of 5 mile limit line of se ¼ of Sec 15, T 3 S, R 3 w, contg 129 acres ... 3 58

87461 Darbee and Immel Oyster Company—Tide Land, all sw of outer line of State Tide Land Survey of Sec 15, T 3 s, R 3 w, contg 104 acres 2 54

87461 Darbee and Immel Oyster Company—Tide Land, that portion outside of 5 mile limit w ½ of Sec 22, T 3 s, R 3 w, contg 177 acres ... 3 57

87482 Anna H Darbee, Harry W Gooch—Tide Land, all s of Sec 32, T 2 s, R 3 w and por Sec 33, T 2 s, R 3 w, contg 290 acres ... 6 64

87484 Anna H Darbee et al—N ½ of Sec 5, T 3 s, R 3 w and por of nw ¼, Sec 4, T 3 s, R 3 w, contg 383 74-100 acres 8 69

87485 Anna H Darbee—S ½ of Sec 5, T 3 s, R 3 w, contg 320 acres ... 6 55

87485 Anna H Darbee—All w of Tide Lands of Sec 4, T 3 s, R 3 w, contg 127 78-100 acres ... 3 51

87485 Anna H Darbee—All of Sec 8, T 3 s, R 3 w, contg 640 acres ... 12 35

87485 Anna H Darbee—W por of n ½ Sec 9, T 3 s, R 3 w, contg 213 20-100 acres ... 4 45

E.

87496 Mrs F Evans—In Haywards Park Homestead Union, map filed of record in the office of the Recorder of Alameda Co, lot 3, blk 12 ... 3 45

F.

87561 Minnie B Frazee—Cameron Tract, map filed of record in the office of the Recorder of Alameda Co, pce of ld beg at a pt on the n line of County rd No 1967, 4 20-100 chs sw from County rd No 725, th sw 3 30-100 chs nw 3 [illegible] chs [illegible] 2 70-100 chs [illegible] chs se 3 3-100 chs to pt of beg, por of lot 3, contg [illegible] acres and imps ... 6 13

87592 John Fratis—In Edenville, map filed of record in the office of the Recorder of Alameda Co, lots 141 and 142 and imps ... 4 60

G.

87701 Joe Haus Garcia—Castro Por of Rancho San Lorenzo, map filed of record in the office of the Recorder of Alameda Co, pce of ld beg at the pt of intersection of e line of Cemetery ave with the s line of F E Garcia, th [illegible] 19 16-100 chs e [illegible] chs s [illegible] chs sw 18 31-100 chs [illegible] 4 32-100 chs nw 8 75-100 chs to beg, contg 27 50-100 acres and imps .. 23 89

87701 Joe Haus Garcia—Pers prop.. 2 56

H.

87748 Julian H Hudson—Tide Land, Sec 1, T 3 s, R 4 w, contg 640 acres ... 4 72

87748 Julian H Hudson—Tide Land, Sec 6, T 3 s, R 3 w, contg [illegible] acres ... 4 72

87748 Julian H Hudson—Tide Land, s ½ and nw ¼ of Sec 7, T 3 s, R 3 w, contg 480 acres... 4 02

87748 Julian H Hudson—Tide Land, Sec 18, T 3 s, R 3 w, contg 640 acres ... 4 72

87772 Scott W Heywood—In Gansberger Tract, map filed of record in the office of the Recorder of Alameda Co, lot 150 and 160, 181 ... 16 31

87776 Herman, Henry, Dietrick and Elizabeth Hasse—In Castro Por. of Rancho San Lorenzo, map filed of record in the office of the Recorder of Alameda Co, pce of ld beg at a point on the center line of Whelton ave, 182 97-100 ft se from center line of Williams st, th se 168 95-100 ft by sw 339 95-100 ft, contg 1 acre ... 2 36

87779 M Henry—In Castro Por. of Rancho San Lorenzo, map filed of record in the office of the Recorder of Alameda Co, pce of ld beg at nw cor of 213 9-10 acre tract of W H Mackinnon, th ne 65-100 chs, ne 11 82-100 chs, nw 2 66-100 chs, s 13 30-100 chs to beg, contg 1 10-100 acres 1 37

87789 W Scott Heywood—In Gansberger Tract, map filed of record in the office of the Recorder of Alameda Co, lot 188 ... 2 48

87789 W Scott Heywood—In Gansberger Tract, map filed of record in the office of the Recorder of Alameda Co, lot 189 ... 2 47

87789 W Scott Heywood—In Gansberger Tract, map filed of record in the office of the Recorder of Alameda Co, lot 190 ... 2 48

87794 William Harvey—Russell City, map filed of record in the office of the Recorder of Alameda Co, lots 13 and 16, blk 41 ... 2 23

87846 Arthur P Holland—In Gansberger Tract, map filed of record in the office of the Recorder of Alameda Co, lot 102 ... 8 40

87847 D J Hall—Fractional por of sw ¼ of sec 35, T 1 s, R 2 w, cont 8 acres ... 2 23

I.

87863 Charles M Irwin—Orchard Tract, map filed of record in the office of the Recorder of Alameda Co, lot 3, blk B and imps ... 1 55

87866 F C Immel—Russell City No. 1 Amended Map, map filed of record in the office of the Recorder of Alameda Co, lot 35, blk 16 ... 85

J.

87876 Jack Jensen—Map No 1, Amended, por Site Russell City, map filed of record in the office of the Recorder of Alameda Co, lots 6, 7 and 10, blk 5 ... 3 09

K.

87941 Peter J J Kuck—Sub. of S. 1-2 Soto por of Rancho San Lorenzo, map filed of record in the office of the Recorder of Alameda Co, pce of ld beg at the point of intersection of w line of private road with the n line of land of C and A Carlesen, th w 8 68-100 chs, n 12 49-100 chs, e 7 86-100 chs to w line of private road, th s along said line to beg, contg 10 16-100 acres and imps ... 23 77

87941 Peter J J Kuck—Pers prop.. 4 15

87959 Howard B Kimball—In Castro Por. of Rancho San Lorenzo, map filed of record in the office of the Recorder of Alameda Co, tract of ld bounded n by land of M M C Mendonca, e by private road, s by San Lorenzo creek, w by land of M M C Mendonca 1 48

87963 Ivy Kerrsey—In Castro Por. of Rancho San Lorenzo, map filed of record in the office of the Recorder of Alameda Co, tract of ld bounded n by Bridge st, e by land of J H Strobridge, s by land of Antone Rizzo, w by Main st, contg 3 15-100 acres and imps ... 41 74

87963 Ivy Kerrsey—Pers prop ... 1 53

87973 A H Kopperud—Oak View Tract, map filed of record in the office of the Recorder of Alameda Co, lot 26 ... 4 43

87983 W L Knightlinger—Russell City, map filed of record in the office of the Recorder of Alameda Co, lot 19, blk 18 ... 1 37

L.

87998 Gertrude H Lowry, an undivided ½ int in w por of s ½ of Sec 9, T 3 s, R 3 w, contg 140 acres ... 7 42

88044 George H Lee—In Castro Por. of Rancho San Lorenzo, map filed of record in the office of the Recorder of Alameda Co, pce of ld beg at the ne cor of County road No. 2880 and County road Hayward to San Leandro, th ne 370 ft by nw 1400 ft, contg 11 90-100 acres ... 40 01

88046 May M Lamb—Russell City, map filed of record in the office of the Recorder of Alameda Co, lots 38 and 39, blk 28 ... 2 23

88058 Lillie M Lane—Carroll Tract, map filed of record in the office of the Recorder of Alameda Co, lots 2, 3 and 4, blk B ... 1 21

88062 George W Luce—In Castro Por. of Rancho San Lorenzo, map filed of record in the office of the Recorder of Alameda Co, pce of ld beg at a point on the w line of County road No. 3358, 290 ft se of line between lands of Howard Kimball and Phillip Kimball, th se 50 ft by sw 150 ft and imps ... 19 15

88062 George W Luce—Pers prop... 2 56

88062 George W Luce—In Castro Por. of Rancho San Lorenzo, map filed of record in the office of the Recorder of Alameda Co, pce of ld beg at a point on the w line of County road No. 3358, 310 ft se of line between land of Howard Kimball and Phillip Kimball, th se 50 ft by sw 150 ft ... 3 45

M.

[illegible] Mary A Merrick—In Hathaway Tract No. 2, map filed of record in the office of the Recorder of Alameda Co, tract of ld bounded n by County road No. 310, e by land of McConaghy, s by land of Gansberger, w by land of Bockmann, contg 2 acres and imps ... 14 33

88176 Mary A Merrick—Pers prop.. 1 54

88184 Mary A Mills—In Map No. 1 (Amended) portion Site Russell City, map filed of record in the office of the Recorder of Alameda Co, lot 7, blk 11 ... 1 37

88206 Martha E Martin—In Anita L Stanton Tract, map filed of record in the office of the Recorder of Alameda Co, lot [illegible] and imps ... 5 15

88210 M S da Matta—In Edenville, map filed of record in the office of the Recorder of Alameda Co, lots 74 and 75 2 55

88243 Frank Matthys—In Cameron Tract, map filed of record in the office of the Recorder of Alameda Co, por of [illegible] ... 6 42

88245 J R Marciel—In Knox Tract, map filed of record in the office of the Recorder of Alameda Co, lot 7, blk J, and imps ... 5 41

88254 Charles J Mersereaux—In Map No 2 portion site Russell City, map filed of record in the office of the Recorder of Alameda Co, lot 37, blk 28.. 1 37

Mc.

88261 D N McDonald—Russell City, map filed of record in the office of the Recorder of Alameda Co, lots 11 and 12, blk 6 ... 2 23

N.

88307 California Newton—Tide Land, sec 22, T 2 s, R 3 w, [illegible] contg 20 acres ... 2 55

88311 Mrs H C Norton—Russell City No 1, Amended Map, lot 11, blk 11 ... 1 37

88313 Newton Development Company—In Edenville, map filed of record in the office of the Recorder of Alameda Co, lot 52 ... 1 52

88313 Newton Development Company—In Edenville, map filed of record in the office of the Recorder of Alameda Co, lots 123 and 124 ... 2 55

O.

88358 Joaquin Olivera—Russell City No 1, Amended Map, map filed of record in the office of the Recorder of Alameda Co, lots 1, 2 and 3, blk 12 ... 3 00

P.

88383 L J Peterson—In Castro Por of Rancho San Lorenzo, map filed of record in the office of the Recorder of Alameda Co, tract of ld bd n by ld of Bailey and Moregaard, e by ld of Manuel S d Azevedo, s by ld of George K Northern and creek, w by Cull Canon road, A I d'Azevedo et al, contg 139 47-100 acres and imps ... 52 20

88383 L J Peterson—Pers prop ... 6 89

88393 Frank Peters—S½ of ne ¼ and n ½ of se ¼ of sec 2, T 2 s, R 2 w, contg 160 acres and imps ... 6 83

R.

88504 Grace M Roberts et al—Rancho San Leandro, map filed of record in the office of the Recorder of Alameda Co, pce of ld beg at a pt on the s l of Main st 267 2-10 ft w fm Telegraph road, th w 319 ft, th s 220 ft, w 100 ft, th n 220 ft, w 282 ft, s 781 ft, th ne along San Lorenzo creek to nw cor of ld of Arthur C Shilman, th n 581 ft to beg, contg 8 34-100 acres and imps ... 42 01

88505 Francisco Rodrigues—In Haywards Park Homestead Union, map filed of record in the office of the Recorder of Alameda Co, lot 15, blk 4 and imps ... 7 38

88560 George S and May Redding—In Orchard Tract, map filed of record in the office of the Recorder of Alameda Co, lot 48, blk A and imps 3 46

88581 Mary A Rhodes—In Gansberger Tract, map filed of record in the office of the Recorder of Alameda Co, lot 53 ... 3 32

88634 Minnie W Radke—Russell City No 1, Amended Map, map filed of record in the office of the Recorder of Alameda Co, lots 1 and 2, blk 15 ... 1 21

S.

88710 Mrs Eva Schonling—Russell City, map filed of record in the office of the Recorder of Alameda Co, lot 12, blk 14 ... 1 37

88804 F M Staley—In Map No 1 (Amended), Portion of Site of Russell City, map filed of record in the office of the Recorder of Alameda Co, lot 21, blk 14 ... 1 37

88810 William Stegman — Eden Acres, map filed of record in the office of the Recorder of Alameda Co, lot 4, contg 2 55-100 acres ... 1 55

88865 Juana and Henry Sadeneas—In Edenville, map filed of record in the office of the Recorder of Alameda Co, lot 49 ... 1 53

88868 Jennie Simpson et al—In Stanton Tract No 1, map filed of record in the office of the Recorder of Alameda Co, pce of ld beg at a pt on the ne l of Jones st, 6 95-100 chs nw fm County road No 248, th nw 4 197-1000 chs, ne 2 19-100 chs, ne 11 20-100 chs, th se to n cor of 5 006-1000 acres of Minnie R Hibbard, th sw 9 95-100 chs to beg, por of lot 6, contg 6 acres and imps ... 17 20

88893 F O Strong—Russell City, map filed of record in the office of the Recorder of Alameda Co, lot 8, blk 3... 1 37

T.

88934 Saidie Thienes—In Castro Por of Rancho San Lorenzo, map filed of record in the office of the Recorder of Alameda Co, tract of ld bd n by ld of McCoy, e by Redwood road, s by ld of Glambruno, w by ld of McCoy, contg 3 acres and imps.... 7 54

88942 Dr E N Tait—In Map No 1 (Amended) Portion of Site of Russell City, map filed of record in the office of the Recorder of Alameda Co, lot 10, blk 7 ... 1 37

88948 Everard C Thomas—Russell City No 1 Amended Map, map filed of record in the office of the Recorder of Alameda Co, lot 4, blk 6... 1 37

88953 Guiseppe Tavalaro — Russell City, map filed of record in the office of the Recorder of Alameda Co, lot 33, blk 26 ... 1 67

W.

89019 Bessie J Wood—In Map No 1 (Amended) Portion Site of Russell City, map filed of record in the office of the Recorder of Alameda Co, lot 19, blk 16 ... 1 48

89026 Hattie Wolff—Russell City No 1, map filed of record in the office of the Recorder of Alameda Co, lot 16, blk 2 ... 1 37

89037 Sam Bell Wakefield—Castro Por of Rancho San Lorenzo, map filed of record in the office of the Recorder of Alameda Co, pce of ld beg at a pt on the nw bd l of tract of Daniel Culn, said pt being in the middle of rd leading to the farms of Hanerkildt and Nelsen, th running s 62 deg e 5 93-100 chs, s 43¾ deg e 3 87-100 chs to a small gulch, s 75¼ deg e 12 57-100 chs, n 55½ deg e 13 42-100 chs to a pt in a deep ravine n 18¼ deg w 93 links, n 26½ deg w 1 74-100 chs, n 22 deg w 1 27-100 chs, n 53 deg w 91 links, n 38 deg w 1.08 chs, n 63 deg w 92 links, n 32 deg w 90 links, n 55 deg w 50 links, n 22¼ deg w 1 82-100 chains, n 72 deg w 1 35-100 chs, n 40½ deg w 1 ch, n 65 deg w 55 links, n 64 deg w 1 47-100 chs, n 76¼ deg w 66 links, n 34½ deg w 76 links, from which a tree bears n 41 deg w and is dist 26 links, s 53½ deg w 23 09-100 chs to beg, contg 37-47-100 acres and imps ... 33 88

89037 Sam Bell Wakefield—Pers prop ... 4 63

89107 W S Withers—In Stanton Tract No 1, map filed of record in the office of the Recorder of Alameda Co, pce of ld in sw cor of lot 32, contg .02 acre ... 1 43

89108 Ida White—In Map No 1 (Amended) Portion Site of Russell City, map filed of record in the office of the Recorder of Alameda Co, lot 15, blk 16 ... 1 37

Y.

89121 [illegible] Young and Warren [illegible]—In Castro Por of Rancho San Lorenzo, map filed of record in the office of the Recorder of Alameda Co, tract of ld bd n by Dublin rd, e by Dublin rd, se by ld of Jorgensen, sw by ld of Fraga, contg 73 91-100 acres and imps.. 11 05

Z.

89127 A Zinger—Rancho San Leandro, map filed of record in the office of the Recorder of Alameda Co, tract of ld bounded n by Bay and Coast Railway, e by ld of McConaghy, s by county road, w by ld of William Whitney, contg 2 762-1000 acres ... 2 40

89127 A Zinger—Pers Prop ... 5 70

IN MURRAY TOWNSHIP.

A

89513 Amador Anastacio—In Rancho El Valle de San Jose, map filed of record in the office of the Recorder of Alameda Co, tract of ld bounded n by College ave, e by ld of F King, s by county road to Livermore, w by ld of B Coggan, contg 1 acre and imps ... 3 56

89521 Margaret Armstrong—E ½ of [illegible] of Sec 17, T 3 s, R 3 e, and imps ... 10 87

89521 Margaret Armstrong—N ½ of s ½ of Sec 17, T 3 s, R 3 e, and n ½ of nw ¼ of Sec 17, T 3 s, R 3 e, contg 262 50-100 acres ... 19 15

B

89535 F W Bridge—Pce of ld beg [illegible] county road No 1538 and 1585 ft e of the center of county road No 1546, th w 220 ft, sw 550 ft [illegible] line of Rancho Los Positas, e 446 ft [illegible] n to [illegible] por of n ½ of se ¼ of Sec 25, T 2 s, R 2 e, contg 2½ acres ... 53

89540 Fred W Bridge—Rancho Los Positas, map filed of record in the office of the Recorder of Alameda Co, tract of ld bounded n by ld of Hartman, e by ld of Barthe and county road No 2016, s by ld of Narrecoechea, w by ld of Taylor, n by Central Pacific Railroad Company right of way except county road No 4281, Western Pacific Railroad right of way and 5 acres to Ringo and 10 acres to Peters, por of lot J, contg 496 97-100 acres and imps.. 91 98

89553 Bank of Livermore—W ½ of se ¼ of Sec 22, T 4 s, R 3 e, contg 80 acres ... 2 54

89559 Fred W Bridge—Rancho Los Positas, map filed of record in the office of the Recorder of Alameda Co, tract of ld bounded n by rancho line of and ld of Owens, e by ld of Owens, se by Southern Pacific Railroad right of way, sw by plot H, N, W by county road No 818 except 15 acres to Picetti, 7½ acres to Brumbaugh, 10 acres to Williams, 5 acres to Haskins, 5 acres to Eickendorff, por of lot J-18, contg 359 50-100 acres and imps ... 58 89

89573 Stephen Basso et al—Fractional w ½ of sw ¼ of Sec 23, T 2 s, R 2 e, and e ½ of se ¼ of Sec 22, T 2 s, R 2 e, contg 150 acres and imps ... 21 25

89577 F W Bridge—Rancho Los Positas, map filed of record in the office of the Recorder of Alameda Co, pce of ld beg at the nw line of county road No 1538, 250 ft ne of center of county road No 1546, ne 250 ft, n 990 ft, sw 250 ft s to beg, por of lot J, contg 4 81-100 acres ... 1 56

89580 F W Bridge—In Rancho Los Positas, map filed of record in the office of the Recorder of Alameda Co, pce of ld beg on the nw line of county road No 1538, 1000 ft ne from center of county road No 1546, th n to n line of plot "J," e to county road No 1538, sw to beg, por of lot J, contg 15 22-100 acres; also pce of ld beg on the e line of county road 1546, 990 ft n of center of county road No 1538, th ne to n line of plot "J," w to center of county road No 1546, s to beg, por of lot J, contg 3 07-100 acres; also that por plot "J" lying nw of county road 1538 and w of county road No 1546 except 8 acres assessed to L E Hurlburt and 2½ acres to John McCartan, por of lot J, contg 54 62-100 acres ... 15 28

C

89636 Warren E Copland — In Rancho Los Positas, map filed of record in the office of the Recorder of Alameda Co, pce of ld beg at a pt on the center line of county road No 1408, e 5 chains from sw cor of plot K, th n 20 chains by 5 chains e, contg 10 acres and imps... 14 83

89636 Warren E Copland — Pers Prop ... 6 93

89638 Willis G Clark—S ½ of and e ½ of se ¼ of ne ¼ Sec 4, T 4 s, R 3 e, contg 340 acres ... 10 77

89647 A B Costigan—W ½ of ne ¼ of Sec 28, T 4 s, R 3 e, contg 80 acres ... 4 57

D

89658 John Dean—Possessory Claim, nw ¼ of Sec 14, T 5 s, R 4 e, contg 160 acres ... 7 63

89662 Estate of Ellen Desmond—NW ¼ of Sec 22, T 2 s, R 3 e, contg 160 acres and imps ... 12 35

F

89719 J L Fisher—Tract of ld beg on the sw line of county road No 1999 at intersection with the e line of lot 8 of the Mountain View tract, th se 428 ft, s 196 ft, nw 461 ft, n 148 ft to beg, por of Sec 8, T 3 s, R 2 e, contg 1 50-100 acres ... 1 53

H

89764 Ricardo Higuera—Rancho El Valle de San Jose, map filed of record in the office of the Recorder of Alameda Co, tract of ld bounded n by College ave, e by ld of Annie Tierney, s by ld of R Burke, w by ld of M A Burke, contg 1 acre and imps ... 1 21

89774 H R Hamilton—Rancho Los Positas, map filed of record in the office of the Recorder of Alameda Co, pce of ld beg at a pt on the center line of county road from Livermore to Altamont ne 500 ft from its intersection with county road No 1546, th ne 250 ft, n 990 ft, sw 250 ft, s 990 ft to beg, contg 5 acres and imps ... 3 32

J

89789 H Jessen—Por se ¼ of Sec 34, T 3 s, R 2 e, lots 3 and 4, contg 14 acres ... 3 56

L

89848 Gertrude Z Landers—W 14 50-100 acres of ne ¼ of Sec 8, T 4 s, R 3 e, contg 14 50-100 acres ... 1 52

M

89875 Christian Markham—In nw ¼ of sw ¼ of Sec 25, T 2 s, R 2 e, contg 32 74-100 acres 12 72

89886 Joseph Mears—E ½ of ne ¼ of Sec 28, T 4 s, R 3 e, contg 80 acres ... 4 57

89895 W S Maxwell et al—Entire Sec 2, T 5 s, R 3 e, contg 640 acres ... 44 26

89895 W S Maxwell et al—S ½ of sw ¼ and nw ¼ of sw ¼ and sw ¼ of nw ¼ of Sec 18, T 5 s, R 3 e, contg 160 acres ... 12 72

89895 W S Maxwell et al—nw ¼, w ½ of ne ¼, w ½ of sw ¼ of Sec 12, T 5 s R 3 e, contg 320 acres ... 22 [illegible]

89895 W S Maxwell et al—se ¼-sw ¼ and sw ¼ of se ¼ Sec 10, Tp 5 s R 3 e, contg 80 acres ... 3 55

89897 W S Maxwell et al—Nw ¼ of ne ¼ of Sec 26 Tp 4 s R 3 e, contg 40 acres ... 1 52

89897 W S Maxwell et al—S ½ of and s ½ of n ½ Sec 34, Tp 4 s, R 3 e, contg 480 acres 44 20

89899 L A Myers Company—S ½ of [illegible] Sec 25, Tp 2 s, R 2 e, contg 250 15-100 acres, and imps (except por to Maus, Reeheimer, Dutchler, Roome, Hughbrun, Bellue, McCarthy, Ferraria, Damon, Bridge, Bogues, Horn, Amaral, Messiner) ... 27 94

89908 John McCloskey—Rancho El Valle de San Jose, map filed of record in the office of the Recorder of Alameda Co, pce of ld beg at a pt

one the w line of Plot 23 10.5 chains n of sw cor, th n 8.89 chains by 11.64 chains w por of lot 21, contg 10 acres 8 65

S.

90017 Allen E Scott—Se ¼ of Sec 30, Tp 4 s, R 4 e, contg 160 acres and imps 2 96

90063 Charles V Shipley—Mountain View Tract, map filed of record in the office of the Recorder of Alameda Co, pce of ld beg at the sw cor of plot 8, th e 1318.0 ft, n 298.0 ft, nw 757 ft, s 176 ft, w 737 ft, s 582 ft to beg, por of lot 8, contg 17 acres 14 75

T.

90087 George K Taylor—Rancho Los Positas, For Plot J, map filed of record in the office of the Recorder of Alameda Co, tract of ld bounded n by land of A J Davis, e by land of M Aurrecheochea, s by land of Marie Wakefield, w by land of J Emart, contg 37 acres and imps .. 12 82

W.

90110 Andrew Winter — In Midway, map filed of record in the office of the Recorder of Alameda Co, tract of land bounded n by County road, e by land of Felh and Carter, s by land of Felh and Carter, w by land of Felh and Carter, contg 2 50-100 acres and imps 7 54

90123 John A Walter—Rancho el Valle de San Jose, For Livermore, map filed of record in the office of the Recorder of Alameda Co, pce of ld beg at a pt of intersection of Lizzie st and College ave, th w 314.5 ft, n 254.2 ft to s line of Lizzie st, th se along said line to beg, contg 1 acre and imps 8 91

90123 John A Walter—Pers prop..... 1 30

90131 Estate of R Wegener—Tract of land bounded n by land of Righter, e by land of State of California, s by County Road No 1515, w by land of Righter, contg 3 50-100 acres 3 04

IN OAKLAND TOWNSHIP.

IN PERALTA RANCHO.

90502 Elijah J Berryman—In Peralta Rancho, tract of ld beg at a pt 520 ft ne of south line of Plot Q and 181.82-100 ft se of west line of Plot Q, th ne 90 ft by 181 8-100 ft se, por of Plot Q..... 4 96

IN CRAGMONT.

90505 Ferrier Brock Development Company — In Cragmont, map filed of record in the office of the Recorder of Alameda Co, lot 3, blk 1 and imps 16 10

90512 T F Batchelder—In Cragmont, map filed of record in the office of the Recorder of Alameda Co, lot 7, blk 2... 4 96

90513 Ferrier Brock Development Company — In Cragmont, map filed of record in the office of the Recorder of Alameda Co, lot 18, blk 2.. 2 58

90517 Ferrier Brock Development Company — Inn Cragmont, map filed of record in the office of the Recorder of Alameda Co, lot 1, blk 3.. 4 96

90517 Ferrier Brock Development Company — Inn Cragmont, map filed of record in the office of the Recorder of Alameda Co, lot 2, blk 3.. 4 95

90517 Ferrier Brock Development Company — Inn Cragmont, map filed of record in the office of the Recorder of Alameda Co, lot 3, blk 3.. 4 96

90522 Ferrier Brock Devlopment Company — In Cragmont, map filed of record in the office of the Recorder of Alameda Co, lot 7, blk 4.. 2 73

90529 Ferrier Brock Development Company — In Cragmont, map filed of record in the office of the Recorder of Alameda Co, lot 13, blk 7.. 1 54

90537 James Basch—In Cragmont, map filed of record in the office of the Recorder of Alameda Co, lot 4, blk 11.. 2 73

90539 F S Rice—In Cragmont, map filed of record in the office of the Recorder of Alameda Co, lot 20, blk 13 ..... 2 73

90539 F S Rice—In Cragmont, map filed of record in the office of the Recorder of Alameda Co, lot 21, blk 13 ..... 2 72

90539 F S Rice—In Cragmont, map filed of record in the office of the Recorder of Alameda Co, lot 22, blk 13 ..... 2 73

90539 F S Rice—In Cragmont, map filed of record in the office of the Recorder of Alameda Co, lot 23, blk 13 ..... 2 73

90548 Ferrier Brock Development Company—In Amended Map of portions of Blocks 4 and 5 of Map entitled "Cragmont," map filed of record in the office of the Recorder of Alameda Co, lot 6, blk 4 ..... 4 96

IN NORTH CRAGMONT.

90561 William Woohead—In North Cragmont, map filed of record in the office of the Recorder of Alameda Co, lot 44, blk 3 ..... 2 73

90566 Inez Wentworth—In North Cragmont, map filed of record in the office of the Recorder of Alameda Co, lot 30, blk 4 ..... 2 73

90572 William A Walker—In North Cragmont, map filed of record in the office of the Recorder of Alameda Co, lot 10, blk 5 and imps 20 46

90597 Elizabeth A Huburt—In North Cragmont, map filed of record in the office of the Recorder of Alameda Co, lot 36, blk 11 ..... 2 73

90604 Daniel J Stack — In North Cragmont, map filed of record in the office of the Recorder of Alameda Co, lot 49, blk 13 ..... 2 73

90613 Eliza S Byrnes—In North Cragmont, map filed of record in the office of the Recorder of Alameda Co, lot 21, blk 15 ..... 2 73

90643 Miles W Jarvis—In North Cragmont, map filed of record in the office of the Recorder of Alameda Co, lot 25, blk 26 ..... 2 73

MAP OF THOUSAND OAKS.

90663 Mark R Daniels—Map of Thousand Oaks, map filed of record in the office of the Recorder of Alameda Co, lot 7, blk 2 and imps 67 33

90663 Mark R Daniels—Pers prop 12 38

90663 Mark R Daniels—Map of Thousand Oaks, map filed of record in the office of the Recorder of Alameda Co, lot 8, blk 2 ..... 11 64

90668 Berkeley Development Company—Map of Thousand Oaks, map filed of record in the office of the Recorder of Alameda Co, lot 30, blk 4 5 70

90670 Berkeley Development Company—Map of Thousand Oaks, map filed of record in the office of the Recorder of Alameda Co, lot 4, blk 6 5 70

90671 Berkeley Development Company—Map of Thousand Oaks, map filed of record in the office of the Recorder of Alameda Co, lot 4, blk 7.. 6 74

90671 Berkeley Development Company—Map of Thousand Oaks, map filed of record in the office of the Recorder of Alameda Co, lot 5, blk 7.... 6 74

90692 J H Spring et al—Map of Thousand Oaks, map filed of record in the office of the Recorder of Alameda Co, lot 23, blk 17 ..... 5 70

90692 J H Spring et al—Map of Thousand Oaks, map filed of record in the office of the Recorder of Alameda Co, lot 24 blk 17 ..... 5 70

IN NORTHBRAE.

90707 North Berkeley Land Company—In Northbrae, map filed of record in the office of the Recorder of Alameda Co, lot 16, blk 6 ..... 7 19

90716 North Berkeley Land Company — In Northbrae, map filed of record in the office of the Recorder of Alameda Co, lot 28, blk 9 ..... 7 18

90733 North Berkeley Land Company—In Northbrae, map filed of record in the office of the Recorder of Alameda Co, lot 21, blk 13 ..... 7 18

IN PERALTA PARK (SUB OF LOTS 19 TO 21 & 28 TO 32).

90766 E L Baker—In Peralta Park (Sub of Lots 19 to 21 & 28 to 32), map filed of record in the office of the Recorder of Alameda Co, lot 105, blk 29 4 96

90766 E L Baker—In Peralta Park (Sub of lots 19 to 21 & 28 to 32), map filed of record in the office of the Recorder of Alameda Co, lot 107, blk 29 ..... 4 95

NORTH BRAE STATION TRACT.

90768 Berkeley Development Company—North Brae Station Tract, map filed of record in the office of the Recorder of Alameda Co, lot 7, blk 6 ..... 7 19

90768 Berkeley Development Company—North Brae Station Tract, map filed of record in the office of the Recorder of Alameda Co, lot 12, blk 6 ..... 7 18

90768 Berkeley Development Company—North Brae Station Tract, map filed of record in the office of the Recorder of Alameda Co, lot 13, blk 6 ..... 7 19

90768 Berkeley Development Company—North Brae Station Tract, map filed of record in the office of the Recorder of Alameda Co, lot 18, blk 6 ..... 7 18

SOLANO AVENUE TERRACE.

90801 Regents Park Land Company — Solano Avenue Terrace, map filed of record in the office of the Recorder of Alameda Co, lot 35, blk 9.. 2 06

90801 Regents Park Land Company — Solano Avenue Terrace, map filed of record in the office of the Recorder of Alameda Co, lot 36, blk 9.. 2 06

90801 Regents Park Land Company — Solano Avenue Terrace, map filed of record in the office of the Recorder of Alameda Co, lot 37, blk 9 2 06

90801 Regents Park Land Company — Solano Avenue Terrace, map filed of record in the office of the Recorder of Alameda Co, lot 38, blk 9.. 2 06

90801 Regents Park Land Company — Solano Avenue Terrace, map filed of record in the office of the Recorder of Alameda Co, lot 39, blk 9.. 2 06

IN PLEASANTON TOWNSHIP.

A.

91004 Antone S Avilla—In Rancho El Valle de San Jose (por of Plot 45), map filed of record in the office of the Recorder of Alameda Co, pce of ld beg at the ne cor of ld of J and M Fereira, th w 2 543-1000 chs, th n 1.59 chs, th ne 2 83-100 chs, th s 2 88-100 chs to pt of beg, contg 56-100 acres and imps 4 19

91021 Hugo K Asher—In Batchelder Rancho, map filed of record in the office of the Recorder of Alameda Co, pce of ld beg at the intersection of the n line of Western Pacific right of way with the e line of Buttner Tract, th n 8-06-100 chs n 63 3-4 deg e 1 70-100 chs n 80 deg e 1 50-100 chs, n 34 deg e 1 99-100 chs s 81½ deg e 1 27-100 chs n 67½ deg e .94 chs n 50½ deg e 93-100 chs n 14½ deg e 52-100 chs n 49½ deg e 68-100 n 84½ deg e 70 chs n 60½ deg e 2 chs s 85 deg e 1 15-100 chs, n 47¼ deg e 2 chs n 83 deg e 73-100 chs s 20¼ deg e 8 5-10 chs s 75 3-4 deg w 6 98-100 chs s 70½ deg w 3 chs s 64½ deg w 2 5-10 chs s 59 deg w 2 30-100 chs s 52½ deg w 2 8-10 chs to pt of beg, contg 11 55-100 acres and imps 33 74

91021 Hugo K Asher—Pers prop.... 2 11

B.

91047 Martin Barthe — In Rancho El Valle de San Jose, map filed of record in the office of the Recorder of Alameda Co, pce of ld beg at a pt on the dividing line of plots 3 and 4 20 ft w from w line of plot 28, th w 1320 ft by 660 ft n, por of plot 3, contg 20 acres and imps.. 16 16

H.

91175 A C Hinz Estate Company—In Rancho El Valle de San Jose, map filed of record in the office of the Recorder of Alameda Co, pce of ld beg at a pt 11 19-100 chs e from se cor of ld of E H Frick, th e 33 50-100 chs, th n 6 73-100 chs, th w 2 24-100 chs, th nw 9 47-100 chs, th w 24 33-100 chs, th s 7 57-100 chs, th se 2 75-100 chs, th s 2 15-100 chs to beg, contg 38 26-100 acres 11 57

91187 Eliza E Hayes—In Batchelder Rancho, map filed of record in the office of the Recorder of Alameda Co, lots 39 and 40, contg 1 24-100 acres, and imps 11 56

91188 Hugh Hogan — In Thermal Rancho, Sub A, map filed of record in the office of the Recorder of Alameda Co, lot 5, blk E, and imps..... 5 24

J.

91200 Augusta W Jorgensen — In Hardin Estate, map filed of record in the office of the Recorder of Alameda Co, lot 10, contg 13 587-1000 acres; also in Hardin Estate, map filed of record in the office of the Recorder of Alameda Co, pce of ld beg at the sw cor of lot 11, th e 2 35-100 chs, th ne 6 88-100 chs, th nw 10 32-100 chs, th s 13 12-100 chs to pt of beg, por of lot 11, contg 5.03 acres, and imps 23 15

91200 Augusta W Jorgensen—Pers prop 3 72

K.

91225 Charles Katz—Thermal Rancho Sub A, map filed of record in the office of the Recorder of Alameda Co, lots 25, 26 and 27, contg 18.07 acres 3 66

M.

91271 Samuel Monighette—In Rancho El Valle de San Jose, 20 Acre Sub of Plot 52, map filed of record in the office of the Recorder of Alameda Co, lot C, contg 20 acres, and imps 10 05

91271 Samuel Monighette—Pers prop 2 11

91275 R Martin — In Pleasanton Homestead, map filed of record in the office of the Recorder of Alameda Co, w ½ of lot 3 and imps 10 64

N.

91280 Carmine Najar—SW ¼ of Sec 12, T 5 s, R 2 e, contg 160 acres, and imps 10 64

91288 Katie Nathan—In Sub A of Thermal Rancho, map filed of record in the office of the Recorder of Alameda Co, lot 24, blk A 2 08

P.

91305 J A Philpot—In Rancho El Valle de San Jose, map filed of record in the office of the Recorder of Alameda Co, pce of ld beg at a point on the n line of Black ave, said point being the se cor of 11 acre tract owned by Joseph [illegible] by 12¼ chs ne, contg 21 50-100 acres 18 94

R.

91309 F S Rowley—S 10 acres of ne ¼ of ne ¼ of Sec 14, T 3 s, R 1 w, contg 10 acres..... 2 08

91318 Edward M Ritter—Thermal Rancho (Sub A), map filed of record in the office of the Recorder of Alameda Co, lot 20, contg 5 22-100 acres, and imps 9 26

91318 Edward M Ritter—Pers prop.. 2 11

S.

91366 Tony M Silva—In Batchelder Rancho, map filed of record in the office of the Recorder of Alameda Co, lots 36 to 38, and imps 10 05

91366 Tony M Silva—Pers prop 2 11

IN WASHINGTON TOWNSHIP.

B.

91860 V E Bassett—In Town of Newark West, map filed of record in the office of the Recorder of Alameda Co, lots 17 and 18, blk 6 ..... 2 32

91860 V E Bassett—In Town of Newark West, map filed of record in the office of the Recorder of Alameda Co, lot 21, blk 7 ..... 1 41

91912 William Boyd—In Town of Newark, map filed of record in the office of the Recorder of Alameda Co, lot 6, blk 238, and imps 2 90

91924 Simon Bachman—In [illegible] Rancho, map filed of record in the office of the Recorder of Alameda Co, s ½ of lots 9 and 10 and a fractional por of 11 and 12, contg 23 67-100 acres 16 91

91965 J B Bernard—In Rankin Ranche, Lot No 2, map filed of record in the office of the Recorder of Alameda Co, tract of ld bounded n by Alameda Creek, e by ld of Goad Land Company, s by ld of Goad Land Company, w by Alameda Creek, less right of way of Southern Pacific Railroad Company, contg 13 90-100 acres 1 63

92012 Estelle Bovey—Amended Plan of Decoto, map filed of record in the office of the Recorder of Alameda Co, lots 7 and 8, blk 47 ..... 1 35

92022 Eleanor M Bassett—Amended Plan of Decoto, map filed of record in the office of the Recorder of Alameda Co, lot 15, blk 97 ..... 1 41

92023 Robert S Brown—Mowry Addition to Newark, map filed of record in the office of the Recorder of Alameda Co, lot 9, blk L 1 41

92025 Ray C Brackett—Mowry Addition to Newark, map filed of record in the office of the Recorder of Alameda Co, lot 11, blk T 1 41

92033 Charles T Behan—Mowry, Millar Addition to Newark, map filed of record in the office of the Recorder of Alameda Co, lot 12, blk 15.. 1 41

92046 M Boyarsky—In Town of Newark, map filed of record in the office of the Recorder of Alameda Co, lot 19, blk 5-W 1 41

92047 George B Brown—In Town of Newark, map filed of record in the office of the Recorder of Alameda Co, lot 25, blk 6-W 1 41

C.

92054 H E Cavnah—In Town of Newark, map filed of record in the office of the Recorder of Alameda Co, lot 13, blk 239 ..... 2 33

92152 The S H Chase Lumber Company—Ex Mission Lands Survey No. 99, map filed of record in the office of the Recorder of Alameda Co, pce of ld beg at a point on the center line of County road from Alvarado at most s cor of ld of Fred F More, th se 2 42-100 chs, ne 6 50-100 chs, nw 2 44-100 chs, sw 7 10-100 chs to beg, contg 1 68-100 acres and imps ... 10 53

92205 Anna R Cantwell—Mowry, Millar Addition to Newark, map filed of record in the office of the Recorder of Alameda Co, lot 20, blk 11 1 41

92213 Congregational Church Building Society—In Mission San Jose, map filed of record in the office of the Recorder of Alameda Co, lot 2, blk C and imps 6 88

92218 James L Clarke—Amended plan of Decoto, map filed of record in the office of the Recorder of Alameda Co, lot 9, blk 29 ..... 1 41

92248 Central Trust Company of California (a corporation)—Millar Addition to Newark, map filed of record in the office of the Recorder of Alameda Co, lots 1 to 26, blk A 1 78

92248 Central Trust Company of California (a corporation)—Millar Addition to Newark, map filed of record in the office of the Recorder of Alameda Co, lots 1 to 25, blk B 1.77

92248 Central Trust Company of California (a corporation)—Millar Addition to Newark, map filed of record in the office of the Recorder of Alameda Co, lots 1 to 24, blk C 1 78

92248 Central Trust Company of California (a corporation)—Millar Addition to Newark, map filed of record in the office of the Recorder of Alameda Co, lots 1 to 24, blk D 1 77

92248 Central Trust Company of California (a corporation)—Millar Addition to Newark, map filed of record in the office of the Recorder of Alameda Co, lots 1 to 22, blk E 1 78

92248 Central Trust Company of California (a corporation)—Millar Addition to Newark, map filed of record in the office of the Recorder of Alameda Co, lots 1 to 24, blk F 1 77

92248 Central Trust Company of California (a corporation)—Millar Addition to Newark, map filed of record in the office of the Recorder of Alameda Co, lots 1 to 24, blk G 1 78

92248 Central Trust Company of California (a corporation)—Millar Addition to Newark, map filed of record in the Recorder of Alameda Co, lots 1 to 24, blk H 1 78

D.

92251 E H Dyer—In Rancho Arroyo de la Alameda, map filed of record in the office of the Recorder of Alameda Co, tract of ld bounded ne by County road No. 1539, se by ld of J A Millo, sw by Alameda creek, nw by ld of George Small Jr, contg 497-1000 acres 2 33

92256 Estate of George Dennis—Potrero de Los Cerritos, map filed of record in the office of the Recorder of Alameda Co, tract of ld bounded n by ld of A B Nauret, e by 10th st, s by ld of Peoples Water Company, w by Alameda creek and imps 5 97

92260 Henry H Dunlap—In Town of Newark (nw of railroad), map filed of record in the office of the Recorder of Alameda Co, lot 9, blk 7 and imps 7 79

92267 The Robert Dollar Company (a corporation)—Mary E. Mortimers addition to Niles, map filed of record in the office of the Recorder of Alameda Co, lot 14, blk C and imps 18 20

92270 G F Davis—Amended plan of Decoto, map filed of record in the office of the Recorder of Alameda Co, lots 11 and 12, blk 103 ..... 2 33

92315 John Demes—In Town of Newark (e of railroad), map filed of record in the office of the Recorder of Alameda Co, lot 13, blk 4 ... 1 41

92346 H H Dunlap—In Town of Newark, map filed of record in the office of the Recorder of Alameda Co, n 71 ft and the s 17 ft of lot 1, blk 174 and imps 11 44

92370 Stewart M Doherty—In Town of Newark, map filed of record in the office of the Recorder of Alameda Co, lots 23 and 24, blk 238 ..... 4 15

92378 W G Donovan—Pce of ld beg at the sw cor of ld of William M Price, th s 25 ft by 100 ft deep e, por of Sec 28, T 5 s, R 1 w and imps... 3 24

92380 M R Dozier—Mowry Addition to Newark, map filed of record in the office of the Recorder of Alameda Co, lot 10, blk J 1 41

92380 M R Dozier—Mowry Addition to Newark, map filed of record in the office of the Recorder of Alameda Co, lot 6, blk S 1 42

F.

92407 John F Fenton—In Town of Newark, map filed of record in the office of the Recorder of Alameda Co, lot [illegible] blk 44 ..... 2 33

92534 Frank [illegible]—Mowry, Millar Addition to Newark, map filed of record in the office of the Recorder of Alameda Co, lot 16, blk 9 ..... 1 41

92563 James D Fleming—Amended plan of Decoto, map filed of record in the office of the Recorder of Alameda Co, lots 13 and 14, blk [illegible] 2 32

92563 James D Fleming—Amended plan of Decoto, map filed of record in the office of the Recorder of Alameda Co, lots [illegible] 2 33

92567 James H Frew—Mowry, Millar Addition to Newark, map filed of record in the office of the Recorder of Alameda Co, lot 21, blk 18 ..... 1 41

G.

92648 Joseph Gaines—Mary E Mortimer's Addition to Niles, map filed of record in the office of the Recorder of Alameda Co, lots 11 to 18, Blk B 7 30

92656 Walter J Grant—Amended Plan of Decoto, map filed of record in the office of the Recorder of Alameda Co, lot 11, blk 77..... 1 41

92661 G A Grenfell—Mowry Addition to Newark, map filed of record in the office of the Recorder of Alameda Co, lot 19, blk M..... 1 41

92672 W I Glasgow—Amended Plan of Decoto, map filed of record in the office of the Recorder of Alameda Co, lot 1, blk 66..... 1 41

92680 Sylvanus Y Gale—In Town of Newark, map filed of record in the office of the Recorder of Alameda Co, lot 2, blk 5-W 93

92684 Joseph J Galli—In Town of Newark, map filed of record in the office of the Recorder of Alameda Co, lot 23, blk 239..... 2 33

H.

92720 George C Hill — Amended Plan of Decoto, map filed of record in the office of the Recorder of Alameda Co, lot 10, blk 104..... 1 41

92757 S L Hogue—Mowry Addition to Newark, map filed of record in the office of the Recorder of Alameda Co, lot 17, blk B..... 1 41

92791 W R Howard—Amended Plan of Decoto, map filed of record in the office of the Recorder of Alameda Co, lot 14, blk 68 ..... 1 41

I.

92824 W F Irving—Pce of ld beg at a pt on the w l of South Pacific Coast Railroad right of way 283 ft s fm s end of drawbridge over mud slough, th s 25 ft by 109 ft w, por of sec 28, T 5 s, R 1 w and imps..... 1 77

J.

92836 L Marion Jacobs—Amended Plan of Decoto, map filed of record in the office of the Recorder of Alameda Co, lot 4, blk 40..... 1 41

92837 Esther L Jacobs—Amended Plan of Decoto, map filed of record in the office of the Recorder of Alameda Co, lot 5, blk 40..... 1 41

92861 George A Jordan—In Town of Newark (ne of Railroad)—map filed of record in the office of the Recorder of Alameda Co, lot 23, blk 26.. 93

92865 John Johnson — Amended Plan of Decoto, map filed of record in the office of the Recorder of Alameda Co, lot 4, blk 79..... 1 41

92872 John H James—Mowry Addition to Newark, map filed of record in the office of the Recorder of Alameda Co, lot 14, blk G..... 1 41

92873 William H Jones — Mowry, Millar Addition to Newark, map filed of record in the office of the Recorder of Alameda Co, lot 23, blk 18. 93

K.

92891 Ah Kim—Amended Plan of Decoto, map filed of record in the office of the Recorder of Alameda Co, lot 2, blk 64..... 1 41

92902 J F Kelly—In Town of Newark (E of Railroad), map filed of record in the office of the Recorder of Alameda Co, lot 23, blk 7..... 1 41

92913 H H Kirk—In Town of Newark, map filed of record in the office of the Recorder of Alameda Co, lot 1, blk 229 ..... 1 41

92921 John Henry Kelly—Mowry Addition to Newark, map filed of record in the office of the Recorder of Alameda Co, lot 2, blk 2..... 1 41

L.

93013 George S Lackie—Pce of ld beg at a pt on the e l of right of way of South Pacific Coast Railroad 1315 ft s fm s end of drawbridge across mud slough, th s 50 ft by 276 ft deep e, por of sec 28, T 5 s, R 1 w, and imps 4 15

93024 Samuel Lehman — Amended Plan of Decoto, map filed of record in the office of the Recorder of Alameda Co, lots 3 and 4, blk 66.... 2 33

M.

93052 John W Murphy—Rancho del Agua Caliente, map filed of record in the office of the Recorder of Alameda Co, pce of ld beg at a pt on the w l of right of way of Central Pacific Railroad at intersection with n l of ld of J Sinclair, th sw 14 53-100 chs, se 10 88-100 chs, sw 58 62-100 chs to stake on w bank Arroyo Laguna, th nw 7 65-100 chs, nw 4 84-100 chs, nw 3 chs, nw 4 40-100 chs, th ne 70 44¾-100 chs, se 8 31-100 chs to beg, contg 111 13-100 acres and imps 82 52

93069 James R Marshall—Map of Town of Newark, map filed of record in the office of the Recorder of Alameda Co, lot 1, blk 177..... 2 33

93076 Hans Matson—Map of the Town of Newark, map filed of record in the office of the Recorder of Alameda Co, lots 16 and 17, blk 45 and imps 3 90

93122 Martha E Moule—Mowry Addition to Newark, map filed of record in the office of the Recorder of Alameda Co, lot 2, blk L..... 1 41

93131 Maria J Mey—Map of the Town of Newark, map filed of record in the office of the Recorder of Alameda Co, lots 24 and 25, blk 178 and imps 3 05

93136 E J Madegan, Mrs. L Sullivan, Mrs. M McDermitt—Potrero de Los Cerritos, map filed of record in the office of the Recorder of Alameda Co, tract of ld bd ne by ld of McKeown, se by ld of Spring Valley Water Company, sw by County rd Alvarado to Jarvis Landing, contg 75-100 acre..... 1 41

93137 Henry J Muegge—In Third St Tract, map filed of record in the office of the Recorder of Alameda Co, lots 1 to 4, blk 72 and imps 5 16

93141 John Mason—Map of the Town of Newark, map filed of record in the office of the Recorder of Alameda Co, sw 37 ft of lots 5 and 6, blk 230 ..... 2 33

93154 Francisco P Mendoza—Ex-Mission Lands Survey No 52, map filed of record in the office of the Recorder of Alameda Co, tract of ld bd n by ld of M A Avila, [illegible] M C Mendonca, s by ld of T F Byrne et al, w by ld of F P Mendonca, contg 160 acres and imps..... 13 26

93154 Francisco P Mendoza—Ex-Mission Lands Survey No 52, map filed of record in the office of the Recorder of Alameda Co, tract of ld bd n by ld of Manuel A Avila, e by ld of M C Mendonca et al, s by ld of T F Byrne et al, w by ld of J R Telles Jr, contg 128 acres and imps 10 28

93158 Mary E Mortimer—Mary E Mortimer's Addition to Niles, map filed of record in the office of the Recorder of Alameda Co, lot [illegible]

93159 Mary E Mortimer—Mary E Mortimer's Addition to Niles, map filed of record in the office of the Recorder of Alameda Co, lot 21, blk B 2 47

93160 Mary E Mortimer—Mary E Mortimer's Addition to Niles, map filed of record in the office of the Recorder of Alameda Co, lot 26, blk B 2 47

93161 Hugh Ma[illegible]—Mary E Mortimer's Addition to Niles, map filed of record in the office of the Recorder of Alameda Co, lots 10 to 13, blk D 8 91

93162 Mary E Mortimer—Mary E Mortimer's Addition to Niles, map filed of record in the office of the Recorder of Alameda Co, lot 7, blk B 2 47

93163 Mary E Mortimer—Mary E Mortimer's Addition to Niles, map filed of record in the office of the Recorder of Alameda Co, lot 25, blk B 2 47

93164 Mary E Mortimer—Mary E Mortimer's Addition to Niles, map filed of record in the office of the Recorder of Alameda Co, lot 3, blk B 3 45

93167 Frank S Martin—Mary E Mortimer's Addition to Niles, map filed of record in the office of the Recorder of Alameda Co, lot 6, blk A 2 47

93168 Frank S Martin—Mary E Mortimer's Addition to Niles, filed of record in the office of the Recorder of Alameda Co, lot 7, blk A and imps... 5 42

93172 Domingo Massera—In Mission San Jose, map filed of record in the office of the Recorder of Alameda Co, lot 76, blk E and imps..... 4 15

93202 Meda J Martin—Map of the Town of Newark, map filed of record in the office of the Recorder of Alameda Co, lot 9, blk 181 and imps..... 3 06

93205 J F Medeiros—In Mission San Jose, map filed of record in the office of the Recorder of Alameda Co, lots 10 and 11, blk E and imps..... 5 06

Mc

93216 Charles H McCarthy—Mowry Addition to Newark, map filed of record in the office of the Recorder of Alameda Co, lot 3, blk S..... 1 41

93225 Thomas McMurray—Map of the Town of Newark, map filed of record in the office of the Recorder of Alameda Co, lots 17 and 18, blk 13... 2 33

93229 James and Jerome McGee—Map No 1 Ellsworth Subdivision to Niles, map filed of record in the office of the Recorder of Alameda Co, lot 8 ..... 2 20

93232 John A McCarl—Map of the Town of Newark, map filed of record in the office of the Recorder of Alameda Co, lots 16 and 17, blk 199..... 1 35

N

93241 Reuben C Nelson—Mowry Addition to Newark, map filed of record in the office of the Recorder of Alameda Co, lot 9, blk T..... 1 41

93272 Niles Free Public Library—Official Map of Niles, map filed of record in the office of the Recorder of Alameda Co, n ½ of lot 24, blk 57 and imps 4 44

93282 Louis J Newman—Map of the Town of Newark (ne of railroad), map filed of record in the office of the Recorder of Alameda Co, lot 21, blk 26 92

O

93298 Sarah P Osgood—Map of Society Francaise, etc, map filed of record in the office of the Recorder of Alameda Co, tract of ld bounded n by ld of L L De Vaux, e by ld of Folger Estate Company and J P Faria, s by ld of S Wetheimer and F G Leal et al, w by ld of P Durham and Osgood, contg 114 53-100 acres and imps 30 27

93298 Sarah P Osgood—Ex Mission Lands Survey No 12, map filed of record in the office of the Recorder of Alameda Co, tract of ld bounded n by ld of C L Stevenson, e by ld of Central Pacific Railroad, s by ld of D C Joseph, w by county road Irvington to San Jose, contg 2 36-100 acres 1 35

93302 Henry K Oswald—Pce of ld beg at a pt on the center line of right of way of South Pacific Coast Railway 710 ft s from mud slough and 50 ft e as a pt of beg, th e 35 ft by 40 ft s and imps..... 2 33

93327 William and Cora A O'Brien—Mowry Addition to Newark, map filed of record in the office of the Recorder of Alameda Co, lot 9, blk P 1 41

P

93383 Pacific Land Investment Company (a corporation)—Town of Newark, map filed of record in the office of the Recorder of Alameda Co, lot 25, blk 177 ..... 2 33

93408 O C Perry—Mowry Addition to Newark, map filed of record in the office of the Recorder of Alameda Co, lot 4, blk S 1 41

93417 Manuel S Pires Jr—Stevens Tract, map filed of record in the office of the Recorder of Alameda Co, lot 6 and s ½ of lot 7 and imps..... 57 01

93417 Manuel S Pires Jr—Pers Prop (water mains and connections) 12 16

93418 Baptiste Pons—In Mission San Jose, map filed of record in the office of the Recorder of Alameda Co, lot 7, blk E and imps..... 3 24

93418 Baptiste Pons—In Mission San Jose, map filed of record in the office of the Recorder of Alameda Co, all except w 129 ft of n 40 ft of lot 29 and e 26 ft of lot 30, blk E 1 41

93465 Toni Pappas—Mowry Addition to Newark, map filed of record in the office of the Recorder of Alameda Co, lot 24, blk K..... 1 41

93469 Spiro Papayanoles — Mowry Addition to Newark, map filed of record in the office of the Recorder of Alameda Co, lot 13, blk K..... 1 41

R.

93523 E E Rollins—Fractional ne ¼, fractional por nw ¼ e fractional por se ¼ ne fractional por of sw ¼ Sec 31, T 4 s, R 2 w, contg 320 acres.. 7 79

93590 W E Reynolds—Amended plan of Decoto, map filed of record in the office of the Recorder of Alameda Co, lot 2, blk 43 ..... 1 41

93610 Matilda S Rudenberg—Amended plan of Decoto, map filed of record in the office of the Recorder of Alameda Co, lot 5, blk 75 ..... 1 41

S.

93621 G F and Elsie Shepherd—Mowry Addition to Newark, map filed of record in the office of the Recorder of Alameda Co, lot 10, blk N.... 1 41

93744 J H and C B Spring—Amended Plan of Decoto, map filed of record in the office of the Recorder of Alameda Co, entire blocks 59 and 60 9 62

93744 J H and C B Spring—Amended Plan of Decoto, map filed of record in the office of the Recorder of Alameda Co, lots 1 to 16, blk 61 ..... 15 68

[illegible] J H and C B Spring—Amended Plan of Decoto, map filed of record in the office of the Recorder of Alameda Co, lots 1 to 3, blk 22 ..... 2 32

93750 J H and C B Spring—Amended Plan of Decoto, map filed of record in the office of the Recorder of Alameda Co, lots 1 to 5, blk 25 ..... 2 33

93831 Gertrude E Sullivan—Clark's Sub-Rancho Arroyo de la Alameda, map filed of record in the office of the Recorder of Alameda Co, pce of ld beg at a point on the center line of "D" at 100 ft s from 3d st, th sw 55 ft by 151 ft nw and imps... 19 38

93831 Gertrude E Sullivan—Pers prop 2 44

93840 James Stanley—In Map of [illegible] map filed of record in the office of the Recorder of Alameda Co, tract of land bounded n by private road, e by land of J B da Fonseca, s by land of Leal, w by land of Leal, contg 206-1000 acres 1 41

93849 Mary Schrane—In Town of Newark (e of Railroad) map filed of record in the office of the Recorder of Alameda [illegible] 1 41

93851 Benjamin [illegible] Stone—In Town of Newark, map filed of record in the office of the Recorder of Alameda Co, [illegible] 1 41

93852 Max Schmidt—Pce of ld beg at a point on the center line of Southern Pacific 1092 ft s from s end of drawbridge, th w 50 ft to pt of beg, th s 25 ft by 109 ft w 1 41

93902 Louis Souza—In Mission San Jose, map filed of record in the office of the Recorder of Alameda Co, lots 31 and 32, blk E and imps .. 5 06

93921 J P Silvey—In Town of Newark (ne of Railroad), map filed of record in the office of the Recorder of Alameda Co, lot 23, blk 12 and imps.. 5 18

T.

93946 W H Tyson—Map in Partition of Estate of William Tyson, map filed of record in the office of the Recorder of Alameda Co, lot 2, contg 13 87-100 acres and imps 47 82

93946 W H Tyson—Pers prop 5 35

93948 S B Thomas—Map No 1 Ellsworth Subdivision to Niles, map filed of record in the office of the Recorder of Alameda Co, lot 9, and s 5 ft of lot 10, and imps 6 46

93956 Mena O Tow[illegible]—Mowry Addition to Newark, map filed of record in the office of the Recorder of Alameda Co, lot 13, blk Q..... 1 41

93974 Otto L Thomas—Pce of ld beg at a point on the w line of South Pacific Coast Railroad [illegible] ft s of drawbridge across Mud Slough, th s 50 ft by 109 ft w, por of Sec 28, Tp 5 s, R 1 w and imps 4 15

93976 Elizabeth Tyson—Map in Partition of Estate of William Tyson, map filed of record in the office of the Recorder of Alameda Co, tract of land bounded n by ld of A G Garcia, M Donovan and Cutting, e by ld of Cutting et al and County Road Niles to Mission, s by ld of W E Gibson and Green, w by ld of Hudson, Spetti and Garcia, contg 9 acres and imps 46 06

93976 Elizabeth Tyson—Pers prop.. 4 39

V.

94026 Edward Verdia — Amended Plan of Decoto, map filed of record in the office of the Recorder of Alameda Co, lot 13, blk 36 ..... 1 41

W.

94054 Mary J Wilson—Town of Newark, map filed of record in the office of the Recorder of Alameda Co, lot 12, blk 26 ..... 1 41

94057 Walter Young Wright—Mowry Addition to Newark, map filed of record in the office of the Recorder of Alameda Co, lot 6, blk 10 ..... 1 41

94060 Gus Wendt—Pce of ld beg at a pt on the w line of right of way of South Pacific Coast railroad 27 47-100 ft s of drawbridge across mud slough, th s 35 ft by 172 ft w por of Sec 28, T 5 s, R 1 w and imps 3 24

94062 John Wallace—Mowry Addition to Newark, map filed of record in the office of the Recorder of Alameda Co, lot 5, blk O 1 41

94075 Welbanks and Company (a corporation), in Town of Newark (n e of railroad), map filed of record in the office of the Recorder of Alameda Co, lots 27 and 28, blk 28 ..... 2 33

94077 W G Wright—Amended plan of Decoto, map filed of record in the office of the Recorder of Alameda Co, lots 7, 8 and 10, blk 35 ..... 3 24

94087 Jere J Wilson—In Town of Newark (sw of railroad), map filed of record in the office of the Recorder of Alameda Co, lot 1, blk 5 1 41

94113 Charles N Wood—In Town of Newark, map filed of record in the office of the Recorder of Alameda Co, nw 40 ft of sw 77 ft of lots 5 and 6, blk 230 ..... 2 33

94131 Welbanks and Company (a corporation)—In Town of Newark, map filed of record in the office of the Recorder of Alameda Co, lot 7, blk 238 ..... 2 33

94134 W F and Ida Ward—Amended plan of Decoto, map filed of record in the office of the Recorder of Alameda Co, lots 17 and 18, blk G.... 5 06

94144 A Zeller—In Town of Newark, map filed of record in the office of the Recorder of Alameda Co, lot 4, blk 238 and imps 2 21

94144 A Zeller—In Town of Newark, map filed of record in the office of the Recorder of Alameda Co, lots 14 and 15, blk 240 ..... 1 35

IN BROOKLYN TOWNSHIP.

95023 Charles E Green — Sec 2, T 2 s, R 3 w, lot 1, contg 3 acres 1 37

JAMES B. BARBER,
Tax Collector of the County of Alameda, Cal.

Dated at Oakland, Cal., this 3d day of June, 1912.

LEGAL NOTICES

Notice to Taxpayers

Office of the Assessor of Alameda County. Oakland, March 11, 1912.

All persons, firms, companies, corporations and associations are required to deliver at the Assessor's office, at the Court House, City of Oakland, County of Alameda, on or before April 1, 191, a statement under oath of all the property, both real and personal, owned or claimed by him, her or them, or in their possession or held in trust for others, at 12 o'clock meridian on the

First Monday of March, 1912

in accordance with Section 3629, Political Code..

Every person who refuses or neglects to furnish the statement as provided for in section 3629, Political Code, becomes liable to a fine of one hundred dollars and the value fixed by the Assessor on their property must not be reduced by the Board of Equalization.

All persons owning real estate that has been assessed in the wrong name or errors have appeared on their tax bills, are requested to call at the Assessor's office or notify the Assessor by mail on or before April 1, 1912, so that the proper corrections may be made on the assessment roll for the year 1912.

ASSESSMENT blanks may be obtained at the Assessor's office, room one, Court House, or from any Deputy Assessor.

C. F. HORNER,
Assessor.

NOTICE OF ANNUAL MEETING TO STOCKHOLDERS.

The regular annual meeting of the stockholders of the Amazon Knights of Pythias Hall Association will be held at the office of the Association at 2312 East Fourteenth street, Oakland, on Tuesday, the 4th day of June, 1912, at 8 p. m., for the purpose of electing a Board of Directors to serve for the ensuing year, and the transaction of such other business as may come before the meeting.

VERNON WILSON, Secretary.

Preserve Your Magazines and Music by Having Them Bound. Call up The Tribune Bindery. At a Small Expense You Have Your Books Kept in Good Shape.

LEGAL NOTICES

Important Notice to Voters of Registration

Office of John P. Cook, County Clerk, Oakland, Alameda County, California.

Notice is hereby given that in accordance with the provisions of section 1094 of the Political Code of the State of California, all voters of Alameda County must apply for re-registration in order to be able to vote at the primary election to be held on September 3, 1912, and for the general election to be held on the 5th day of November, 1912.

Owing to the fact that there is no provision of law granting assistance to the County Clerk in the registration of voters, it is important that voters should apply for registration at once, in order to expedite the work.

Such registration began on the first day of January and will be in progress at all times until August 24, 1912, for the purpose of enabling voters to qualify for the primary. Registration will again open and continue until October 5th, 1912, for the purpose of enabling voters to qualify for the general election to be held November 5th, 1912.

The attention of voters is especially directed to the recent decision of the supreme court, in which it is held that all voters must have registered this year in order to join in the signing of any certificate of nomination in behalf of any candidates for public office to be voted for at the primary election, to be held September 3d, 1912.

Attention is further directed to the following provisions of the Political Code of the State of California, relating to registration:

Section 1097. No person's name must be entered by the Clerk unless:

1. Upon the production and filing of a certified copy of the judgment of the Superior Court directing such entry be made.

2. If a naturalized citizen, upon the production of his certificate of naturalization, which certificate must be issued ninety days prior to the succeeding election, or upon his affidavit that it is lost or out of his possession, which affidavit must state the place of his nativity, and the time and place of his naturalization, together with his affidavit that he has resided in the United States for five years, and in this State for one year next preceding the time of application, and that he would be an elector of the county, or city and county at the next succeeding election; provided, however, if such naturalized citizen shall have been previously registered as a qualified elector in any of the counties or cities and counties of this State, and shall produce a certificate of such registration, issued by the party authorized by law to issue such certificate, which shall recite the time and place of naturalization of such elector, such certificate shall be prima facie evidence of his naturalization. In the event that such naturalized citizen shall state in his affidavit that he was naturalized in the county or city and county in which he seeks to register, or in the event that he was previously registered within the preceding eight years within the county or city and county in which he seeks to register, and his certificate of naturalization has not been revoked, he shall not be required to produce his certificate of naturalization, nor to make such affidavit of lost certificate in lieu thereof, provided, however, that in any county or city and county where the affidavits of registration have been destroyed by fire or conflagration, or other public calamity, the above stated provision as to previous registration within the preceding eight years shall in such county or city and county, apply only for such number of years past as there shall exist a record of previous registration, and not to exceed in any event said eight years.

3. If born in a foreign country, upon his affidavit that he became a citizen of the United States by virtue of the naturalization of his father while he was residing in the United States, and under the age of twenty-one years, and that he is or would be an elector of the county at the next ensuing election.

4. In all other cases, upon the affidavit of the party that he is or will be an elector of the county at the next succeeding election. Such affidavit must be made before the county clerk or officer charged with the registration of voters, or their deputy. If any elector is absent from the county in which he claims residence, he may appear before any judge or clerk of any court of record, or notary public, or if in a foreign country, before any minister, consul, or vice-consul of the United States, and make and subscribe an affidavit as to his residence, specifying in what ward or precinct he claims residence; that he will be necessarily and unavoidably absent from said county, or city and county, on all the days allowed by law for general registration of electors, and setting forth in such affidavit each and all the matters required by section one thousand and ninety-six of the Political Code of the State of California, and forward such affidavit, duly authenticated as above, by mail, enclosed in an envelope, addressed to the county clerk of any county, or the registrar of voters in any city and county. Upon receipt of such affidavit by such clerk or registrar of voters within the time allowed by law for registration, it shall entitle the name of such elector to be entered by the clerk in the proper register in such precinct.

5. In every case the affidavit of the party must show all the facts required to be stated in the entry on the register, except the date of the entry.

Further notice is hereby given that affidavits of registration must be sworn to before the County Clerk or his deputies and that they cannot, owing to the provisions of the registration law, be sworn before any other officer.

The office of the County Clerk will be open for registration until further notice from 9 o'clock a. m. until 5 o'clock p. m. of each day, except Saturdays, on which day the office will close at 12 o'clock noon.

Dated: March 11, 1912.

JOHN P. COOK,
(SEAL) County Clerk.

Poll Tax Notice

Office of the Assessor of Alameda County.

Oakland, March 11, 1912.

Notice is hereby given that the State Poll Tax of two dollars for the year 1912 is now due and payable at the Assessor's office, room one, Court House, or to a Deputy Assessor.

Section 3839 of the Political Code reads as follows:

Every male inhabitant of the State over twenty-one and under sixty years of age, except paupers, insane persons and Indians, must annually pay a Poll Tax of two dollars, provided the same be paid between the

First Monday in March and the first Monday in August.

Then it shall be three dollars.

Section 3846 of the Political Code makes it the duty of the Assessor to demand Poll Tax of every person liable therefor, and on the neglect or refusal of such person to pay, he must collect by seizure and sale of any personal property owned by such person.

Under Sections [illegible] every person [illegible] who in any manner [illegible] the Assessor or any of his deputies in the collection of the State Poll Tax, is guilty of a misdemeanor and liable to a fine of $500 or imprisonment in the County Jail or both fine and imprisonment.

Only those persons under twenty-one or over sixty [illegible] exempt. Poll tax must be paid on demand.

C. F. HORNER.
Assessor of Alameda County.

Oakland, [illegible]

Classified Ads in THE TRIBUNE bring returns.

OWL CO. EMPLOYES HOLD BIG OUTING

Twentieth Anniversary of Organization Celebrated at Niles Canyon.

The Oakland and San Francisco employes of the Owl Drug Company celebrated the twentieth anniversary of its organization with a picnic at Idylwood in Niles Canyon yesterday.

The party left San Francisco at [illegible] o'clock on a special train with banners flying from every window and a band which furnished music from the time the special left Oakland until the dancing [illegible] in the evening.

[illegible]

[illegible] incidents of the day was [illegible] C. S. Whelan, [illegible] of the [illegible] building, who fell in the [illegible] race and caused the rest to pile on top of him.

Fat men's races and fat women's races also were held and caused much merriment.

The tug-of-war between the Oakland and San Francisco stores resulted in a victory for the latter team.

Prizes were awarded the winners of every event.

TAKE PHOTOS OF STRIKING WAITERS

Union Men to Be Photographers and "Mug" Deserters From Ranks.

NEW YORK, June 10.—Striking waiters who will do picket duty today near the hotels and restaurants in which they formerly were employed, will carry concealed under their coats small cameras. Whenever they see a former member of the union who has forsaken the strike, they will snap the shutter of the camera and take a picture of the man who has deserted their cause. The men so photographed, it is said, will be forever [illegible] by members of the waiters' union.

This [illegible] the strike [illegible] [illegible] many of [illegible] had returned to work.

An unsuccessful effort was made last night to break up the dinner given the visiting German naval officers at the club house of the Deutscher Verein. A representative of the waiters' union managed to get work as an extra waiter for last night's dinner, his object being to try to persuade the regular club waiters to walk out as soon as the dinner began. The man made overtures to the waiters but they were rejected.

One by one the hotels and restaurants which have been inconvenienced by the strike are re-opening with a full force of waiters, chefs and cooks.

WANTS CANAL DRYDOCK.

WASHINGTON, June 10.—The Panama canal commission is endeavoring to have congress provide for a government drydock at the Pacific end of the canal, this location having been chosen upon recommendation of the navy department, which, of course, is vitally interested in the project. It is planned to have the dock of sufficient size to accommodate the largest vessels that can pass through the canal locks.

'I AM HAS-BEEN,' ASSERTS JOHN D.

Admits He Is Like Old Horse "Jack" Mentioned by Preacher.

TARRYTOWN, N. Y., June 10.—A new minister occupied the pulpit in the First Baptist church yesterday, the regular pastor being away. He made a plea for superanuated ministers and told a story about an old horse named Jack that had served his master thirty years, but was sold to make way for new blood. In parting with him, the master said:

"You have been a good old horse, Jack, but now you're a 'has been.'"

After the services, John D. Rockefeller remarked:

"I have keen sympathy with that horse because of his name and also because I am a 'has been.'"

ORGANIZER HILL SENT SOUTH FOR TRIAL

SAN FRANCISCO, June 10.—Arrested while attempting to sell a typewriter which he had purchased in Los Angeles on trial, George H. Hill, formerly of the British army and one of the original organizers of the Industrial Workers of the World, last night was taken to the southern metropolis to stand trial. Hill was arrested here on June 4 by Detectives R. A. Tobin and Tom Burke.

Highly educated, Hill has led a picturesque career both in England and in the United States. He is one of the best-known leaders in the I. W. W. movement. Hill was graduated from the British Military Academy at Sandhurst, a school much like that at West Point. He served as a drill sergeant without rank in the Seaforth Highlanders, and early became interested in the labor movement in England. Fifteen years ago he came to New York, where his influence became so great that in 1905, with hundreds of followers, he organized the original and most active branch of the Industrial Workers of the World.

HARVARD CLUBS TO HOLD BIG MEETING

NEW YORK, June 10.—A two-days' meeting of the greatest number of Harvard men that has ever gathered in the city is being planned for Friday and Saturday, the occasion being the sixteenth annual meeting of the Associated Harvard Clubs of the whole country. The meeting will precede commencement activities, which begin next Sunday and every Harvard man in the country has been asked to go to Cambridge by way of New York and be the guest of the local Harvard Club for these two days.

Over 2000, it is stated, have already accepted the invitation of the Harvard Club.

LEGAL NOTICES

NOTICE OF TIME SET FOR PROVING WILL, ETC.

In the Superior Court of the County of Alameda, State of California.

In the matter of the estate of Alice Dunn McElroy, deceased.

Notice of time set for proving will, etc. Notice is hereby given, that a petition for the probate of the will of Alice Dunn McElroy, deceased, and for the issuance to James J. McElroy and Margaret C. Dunn of letters testamentary thereon has been filed in this Court, and that Tuesday, the 18th day of June, A. D. 1912, at 10 o'clock A. M. of said day, at the Courtroom of Department No. 4, of said Court, at the Court House in the City of Oakland, in said County of Alameda, has been set for the hearing of said petition and proving said will, when and where any person interested may appear and contest the same.

Dated: June 4th, 1912.

JOHN P. COOK, Clerk.
By W. W. CRANE, Deputy Clerk.
FITZGERALD & ABBOTT, Attorneys for Petitioner, 605 Oakland Bank of Savings Building, Oakland, Cal.

ANNUAL MEETING.

The regular annual meeting of the stockholders of the Oakland Cremation Association will be held at the principal office of said corporation—said principal office being situated in the crematorium and office building, corner Howe and Mather streets, Oakland, Alameda county, California—on Monday, June 17, 1912, at the hour of 4 o'clock P. M. of said day, for the purpose of electing a Board of Directors to serve for the ensuing year and for the transaction of such other business as may come before the meeting.

HORACE E. SMITH, Secretary.
Dated, June 4, 1912.

Principal office, crematorium and office building, corner Howe and Mather streets, Oakland, Alameda County, California.

NOTICE.

The partnership existing between G. Cartasso and C. Monge, under the firm name of "Cartasso & Monge," at No. 307 Broadway street, Oakland, California, gents' clothing and furnishing business, is this day dissolved by mutual consent. G. Cartasso having sold all his interest therein to C. Monge, C. Monge will collect all bills and pay all debts by said partnership contracted.

Dated, May 25, 1912.

G. CARTASSO.
C. MONGE.

NOTICE OF PAROLE.

Notice is hereby given that I intend to apply to the State Board of Prison Directors to be paroled from San Quentin according to law.

Name, F. F. WEBSTER.
Reg. No. 24943.

NOTICE OF PAROLE.

Notice is hereby given that I intend to apply to the State Board of Prison Directors to be paroled from San Quentin according to law.

Name, MANUAL CABRAL.
Reg. No. 23277.

Eye Sight Specialist

Your usefulness ends when your eyesight fails. Before it is to late

See **F. W. Laufer**
Optician.
1331 WASHINGTON STREET, Cor. Fourteenth, Oakland, Cal.

WE GIVE OUR CUSTOMERS FITS ALL THE TIME AND HOLD THEIR TRADE.
Lancaster & Rehor
LEADING TAILORS, 1207 BROADWAY.

Truth and Facts Pertaining to **SPIRITUALISM**
A new book by J. Frances Reed on this all-absorbing subject. Call or send for a copy. 25c, postpaid.
DeWITT & SNELLING, Booksellers, 1609 Telegraph Ave., Oakland.

Spirella Corset Shop
317 Central Bank, Oakland.
Spirella Corsets are made to measure, yet the cost is moderate and boneing guaranteed not to rust or break. Ask your doctor or dressmaker; they will endorse Spirella for health, comfort and beauty. Call at Spirella School of Training for expert opinion, free.
MRS. M. M. KLINE, MANAGER.

THE DAWSON DRUG CO.
PRESCRIPTION DRUGGISTS.
The Best of Everything for the Sick Room
Physicians' Prescriptions Filled as Ordered.
For the Toilet—Ask to see Vantiner Wistaria Extract. Toilet Water and Sachet.
Make our store your meeting place. You and your friends are always welcome.

PAUL T. CARROLL
Sole agent for the World's Best Hats,
The KNOX
The CARROLL
Also agent for Deimel Underwear, Carroll Shirts
1124-1126 Washington St.
Also at 638 Market—708 Market, San Francisco.

MOISSON'S $1.50 HATS
M & M HAT WORKS
257 Twelfth St., Nere Alice.
Ladies' and Gentlemen's Hats Renovated.
A. MOISSON, Prop. Oakland 6986

Tom Ronald
Men's Furnishers and Hatters
Agents Big Six Sox, Six pair for $1.00
Also Litholin Linen Waterproof Collars, 25c
1234 Broadway
At FIFTEENTH STRET

Phone Oakland 6394
Adelaide E. Schirmer
CORSETIERE
Goodwin Corset Shop
Haight's Vejetable Silk Hosiery and Underwear. Lingerie and Accessories
611 Fourteenth St., Oakland

Spelling Contest
OF NATIONALLY ADVERTISED GOODS
WIN A BEAUTIFUL PRIZE
And brush up on your spelling at the same time.
Prizes Now on Display at W. N. JENKINS, Jeweler, 1223 Broadway
The following merchants sell nationally-advertised goods. In their ads appearing below will be found from ten to fifteen words misspelled. Correct these words and mail your answer to the Misspelled Word Contest Manager, Oakland Tribune. First correct answer received will be awarded first prize, etc.
This page will appear every MONDAY. NEW PRIZES OFFERED EACH WEEK.

FIRST PRIZE	SECOND PRIZE	THIRD PRIZE
Set Sterling Silver Teaspoons in Silk Case	Vanity Purse	Hand Painted Cup and Saucer

Winners can exchange above prizes for any other article in W. N. Jenkins' store of a similar price if they desire.
LAST WEEK'S WINNERS.
(Eleven Misspelled Words)
FIRST PRIZE—Etta R. Farley, 729 Madison Street, Oakland.
SECOND PRIZE—Dorothy Taylor, 442 East Sixteenth Street, Oakland.
THIRD PRIZE—Mrs. R. E. Fletcher, 12 Randwick Avenue, Oakland.
Leading magazines carry the ads of goods mentioned on this page.
No Employe of the Oakland Tribune or members of their family are allowed to participate in this contest.

A 10c cigar for a nickle
We have built up one of the greatest cigar trades in Oakland because we sell all standard brands of 12½c cigars for 10c, keeping a good assortment of the right colors, sizes, brands, etc.
In connection with the above we sell a 10c cigar for a nickel that is a winner. It is called
"EL CUTO"
and if you do not agree that it is the best smoke for a nickel you ever had we will give you the nickel back. Try an El Cuto tomorow.
CIGARS **OSGOOD'S** DRUGS
Broadway at Seventh Washington and Twelfth.
OAKLAND, CALIFORNIA.

Positively Every Yard of Spring and Summer Woolens Must Be Sold
This is not a flim-flam or buncombe offer, but a straight business proposition to reduce our stock before the spring season is over.
Every suit we make must be a walking advertisement for us—fit and perfect satisfaction are guaranted you here.
LADIES' AND MEN'S SUITS Made to Your Measure $23.75
United Tailors
413 THIRTEENTH STREET.

Diamonds
AT EUROPEAN PRICES AT
W. N. Jenkins
Two Stores
468 Twelfth Street.
and
1223 Broadway
June Weddings
Colonial types of Silver in charming simplicity. New Vanity Cases and Mesh Bags. Latest dekorations.

OUR NEW HOME
Your Inspection Invited.
Oakland Trunk Factory
Get Your Vacation Outfit Now.
Trunks, Suit Cases, Lether Goods, Bags, Umbrellas, Fibre Goods. Individual Orders and Repairing a Speciality.
582 LOCKE BUILDING
[illegible]

CORSETS,
Florita, Modart, Nemo and All Leading Makes.
MISS CONNOLLY,
516 Thirteenth Street.

L.N. Cobbledick Glass Co
Have removed to
301-305 Washington St.,
Opposite Western Pacific Depot.

Oakland Rattan Co.,
Baby Carriages, Go-Carts, Wicker Furniture. Easy Payments.
1908 San Pablo Ave.
Phone Oak 624.

J. HALPERN,
HIGH-GRADE LADIES' TAILOR
Desires to announce to his patrons that the Spring line of exclusive weaves for ladies high-class suits is now complete and awaits your inspection.
1321 Jefferson St., Oakland

Kirwin & Wilton
565 14th Street
LA KIRONA and GOSSARD CORSETS
It certainly is to every woman's advantage to investigate this oportunity for saving. Models that we are going to discontinue will be closed out at half price.

World's Best Makes of Pianos
WEBER, KNABE, FISCHER, STECK, PIANOLLA PIANOS
KOHLER & CHASE PIANOS AND PLAYER-PIANOS
Bacon Bldg., 473 Twelfth Street, Oakland.

Mrs. Grace Manker Dressmaker
Latest styles in Suits, Evening Dresses and Gowns. FIRST-CLASS WORK. Prompt service. I carry exclusive styles and designs of imported trimming, etc. Inspection invited.
1311 Castro St., btn. 13th and 14th.

ANNA M. HANSEN,
EMBROIDERY STAMPING
ORIGINAL DESIGNING
1325 JEFFERSON ST., NEAR 14th.
Ladies are cordially invited to visit our shop, the most exclusive of its kind in town. A beautiful line of stamped waist patterns now on display.
Free lessons given Tuesday and Friday from 10 to 12 a. m.

Taft & Pennoyer
AGENT FOR
Butterick Patterns
The Pattern with a world-wide reputation
10 and 15 Cents
Delineator and Fashion Book always in stock.
CLAY, 14TH AND 15TH STS.

"A Hat to Fit Your Face"
BERTILLION
1015 Broadway.
You'll look bad under the wrong hat. See our $2.50 spring styles, you will find the right hat—color, quality and shape.

GIER'S GIERSBERGER WINE
made in Sunny California, but drunk wherever connoisseurs gather. Grown and made by
THEO. GIER WINE CO.,
571 18th St., Oakland

Pure Wool Clothing
We sell Men's Clothing that is pure wool, fast color and tailored right.
Suits with extra Pants $12.00 to $30.00.
CRAIG'S,
1710 San Pablo Ave.

Edison Phonographs
The largest and best selection of Records and Machines in Oakland, also ful line of Columbia and Victor Machine Records.
OAKLAND PHONOGRAPH CO.,
472 11th St. Bacon Bldg.

Double Copper Coil Water Heaters, connected $16.75; regular $20 heaters.
THE STOVE STORE
351 Twelfth Street

Broadway Shoe Parlor
Upstairs, S. W. Cor. 12th and Broadway
LADIES' SATIN PUMPS TAN BOOTS WHITE BOOTS
$2.00---$2.50

Strangers
In Oakland can find a good place to stop at the
GOLDEN WEST HOTEL
8th and Franklin,
TRIBUNE BUILDING
Both Phones

What Every Woman Should Know
GAS is the most economical and satisfactory fuel, fully one-third cheaper than coal, when properly used, with no added cost for comfort and convenience.
GET A GOOD GAS RANGE
One of the modern, convenient kind with side baking oven, broiler and plate heater.
NO STOOPING—NO LIFTING.
Enameled broiling pan, drip pan and panels, together with perfectly plain castings. So easy to CLEAN. Perfectly cooked meals, reasonable fuel bills and a happy household the natural result.
"PACIFIC SERVICE" means "PERFECT SERVICE" always AT YOUR SERVICE.
Pacific Gas & Electric Co.
13TH AND CLAY STREETS, OAKLAND, CAL.
Phone Oakland 470—A-2127.
[illegible] & ALLSTON, BERKELEY
Phone Berkeley [illegible]
[illegible] PARK STREET, ALAMEDA
Phone Alameda [illegible]

BONES OF GIANT FOUND IN SOUTH

Best Preserved Skeleton of Extinct Tribe Hauled from Channel.

SAN FRANCISCO, June 10. — Up to about three hundred years ago a giant [illegible] of Indians inhabited the coast regions of California. Remains of these have been discovered in the islands of the Santa Barbara channel. To William Altmann, assistant curator of the Golden Gate Park Memorial Museum, belongs the honor of discovering one of the tallest and best-preserved skeletons of this extinct tribe.

Altmann utilized his vacation a week ago in excavating an old Indian burial mound in the nursery of Thomas S. Duane, two miles from Concord, in Contra Costa county. The giant skeleton found was ten feet from the surface, and around it were a large number of mortars and pestles, charm stones and obsidian arrow-heads.

The skeleton has not yet been mounted, but the bones were assembled on a table in the curator's office and placed on private exhibition yesterday. The bones are in a good state of preservation, being hard and firm, although brown with age. Two or three of the vertebra are missing, and the skull is broken into three parts. The skeleton [illegible] seven feet four inches. The [illegible] is seventeen inches in length.

The skull is in great contrast with that of the Digger Indian of the present day, being of a much more intellectual type. The under jaw is square and massive, being remarkably thick and strong. Either the dead Indian was of great age or he subsisted on hard food, as shown by his molars, which are worn perfectly flat and close to the gums.

The find is of the greatest importance to anthropologists the world over, confirming, as it does, the theory advanced when the giant skeletons were unearthed in the Santa Barbara islands, that a superior race of Indians, physically and mentally, preceded the Digger and other native races of the present day. This is evidenced also in the pestles and charm stones found near the body. The former are ornamented with phallic carvings, whereas the pestles made by the former and present-day Diggers, are not carved or ornamented in any way. The charm stones are of baked clay, a beginning in the art of pottery-making, which are not found with Digger remains.

This interesting find was made on the Salvador Pacheco ranch, part of which is occupied by Duane's nursery. It is Altmann's intention to make a further exploration of the mound at an early date for other relics of the bygone tribe.

BRYAN WARNS LINDSEY TO CARE FOR HIS EYES

DENVER, Colo., June 10.—Among those who greeted William Jennings Bryan in Denver Saturday was Judge Ben B. Lindsey. The remarks passed between the Nebraskan and the juvenile court [illegible] heard by those standing near, were unusual.

"I am glad to greet you, Mr. Bryan," said Judge Lindsey. In substance, "I have been a follower of you and Mr. Roosevelt for many, many years."

"Well, you had better not follow any longer," said Mr. Bryan. "You might get cross-eyed. We are going in opposite directions."

Judge Lindsey has left for Chicago to participate in the political maneuvers.

PRESIDENT NEAR DISASTER AT SEA

Collision Between Mayflower and Steamer Narrowly Averted.

OLD POINT (Va.), June 10.—The Presidential yacht Mayflower, with President and Mrs. Taft and distinguished guests aboard, narrowly escaped a collision early yesterday with the steamer Northland of the Norfolk and Washington line not far from Point Lookout, where the Potomac river empties into Chesapeake bay.

As it happened, the Northland narrowly missed the Mayflower. The latter left Washington last night for Hampton Roads.

In addition to the President and Mrs. Taft, General William C. Rosier, Representative F. H. Gillett of Massachusetts, Mr. and Mrs. Clarence H. Kelsey of New York, Mrs. Francis G. Newlands (wife of the Nevada Senator), Major T. L. Roads and Lieutenant T. J. Timmons of the [illegible] Army (aids to the President) were guests.

The Northland, on her regular trip to Old Point and Norfolk, left Washington shortly after the Mayflower. Although she kept the Presidential yacht in sight until dark, and although she is a much speedier boat, Captain Posey made no attempt to pass the Mayflower.

Shortly after the Northland passed into Chesapeake bay, where there is plenty of sea room, the officer on watch decided to forge ahead of the Mayflower. At that time the navy boat was probably a third of a mile ahead of the Northland and a few hundred yards to the starboard of the Northland's course.

The Northland gave a signal that she wished to pass on the Mayflower's port side, and a few seconds later came the response from the yacht, one whistle blast, meaning that she wished the Northland to pass, not on the port side, but on the starboard.

Officers in the Northland's pilot house were astonished when they heard the Mayflower's one whistle, but they were even more surprised when the Mayflower began slowly to cross her bow. It was a few seconds before they grasped just what was happening, but when they did, four or five sharp, short blasts shot from the Northland's whistle, meaning "danger, lookout."

The quartermaster at her wheel was given a short order. He flung the wheel over, the engines of the Northland were slowed down perceptibly. She sheered to port with a shudder and the Mayflower made her way across the Northland's course with a gulf of deep green water between that quickly narrowed to less than a thousand feet.

Once beyond the Northland's course, the Mayflower seemed to slow up and the Northland passed on her starboard quarter.

The Northland came into Old Point at 7 o'clock in the morning on time. The Mayflower dropped anchor off Fortress Monroe shortly after 8 o'clock. President Taft was not told of the incident this morning, [illegible] discussed in the [illegible] room of the Mayflower and among the officers of the Northland.

European Plan Phone—Home 8403
Modern in Every Respect
Golden West Annex
A. SONNICHSEN, Proprietor.
Fireproof. All Outside Rooms. Largest and Most Complete Hotel in the City. Special Rates for Tourists. Rooms From 50c to $1.50 Per Day. Electric Lights. Baths, Hot and Cold Water in All Rooms.
Furnished Rooms, Single or En Suite
Special Rates for Permanent Roomers
527 Seventh St. Oakland, Cal.